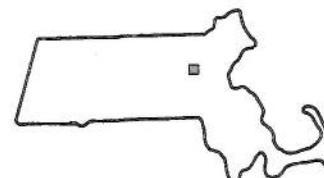






AERIAL PHOTOGRAPHS OBTAINED FROM WWW.STATE.MA.US/MGIS.OQDESC.HTM



QUADRANGLE LOCATION

SURFACE SOIL SAMPLE LOCATION DIAGRAM

TEMPLE STUART REMOVAL SITE
4 HOLMAN STREET
BALDWINVILLE, MASSACHUSETTS

 Area Later
Excavated

Pink: PCB > 10.0 ppm
Yellow: PCB 2.0-9.4 ppm



REGION I SUPERFUND TECHNICAL ASSESSMENT AND RESPONSE TEAM

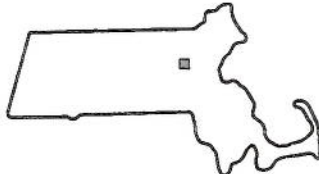
TDD NUMBER: 04-05-0011	CREATED BY: K. BRENNAN	CREATED ON: 09/03/2003
FILE LOCATION: E:\ARC_APRS\START2\TEMPLESTUARTX-X.APR	FIGURE 11	



AERIAL PHOTOGRAPHS OBTAINED FROM WWW.STATE.MA.US/MGIS.OQDESC.HTM



xx - Sample Point ID
YY - PCB's in ppm



QUADRANGLE LOCATION

SOIL SAMPLE LOCATION DIAGRAM 0'-1'

TEMPLE STUART REMOVAL SITE
4 HOLMAN STREET
BALDWINVILLE, MASSACHUSETTS

Excavated to 1' Pink: PCB > 10.0 ppm
Yellow: PCB > 20.0 ppm



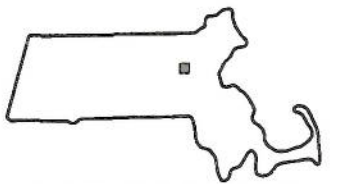
REGION I SUPERFUND TECHNICAL ASSESSMENT AND RESPONSE TEAM

TDD NUMBER:	CREATED BY:	CREATED ON:
04-05-0011	K. BRENNAN	09/03/2003
FILE LOCATION:	FIGURE 12	
E:\ARC_APRS\START2\TEMPLESTUARTX-X.APR		



AERIAL PHOTOGRAPHS OBTAINED FROM WWW.STATE.MA.US/MGIS.OQDESC.HTM

100 0 100 200 300 400 500 Feet



QUADRANGLE LOCATION

SOIL SAMPLE LOCATION DIAGRAM 1'-2'

TEMPLE STUART REMOVAL SITE
4 HOLMAN STREET
BALDWINVILLE, MASSACHUSETTS

Excavated to 1'

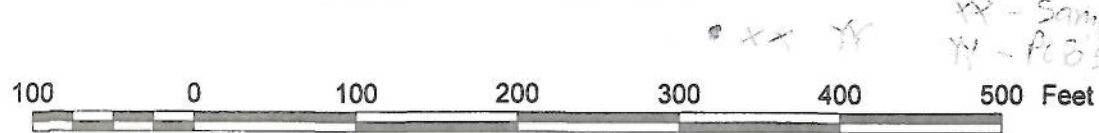


Restoring Resource Efficiency
REGION I SUPERFUND TECHNICAL ASSESSMENT AND RESPONSE TEAM

TDD NUMBER:	CREATED BY:	CREATED ON:
04-05-0011	K. BRENNAN	09/03/2003
FILE LOCATION:	FIGURE 13	
E:\ARC_APRS\START2\TEMPLESTUARTX-X.APR		



AERIAL PHOTOGRAPHS OBTAINED FROM WWW.STATE.MA.US/MGIS.OQDESC.HTM

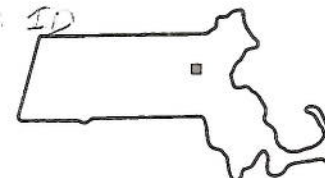


SOIL SAMPLE LOCATION DIAGRAM 2'-3'		WESTON SOLUTIONS Restoring Resource Efficiency REGION I SUPERFUND TECHNICAL ASSESSMENT AND RESPONSE TEAM	
TEMPLE STUART REMOVAL SITE 4 HOLMAN STREET BALDWINVILLE, MASSACHUSETTS		TDD NUMBER: 04-05-0011	CREATED BY: K. BRENNAN
FILE LOCATION: E:\ARC_APRS\START2\TEMPLESTUARTX-X.APR		CREATED ON: 09/03/2003	FIGURE 14

Excavated to 3' Pink > 10.0 ppm
Yellow 2.0 - 9.9 ppm




• XX YY XX - Sample Location ID
N - Peds in ppm



SOIL SAMPLE LOCATION DIAGRAM 3'-4'

☐ Excavated for 1' Pink > 10.0 ppm
Yellow 2.0-9.9 ppm




TDD NUMBER: 04-05-0011	CREATED BY: K. BRENNAN	CREATED ON: 09/03/2003
FILE LOCATION: E:\ARC_APRS\START2\TEMPLESTUARTX-X.APR		FIGURE 15



AERIAL PHOTOGRAPHS OBTAINED FROM WWW.STATE.MA.US/MGIS.OQDESC.HTM

Dates Sampled: December 2003 - May 2004



* All samples points taken at the approximate center of each grid.

LEGEND

I-U	GRID ID
89	SAMPLE POINT ID



QUADRANGLE LOCATION

GRID LOCATION DIAGRAM

Grids Excavated

**TEMPLE STUART REMOVAL SITE
4 HOLMAN STREET
BALDWINVILLE, MASSACHUSETTS**



REGION I SUPERFUND TECHNICAL ASSESSMENT AND RESPONSE TEAM

TDD NUMBER: 04-05-0011	CREATED BY: A. HILL	CREATED ON: 06/24/2004
FILE LOCATION: E:\ARC_APRS\START2\TEMPLESTUARTGRIDLOCATION.APR	FIGURE 16	

