

- ① AERIAL POWER LINE V/C 129.0' @ P.P.
- ② AERIAL POWER LINE V/C 114.0' @ P.P.
- ③ AERIAL POWER LINE V/C 114.0' @ P.P.
- ④ AERIAL POWER LINE V/C 111.1' @ P.P.
- Ⓐ CINCINNATI GAS & ELECTRIC INDUSTRIAL INTAKE
- Ⓑ CG & E - WALTER C. BECKJORD STATION
- Ⓒ RIVERPINES RESORT
- Ⓓ THOMAS MORE COLLEGE
CENTER FOR OHIO RIVER RESEARCH & EDUCATION
- Ⓔ THE BOATING CENTER
- Ⓕ THE LANDING DOCK & RESTAURANT
- Ⓖ PORT TACOMA HARBOR

Source - W.C. Beckjord Station

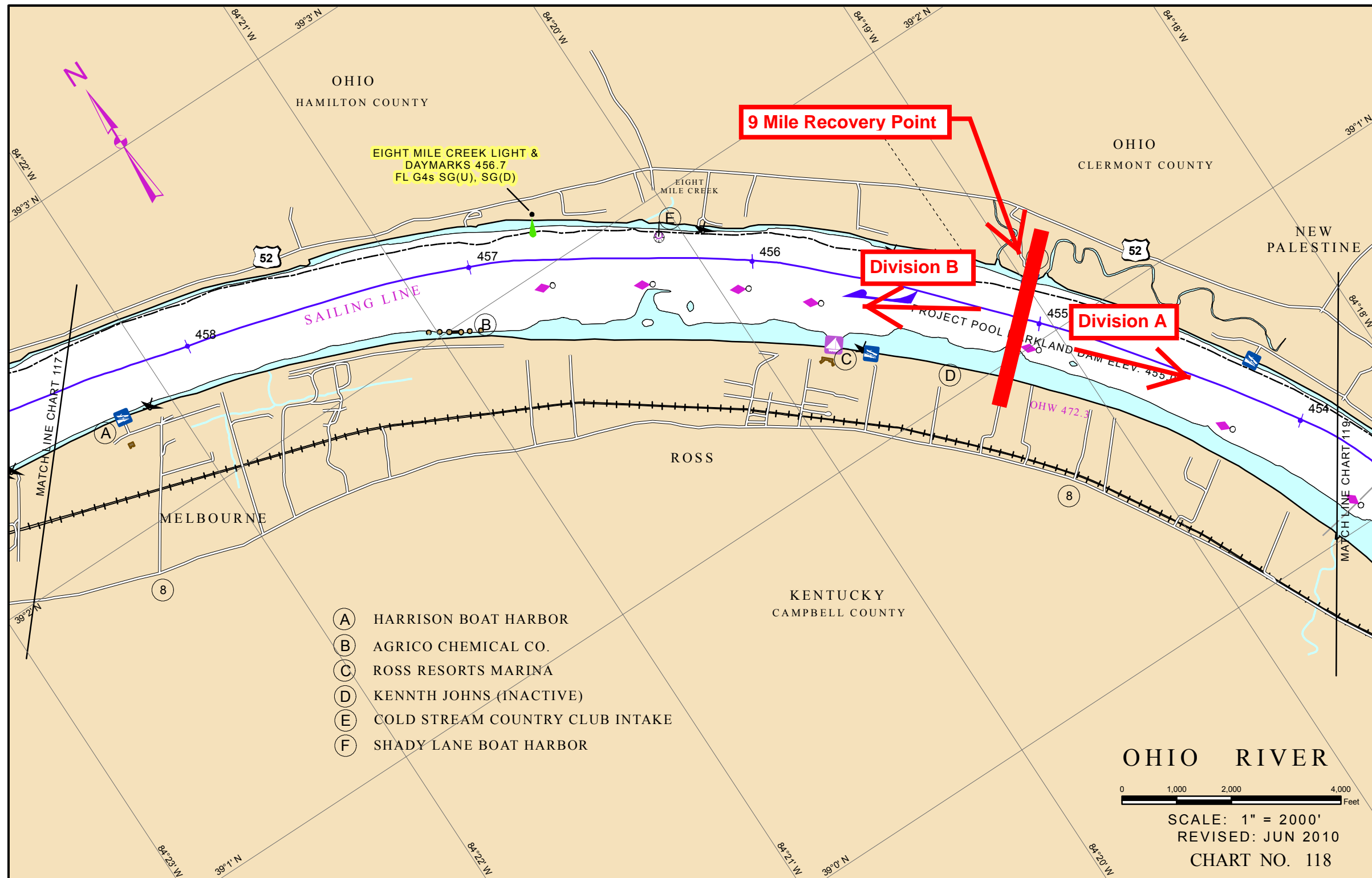
Division A

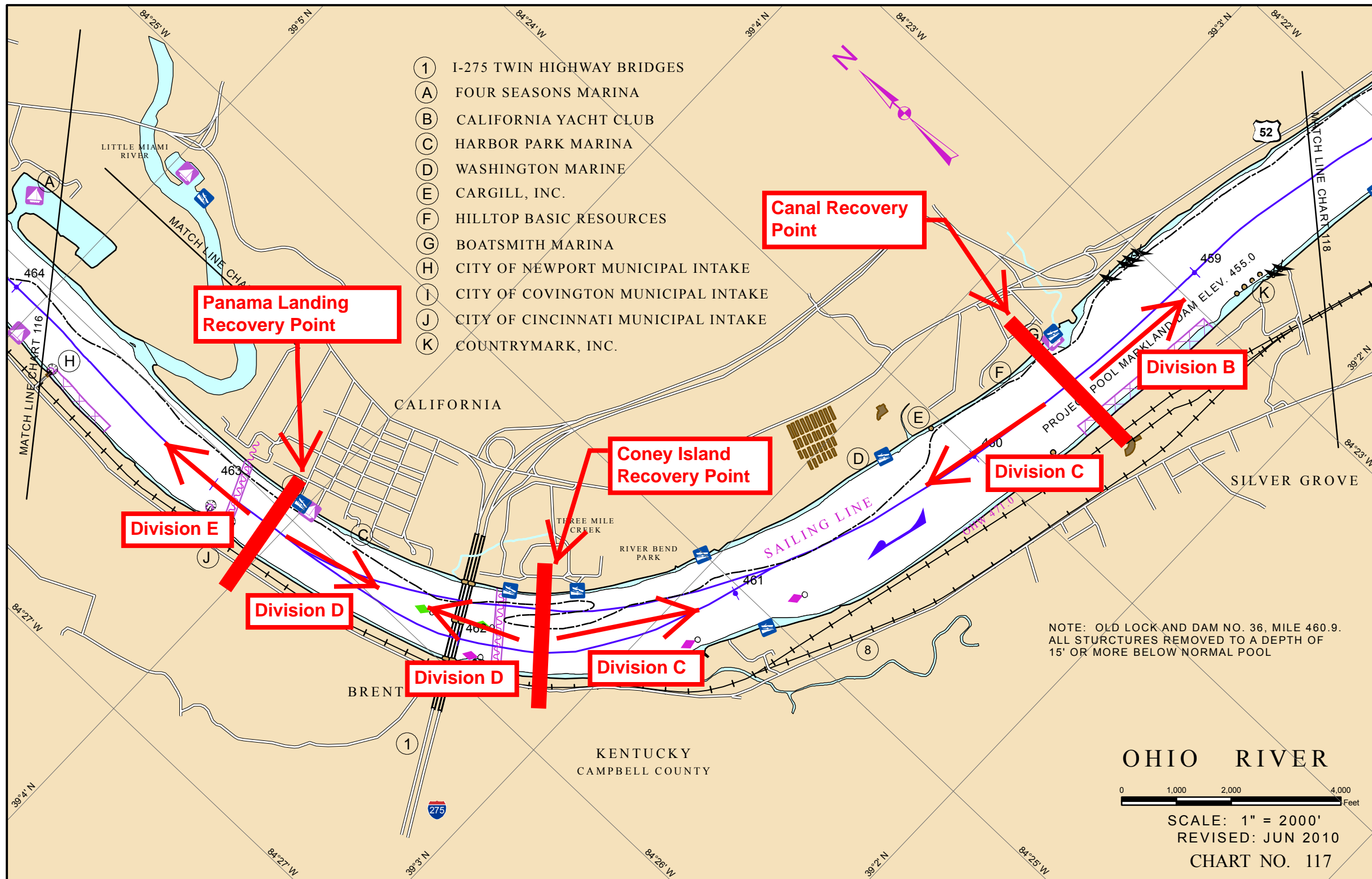
NOTE: OLD LOCK AND DAM NO. 35, MILE 451.0.
ALL STRUCTURES REMOVED TO A DEPTH OF
14.6' OR MORE BELOW NORMAL POOL

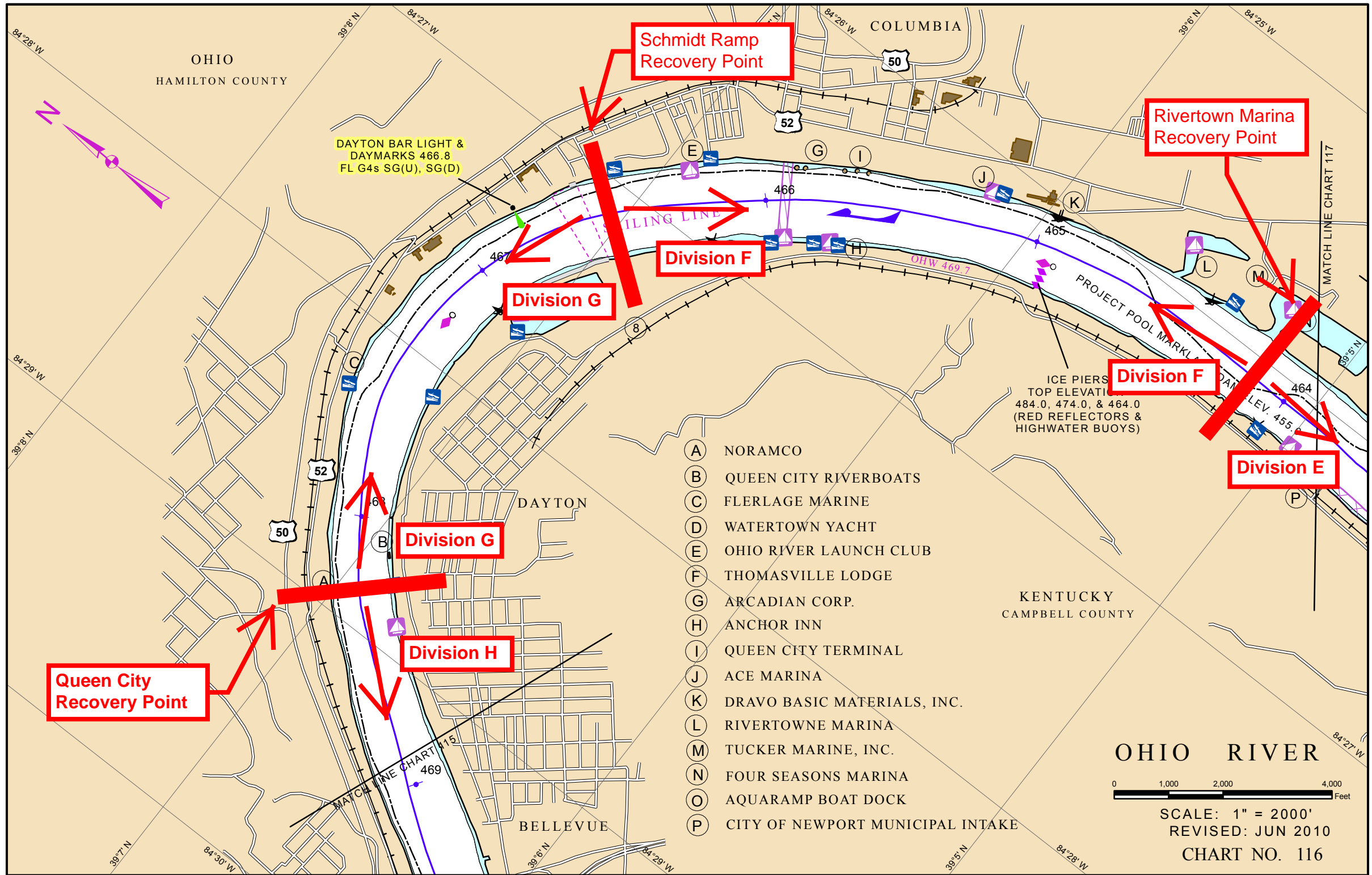
OHIO RIVER

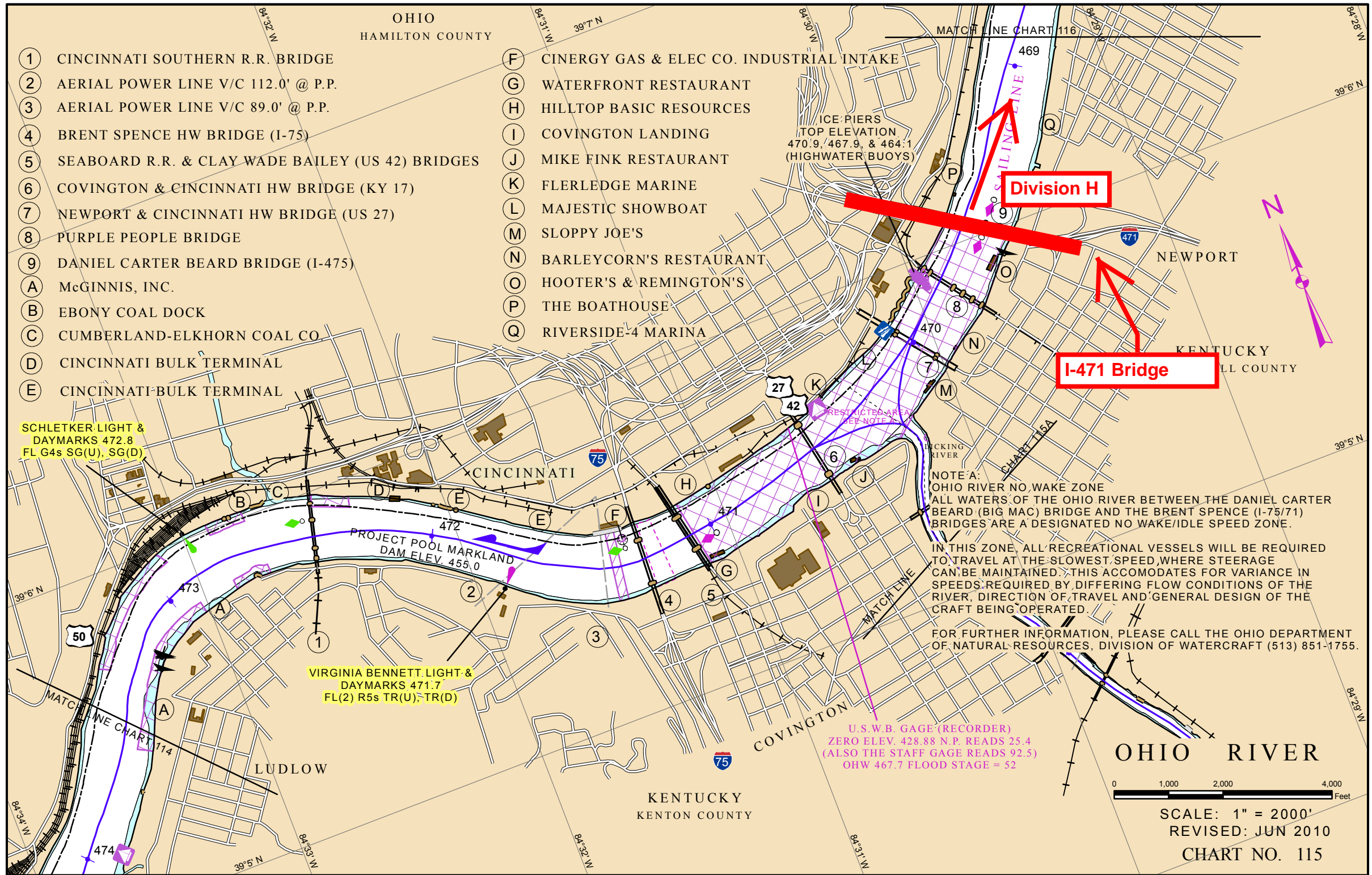
0 1,000 2,000 4,000
Feet

SCALE: 1" = 2000'
REVISED: JUN 2010
CHART NO. 119









- ① CINCINNATI SOUTHERN R.R. BRIDGE
- ② AERIAL POWER LINE V/C 112.0' @ P.P.
- ③ AERIAL POWER LINE V/C 89.0' @ P.P.
- ④ BRENT SPENCE HW BRIDGE (I-75)
- ⑤ SEABOARD R.R. & CLAY WADE BAILEY (US 42) BRIDGES
- ⑥ COVINGTON & CINCINNATI HW BRIDGE (KY 17)
- ⑦ NEWPORT & CINCINNATI HW BRIDGE (US 27)
- ⑧ PURPLE PEOPLE BRIDGE
- ⑨ DANIEL CARTER BEARD BRIDGE (I-475)
- A McGINNIS, INC.
- B EBONY COAL DOCK
- C CUMBERLAND-ELKHORN COAL CO
- D CINCINNATI BULK TERMINAL
- E CINCINNATI BULK TERMINAL

- F CINERGY GAS & ELEC CO. INDUSTRIAL INTAKE
- G WATERFRONT RESTAURANT
- H HILLTOP BASIC RESOURCES
- I COVINGTON LANDING
- J MIKE FINK RESTAURANT
- K FLERLEDGE MARINE
- L MAJESTIC SHOWBOAT
- M SLOPPY JOE'S
- N BARLEYCORN'S RESTAURANT
- O HOOTER'S & REMINGTON'S
- P THE BOATHOUSE
- Q RIVERSIDE-4 MARINA

SCHLETKER LIGHT &
DAYMARKS 472.8
FL G4s SG(U), SG(D)

VIRGINIA BENNETT LIGHT &
DAYMARKS 471.7
FL(2) R5s TR(U), TR(D)

NOTE A:
OHIO RIVER NO WAKE ZONE
ALL WATERS OF THE OHIO RIVER BETWEEN THE DANIEL CARTER
BEARD (BIG MAC) BRIDGE AND THE BRENT SPENCE (I-75/71)
BRIDGES ARE A DESIGNATED NO WAKE/IDLE SPEED ZONE.

IN THIS ZONE, ALL RECREATIONAL VESSELS WILL BE REQUIRED
TO TRAVEL AT THE SLOWEST SPEED WHERE STEERAGE
CAN BE MAINTAINED. THIS ACCOMODATES FOR VARIANCE IN
SPEEDS REQUIRED BY DIFFERING FLOW CONDITIONS OF THE
RIVER, DIRECTION OF TRAVEL AND GENERAL DESIGN OF THE
CRAFT BEING OPERATED.

FOR FURTHER INFORMATION, PLEASE CALL THE OHIO DEPARTMENT
OF NATURAL RESOURCES, DIVISION OF WATERCRAFT (513) 851-1755.

U.S.W.B. GAGE (RECORDER)
ZERO ELEV. 428.88 N.P. READS 25.4
(ALSO THE STAFF GAGE READS 92.5)
OHW 467.7 FLOOD STAGE = 52

OHIO RIVER

0 1,000 2,000 4,000
Feet

SCALE: 1" = 2000'
REVISED: JUN 2010

CHART NO. 115