



Prepared for:

INCIDENT ACTION PLAN COVER SHEET


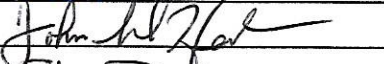

Incident Name	Tar Creek Oil Spill
Incident Number	NRC Report #: 1118635
Date Prepared	June 6, 2015
Time Prepared	1500hours
Prepared by	Randy Mayer Complete Environmental
Latitude	31.2743700 N
Longitude	-91.1052500 W
Operational Start Date/Time	June 6, 2015 @ 0700 hours
Operational Finish Date/Time	June 7, 2015 @ 0700 hours
APPROVAL	
FOSC 	US EPA – Leo Francendese
SOSC 	MDEQ – John Henderson
RP 	ARRAY Op - Steven Ford

TABLE OF CONTENTS

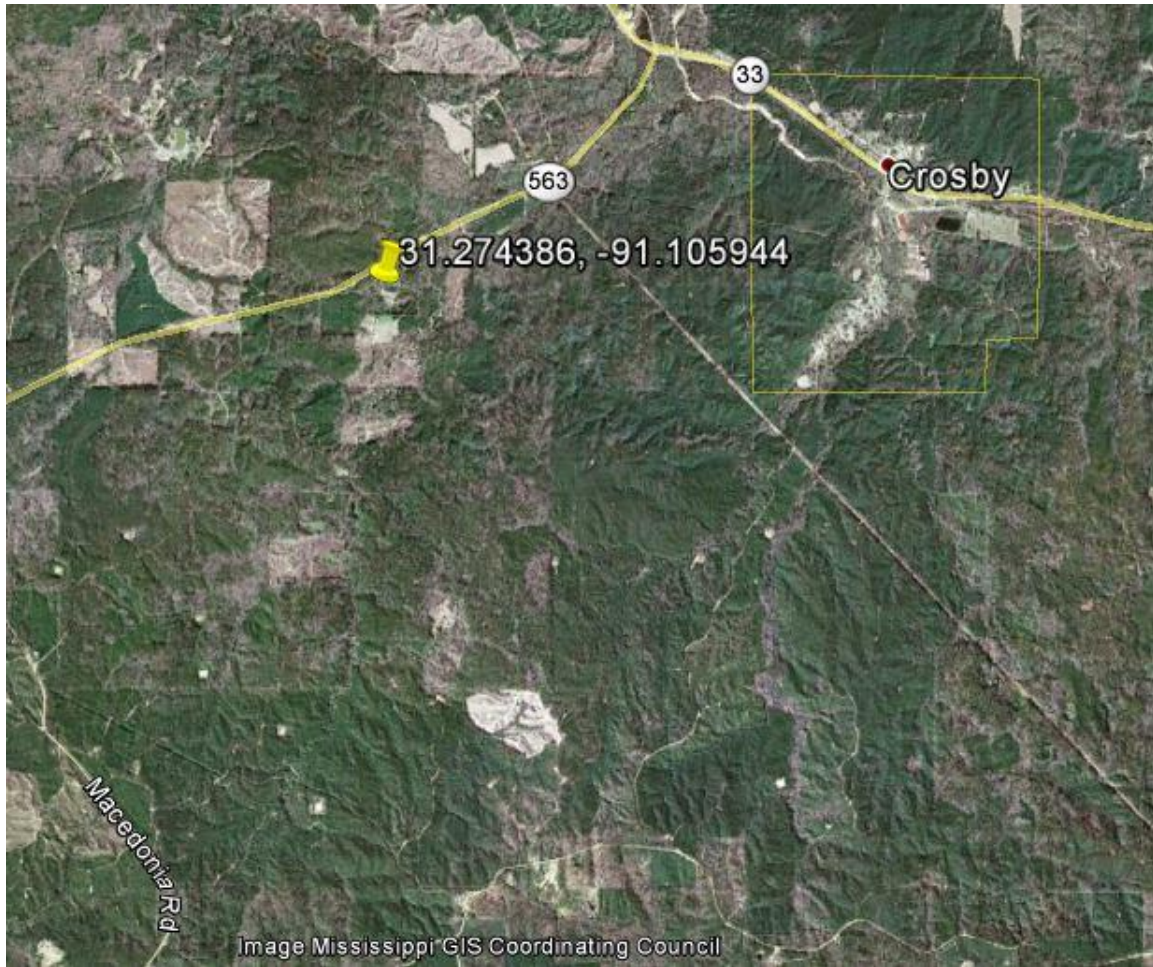
X	Incident Briefing (ICS 201)		
X	Summary of Current Actions		
X	Resources Summary		
X	Incident Objectives (ICS 202)		
X	Organization Assignment (ICS 203)		
X	Assignment List (ICS 204)		
X	Communications Plan (ICS 205)		
X	Medical Plan (ICS 206)		
X	Daily Safety and Health Message		



Prepared for:

INCIDENT BRIEFING ICS 201 – 1A

MAP / SKETCH



Location of Spill

June 6, 2015 @ 0700 hours to June 7, 2015 @ 0700 hours



Prepared for:

INCIDENT BRIEFING ICS 201 – 2A

SUMMARY OF CURRENT ACTIONS

June 6, 2015 to June 7, 2015 (0700 to 0700):

- Maintenance and inspection of containment measures
- Incident Action Plan preparation
- H&S Plan preparation (USES)
- Waste disposal plan preparation
- Manual recovery of removable oil
- Continue to conduct visual inspections of surrounding surface water and drainage features
- Air monitoring by for personnel protection
- Monitor weather conditions
- SCAT Report

June 6, 2015 @ 0700 hours to June 7, 2015 @ 0700 hours



Prepared for:

INCIDENT BRIEFING

ICS 201 – 3

RESOURCES SUMMARY

RESOURCE	PROVIDER	ON-SCENE	ASSIGNMENT
UTV	ARRAY Op	1	Support
pickup trucks	ARRAY Op	3	Support
crew trucks	ARRAY Op	4	Support
Response trailer	ARRAY Op	1	Support
Flatbed trailer	ARRAY Op	1	Support
Roll off Boxes	ARRAY Op	2	Support
Power tools	ARRAY Op	multiple	Division B

PERSONNEL SUMMARY

COMPANY	ON-SCENE	ASSIGNMENT
Complete Environmental	1	Environmental field support
USES	9	Cleanup and support
ARRAY Op	1	Support
Pipeline Oil & Gas	3	Support

June 6, 2015 @ 0700 hours to June 7, 2015 @ 0700 hours



Prepared for:

RESPONSE OBJECTIVES ICS 202-1A

Incident Name	Tar Creek Oil Spill
Incident Number	NRC Report #: 1118635
Date Prepared	June 5, 2015
Time Prepared	1100 hours
Prepared by	Randy Mayer Complete Environmental
Latitude	31.2743700 N
Longitude	-91.1052500 W
Operational Start Date/Time	June 6, 2015 @ 0700 hours
Operational Finish Date/Time	June 7, 2015 @ 0700 hours

OBJECTIVES/PRIORITIES FOR OPERATIONAL PERIOD

PRIORITIES

- Safety of the public and responders
- Protect the environment
- Prevent additional migration
- Minimize property loss
- Facilitate production facility recovery
- Maintain public/media confidence

OBJECTIVES

- Continue to conduct visual inspections of surrounding surface water and drainage features - activity will continue throughout operational period
- Maintenance and inspection of containment measures - activity will continue throughout operational period
- Continued product recovery using manual methods
- Daily IAP
- SCAT Report

June 6, 2015 @ 0700 hours to June7, 2015 @ 0700 hours



Prepared for:

RESPONSE OBJECTIVES ICS 202-2

WEATHER REPORT

From www.Intellicast.com

Saturday
06/06

92 | 70 °F



Saturday

20% Precip. / 0 in

Partly cloudy. Lows overnight in the low 70s.



Saturday Night

20% Precip. / 0 in

A stray shower or thunderstorm is possible early. Some clouds. Low near 70F. Winds light and variable.

Sunday
06/07

91 | 69 °F



Sunday

20% Precip. / 0 in

Intervals of clouds and sunshine. A stray shower or thunderstorm is possible. High 91F. Winds light and variable.



Sunday Night

10% Precip. / 0 in

Some clouds early will give way to generally clear conditions overnight. Low 69F. Winds light and variable.

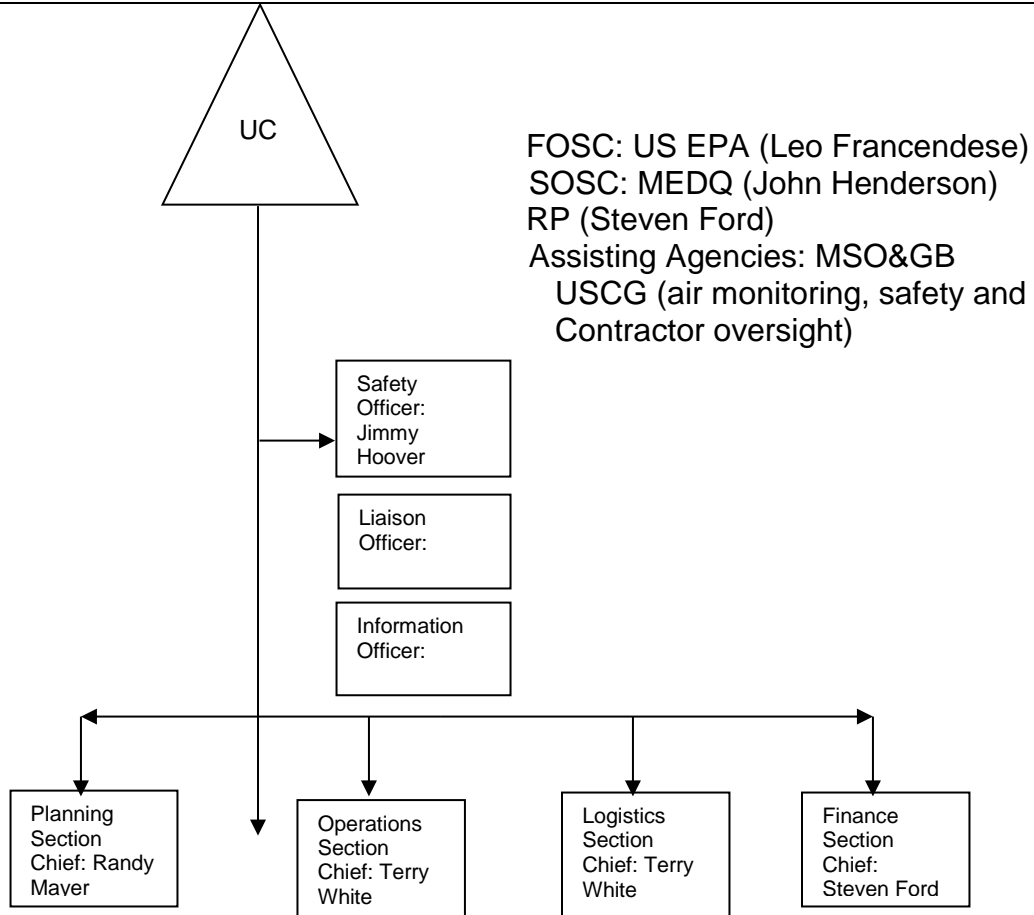
June 6, 2015 @ 0700 hours to June 7, 2015 @ 0700 hours



Prepared for:

Organization Assignment 203

CURRENT ORGANIZATION



June 6, 2015 @ 0700 hours to June 7, 2015 @ 0700 hours

1. Incident Name:		2. Operational Period: (Date/Time)		ASSIGNMENT LIST ICS 204	
Tar Creek Oil Spill		From: 06Jun2015 0700 To: 07Jun2015 0700			
3. Branch:		4. Division/Group/Staging:			
		Operational Group			
5. Operations Personnel:					
ICS Position	Name	Company/Agency	Contact #(s)		
Operations Section Chief:	Terry White	USES	225-335-7835		
Branch Director:					
Division Group Supervisor:					
6. Resource Assigned: additional instructions "x" indicates 204a attachment with					
Strike Team/Task Force/Resource Identifier	Leader	Contact Info #	# of Persons	Reporting Info/Notes/Remarks	
Terry White	USES	225-335-7835	9		
7. Work Assignments:					
<p>Division A – (area inside of the secondary containment) pads and absorbent are being placed inside containment to prevent migration of product. No excavation operations scheduled for this Division.</p> <p>Division B – (from secondary containment to first branch on unnamed tributary). 30 % complete with bulk recovery operations. Manual recovery operations only, 4 workers recovering recoverable oil with absorbent pads and snare, removing oily vegetation, accessing efficiency of absorbent material added on June 5, 2015 and adding absorbent material.</p> <p>Division C – (from first branch in unnamed tributary to confluence of unnamed tributary and Tar Creek) 60% complete with bulk recovery operations. 3 workers cleaning hotspots.</p>					
8. Special Instructions:					
9. Communications (radio and/or phone contact numbers needed for this assignment):					
Name/Function	Radio: Freq./System/Channel	Phone	Cell/Pager		
Emergency Communications:					
10. Prepared by: (RESL) (Date/Time)	11. Prepared by: (PSC) (Date/Time)		12. Prepared by: (OPS) (Date/Time)		
ASSIGNMENT LIST				ICS 204	

1. Incident Name:		2. Operational Period: (Date/Time)		ASSIGNMENT LIST ICS 204	
Tar Creek Oil Spill		From: 06Jun2015 0700 To: 07Jun2015 0700			
3. Branch:		4. Division/Group/Staging:			
		Environmental Group			
5. Operations Personnel:					
ICS Position	Name	Company/Agency	Contact #(s)		
Operations Section Chief:	Guillaume Pique	USCG GST	717-405-0646		
Branch Director:					
Division Group Supervisor:					
6. Resource Assigned: additional instructions "x" indicates 204a attachment with					
Strike Team/Task Force/Resource Identifier	Leader	Contact Info #	# of Persons	Reporting Info/Notes/Remarks	
Guillaume Pique	USCG GST	717-405-0646	2		↓
John Henderson	MDEQ		3		
7. Work Assignments:					
MDEQ – SCAT Report of unnamed tributary down to the confluence of unnamed tributary and Tar Creek.					
USCG – Air monitoring for personnel protection through Divisions A, B and C. H2S, Benzene, O2, LEL and VOC					
8. Special Instructions:					
9. Communications (radio and/or phone contact numbers needed for this assignment):					
Name/Function	Radio: Freq./System/Channel	Phone	Cell/Pager		
Emergency Communications:					
10. Prepared by: (RESL) (Date/Time)	11. Prepared by: (PSC) (Date/Time)		12. Prepared by: (OPS) (Date/Time)		
ASSIGNMENT LIST					ICS 204



Prepared for:

Communications Plan ICS 205

RP – Steven Ford	Cell: 601-660-7625 stevenfordwork@gmail.com
CE – Randy Mayer	Cell: 225-933-4534 e-mail: rmayer@kelleycompanies.com
EPA – Leo Francendese	Cell: 770-570-8106 e-mail: francendese.leo@epa.gov
MDEQ – John Henderson	Cell: 601-906-8655 e-mail: john_henderson@deq.state.ms.us
USES – Terry White	Cell: 225-335-7835 twhite@usesgroup.com
MSO&GB – Alan Floyd	Cell: 601-835-6802
MSO&GB – Robert Collier	Cell: 601-443-1791 rcollier@ogb.state.ms.us
USES – Jimmy Hoover	Cell: 318-426-8283 jhoover@usesgroup.com
June 6, 2015 @ 0700 hours to June 7, 2015 @ 0700 hours	



Prepared for:

Medical Plan 206-1A

Medical Plan

Emergency Information

Contact	Phone Number
Local Police	911
Fire Department	911
Ambulance	911
Primary Local Hospital: Natchez Regional Medical Center 54 Seargent Prentiss Dr Natchez, MS 39120 (Reference attached map for directions)	(601) 443-2100
Local Hospital (2nd Option):	
National Poison Center	800-222-1222
<div> via MS-563 S and US-61 N 44 min 42 min without traffic · Show traffic 37.1 miles </div> <div> Homochitto National Forest, 1200 Highway 184 E Meadville, MS 39653 </div> <div> Head southwest on MS-563 S toward Evergreen Ln/Parker Rd 9.4 mi </div> <div> Turn right onto Buffalo Rd 4.2 mi </div> <div> Turn right onto US-61 N 23.3 mi </div> <div> Turn right onto Seargent Prentiss Dr Destination will be on the left 0.1 mi </div> <div> 54 Seargent Prentiss Dr Natchez, MS 39120 </div>	

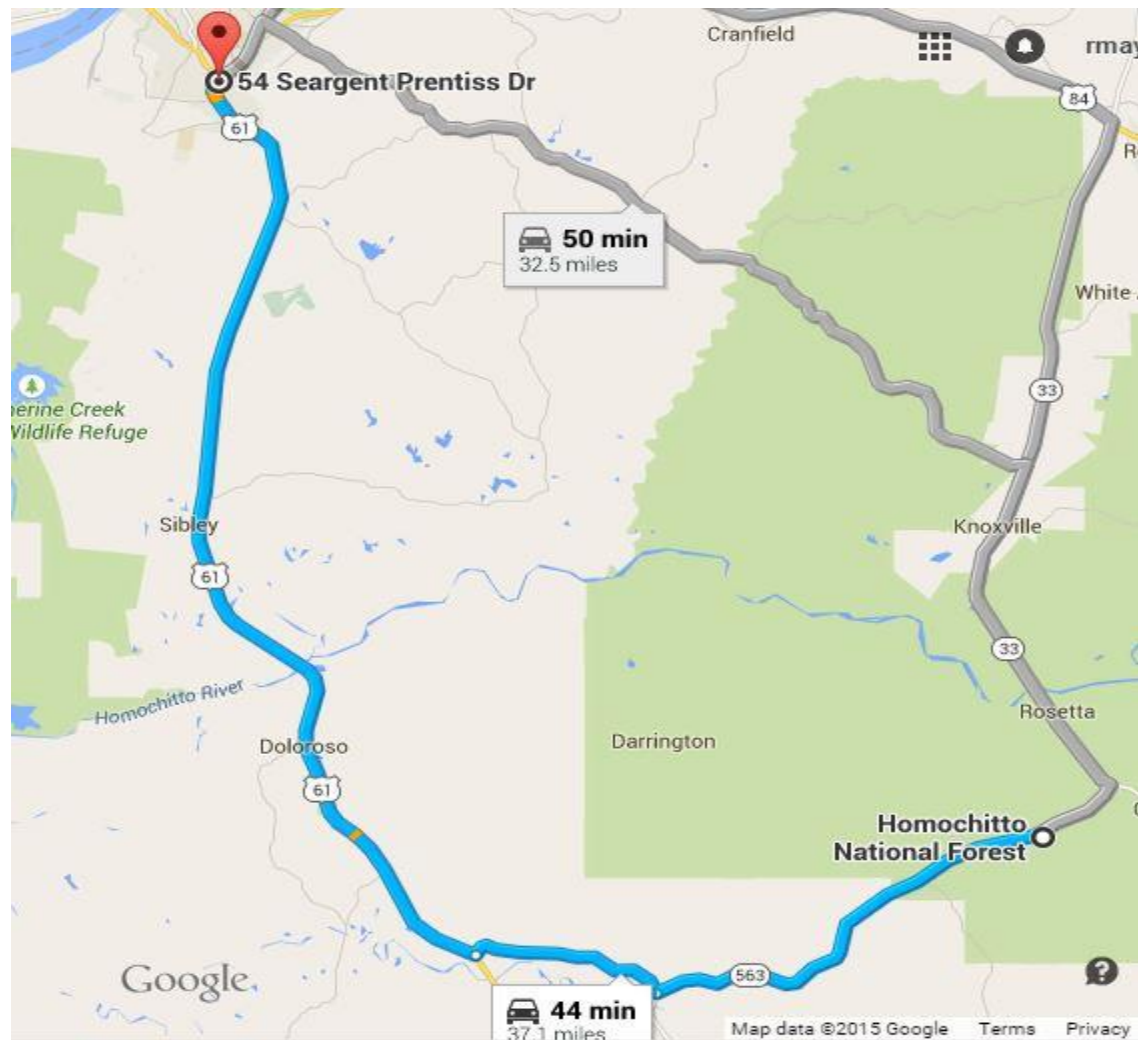


Prepared for:

Medical Plan 206-1B

Medical Plan

Primary Local Hospital: Natchez Regional Medical Center Map





Prepared for:

SITE SAFETY MESSAGE

- PPE: Safety boots, safety glasses, hard hat, hearing protection, safety vests
- Watch out for traffic on the interstate and slips, trips and falls
- Use proper lifting techniques, get help or use lifting equipment
- Keep Hydrated
- Follow adequate work/rest schedule
- Use intrinsically safe equipment in flammable/hazardous environments
- Severe weather potential

June 6, 2015 @ 0700 hours to June 7, 2015 @ 0700 hours