



Prepared for:

INCIDENT ACTION PLAN COVER SHEET




Incident Name	Tar Creek Oil Spill
Incident Number	NRC Report #: 1118635
Date Prepared	June 9, 2015
Time Prepared	1500 hours
Prepared by	Randy Mayer Complete Environmental
Latitude	31.2743700 N
Longitude	-91.1052500 W
Operational Start Date/Time	June 9, 2015 @ 0700 hours
Operational Finish Date/Time	June 10, 2015 @ 1900 hours
APPROVAL	
FOSC 	US EPA – Leo Francendese
SOSC 	MDEQ – John Henderson
RP	ARRAY Op/ - Steven Ford
	

TABLE OF CONTENTS

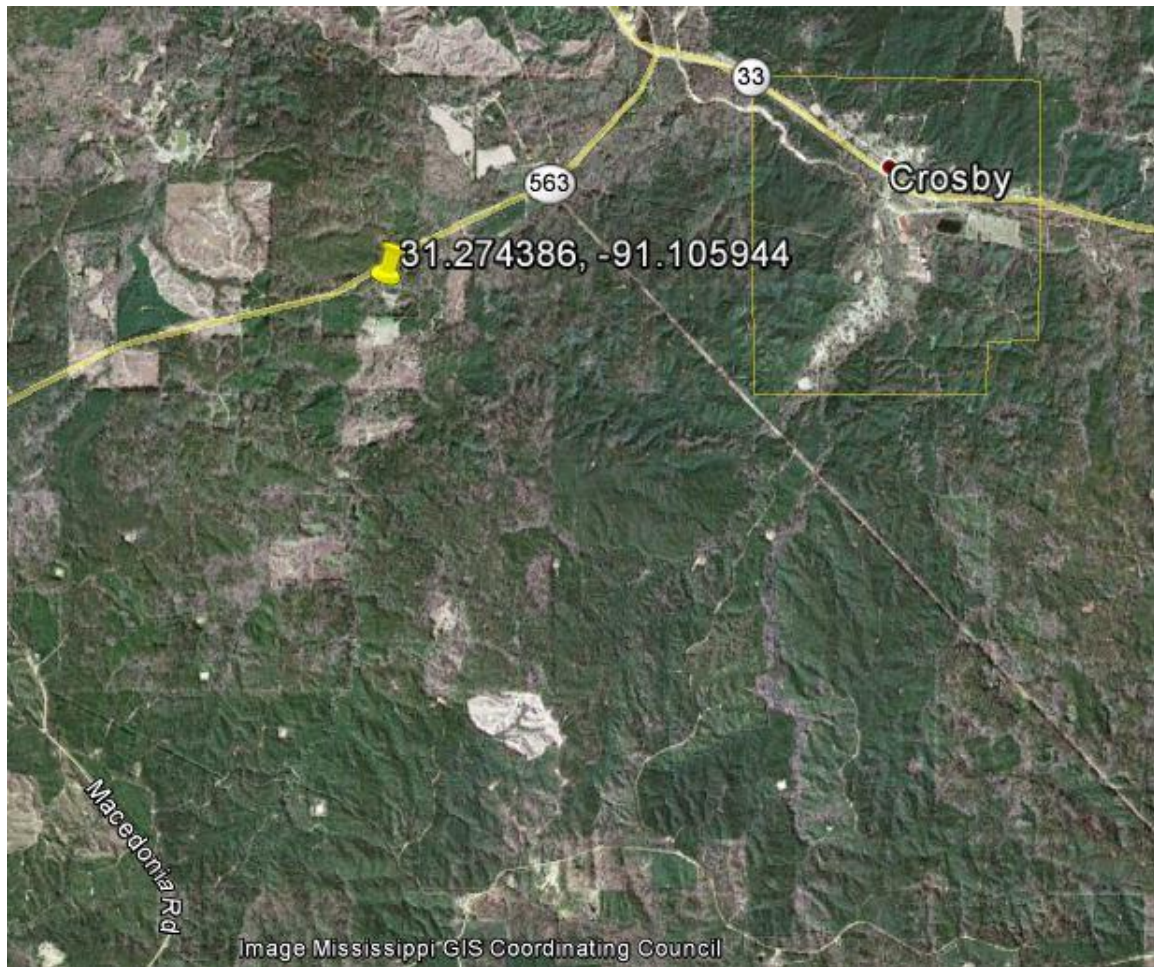
X	Incident Briefing (ICS 201)		
X	Summary of Current Actions		
X	Resources Summary		
X	Incident Objectives (ICS 202)		
X	Organization Assignment (ICS 203)		
X	Assignment List (ICS 204)		
X	Communications Plan (ICS 205)		
X	Medical Plan (ICS 206)		
X	Daily Safety and Health Message		



Prepared for:

INCIDENT BRIEFING ICS 201 – 1A

MAP / SKETCH



Location of Spill

June 9, 2015 @ 0700 hours to June 10, 2015 @ 1900 hours



Prepared for:

INCIDENT BRIEFING ICS 201 – 2A

SUMMARY OF CURRENT ACTIONS

June 9, 2015 (0700 to 1900):

- Maintenance and inspection of containment measures
- Incident Action Plan preparation
- Continue to conduct visual inspections of surrounding surface water and drainage features
- Air monitoring by for personnel protection
- Monitor weather conditions
- Preparing divisions for O&M

June 9, 2015 @ 0700 hours to June 10, 2015 @ 1900 hours



Prepared for:

INCIDENT BRIEFING

ICS 201 – 3

RESOURCES SUMMARY

RESOURCE	PROVIDER	ON-SCENE	ASSIGNMENT
UTV	ARRAY Op	1	Support
pickup trucks	USES/Code 3	2	Support
crew trucks	ARRAY Op	2	Support
Response trailer	ARRAY Op	1	Support
Flatbed trailer	ARRAY Op	1	Support
Roll off Boxes	ARRAY Op	2	Support
Power tools	ARRAY Op	Multiple	Division B

PERSONNEL SUMMARY

COMPANY	ON-SCENE	ASSIGNMENT
Complete Environmental	1	Environmental field support
USES	3	Cleanup
ARRAY Op	1	Support
Pipeline Oil & Gas	6	Support
Code 3	6	Cleanup
USCG	2	H&S and oversight
USEPA	1	UC
MDEQ	1	UC

June 9, 2015 @ 0700 hours to June 10, 2015 @ 1200 hours



Prepared for:

RESPONSE OBJECTIVES ICS 202-1A

Incident Name	Tar Creek Oil Spill
Incident Number	NRC Report #: 1118635
Date Prepared	June 9, 2015
Time Prepared	1500 hours
Prepared by	Randy Mayer Complete Environmental
Latitude	31.2743700 N
Longitude	-91.1052500 W
Operational Start Date/Time	June 9, 2015 @ 0700 hours
Operational Finish Date/Time	June 10, 2015 @ 1900 hours

OBJECTIVES/PRIORITIES FOR OPERATIONAL PERIOD

PRIORITIES

- Safety of the public and responders
- Protect the environment
- Prevent additional migration
- Minimize property loss
- Facilitate production facility recovery
- Maintain public/media confidence

OBJECTIVES

- Continue to conduct visual inspections of surrounding surface water and drainage features - activity will continue throughout operational period
- Maintenance and inspection of containment measures - activity will continue throughout operational period
- Preparation for Operations & Maintenance Plan (O&M)
- Daily IAP

June 9, 2015 @ 0700 hours to June 10, 2015 @ 1900 hours



Prepared for:

RESPONSE OBJECTIVES ICS 202-2

WEATHER REPORT

From www.Intellicast.com


Tuesday
06/09
87 | 70 °F



Tuesday

20% Precip. / 0 in

Partly cloudy. Lows overnight in the low 70s.



Tuesday Night

20% Precip. / 0 in

Some clouds. A stray shower or thunderstorm is possible. Low near 70F.
Winds light and variable.


Wednesday
06/10
89 | 69 °F



Wednesday

60% Precip. / 0.1 in

Scattered thunderstorms. High 89F. Winds light and variable. Chance of rain 60%.



Wednesday Night

30% Precip. / 0.02 in

Widely scattered showers or a thunderstorm early. Then partly cloudy. Low 69F. Winds light and variable. Chance of rain 30%.

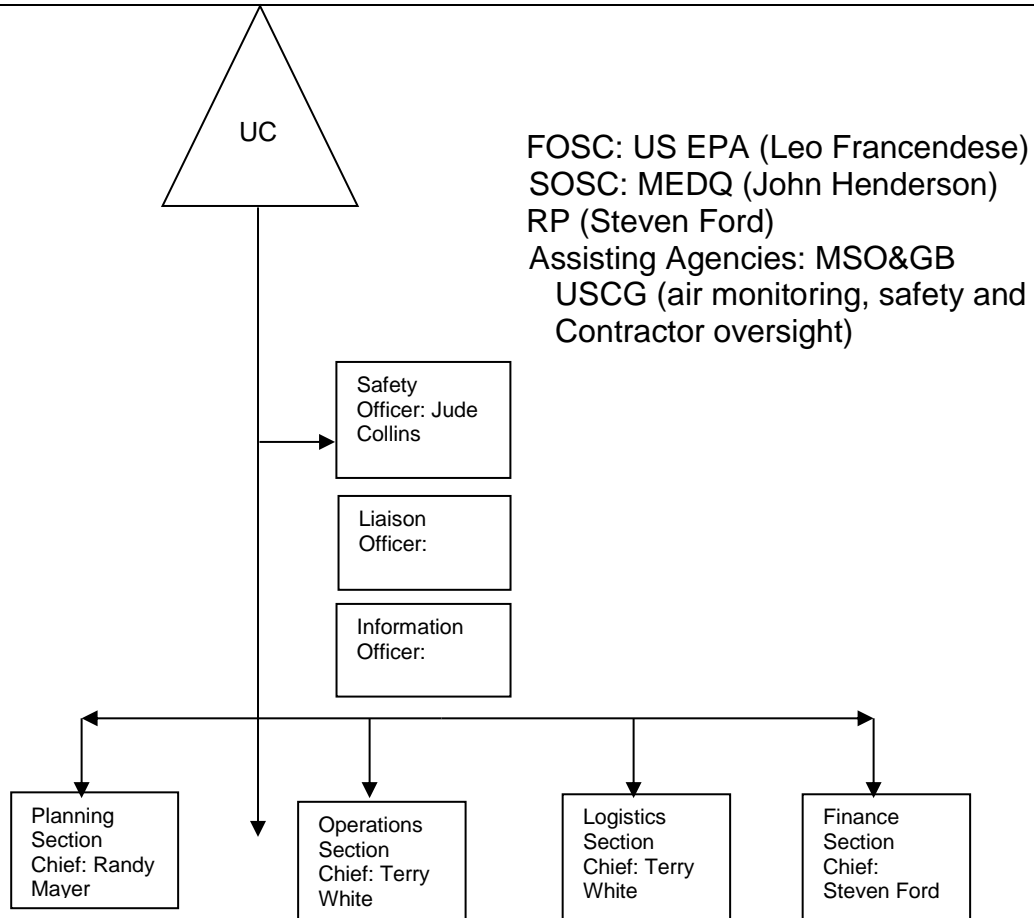
June 9, 2015 @ 0700 hours to June 10, 2015 @ 1900 hours



Prepared for:

Organization Assignment 203

CURRENT ORGANIZATION



June 9, 2015 @ 0700 hours to June 10, 2015 @ 1900 hours

1. Incident Name:		2. Operational Period: (Date/Time)		ASSIGNMENT LIST ICS 204	
Tar Creek Oil Spill		From: 09Jun2015 0700 To: 10Jun2015 1900			
3. Branch:		4. Division/Group/Staging:			
		Operational Group			
5. Operations Personnel:					
ICS Position	Name	Company/Agency	Contact #(s)		
Operations Section Chief:	Terry White	USES	225-335-7835		
Branch Director:					
Division Group Supervisor:					
6. Resource Assigned: additional instructions "x" indicates 204a attachment with					
Strike Team/Task Force/ Resource Identifier	Leader	Contact Info #	# of Persons	Reporting Info/ Notes/Remarks	
Terry White	USES	225-335-7835	16		
7. Work Assignments:					
<p>Division A – (area inside of the secondary containment) 100% complete with bulk recovery operations. No other operations scheduled for this Division during this response action. Future activities are deferred to MO&GB, UC will consult on work to be done.</p> <p>Division B – (from secondary containment to first branch on unnamed tributary). 100 % complete with bulk recovery operations. 13 workers preparing division for O&M</p> <p>Division C – (from first branch in unnamed tributary to confluence of unnamed tributary and Tar Creek) 100% complete with bulk recovery operations. Preparing division for O&M.</p>					
8. Special Instructions:					
Walk thru with EPA, RP and MDEQ to determine transition to O&M. Also, locations for O&M collection points will be established.					
9. Communications (radio and/or phone contact numbers needed for this assignment):					
Name/Function	Radio: Freq./System/Channel	Phone	Cell/Pager		
Emergency Communications:					
10. Prepared by: (RESL) (Date/Time)	11. Prepared by: (PSC) (Date/Time)		12. Prepared by: (OPS) (Date/Time)		
ASSIGNMENT LIST					ICS 204

1. Incident Name:		2. Operational Period: (Date/Time)		ASSIGNMENT LIST ICS 204	
Tar Creek Oil Spill		From: 09Jun2015 0700 To: 10Jun2015 1900			
3. Branch:		4. Division/Group/Staging:			
		Environmental Group			
5. Operations Personnel:					
ICS Position	Name	Company/Agency	Contact #(s)		
Operations Section Chief:	Guillaume Pique	USCG GST	717-405-0646		
Branch Director:					
Division Group Supervisor:					
6. Resource Assigned: additional instructions "x" indicates 204a attachment with					
Strike Team/Task Force/Resource Identifier	Leader	Contact Info #	# of Persons	Reporting Info/Notes/Remarks	
Guillaume Pique	USCG GST	717-405-0646	2		↓
Caleb Covington	MDEQ		1		
7. Work Assignments:					
USCG – Air monitoring for personnel protection through Divisions A, B and C. H2S, Benzene, O2, LEL and VOC					
8. Special Instructions:					
Dead animal specimens released to MDEQ for analysis.					
9. Communications (radio and/or phone contact numbers needed for this assignment):					
Name/Function	Radio: Freq./System/Channel	Phone	Cell/Pager		
Emergency Communications:					
10. Prepared by: (RESL) (Date/Time)	11. Prepared by: (PSC) (Date/Time)		12. Prepared by: (OPS) (Date/Time)		
ASSIGNMENT LIST					ICS 204



Communications Plan ICS 205

RP – Steven Ford	Cell: 601-660-7625 stevenfordwork@gmail.com
CE – Randy Mayer	Cell: 225-933-4534 e-mail: rmayer@kelleycompanies.com
EPA – Leo Francendese	Cell: 770-570-8106 e-mail: francendese.leo@epa.gov
MDEQ – John Henderson	Cell: 601-906-8655 e-mail: john_henderson@deq.state.ms.us
USES – Terry White	Cell: 225-335-7835 twhite@usesgroup.com
MSO&GB – Alan Floyd	Cell: 601-835-6802
MSO&GB – Robert Collier	Cell: 601-443-1791 rcollier@ogb.state.ms.us
USES – Jude Collins	Cell: 225-328-5455 Collinsjude13@gmail.com
Pipeline Oil and Gas – Troy Calapp	Cell: 602-680-8153 tcapp@pipelineoilandgas.com
ARRAY Op – Steve Foreman	Cell: 318316-1354 Sforeman1968@gmail.com
MDEQ – Pete Howard	Cell: 601-720-3924 Pete_howard@deq.state.ms.us
June 9, 2015 @ 0700 hours to June 10, 2015 @ 1900 hours	




Prepared for:

Medical Plan 206-1A

Medical Plan

Emergency Information

Contact	Phone Number
Local Police	911
Fire Department	911
Ambulance	911
Primary Local Hospital: Natchez Regional Medical Center 54 Seargent Prentiss Dr Natchez, MS 39120 (Reference attached map for directions)	(601) 443-2100
Local Hospital (2nd Option):	
National Poison Center	800-222-1222
<div><div><div><div><div></div><div>via MS-563 S and US-61 N</div></div><div><div>44 min</div><div>42 min without traffic · Show traffic</div></div></div><div>37.1 miles</div></div><div><div>Homochitto National Forest, 1200 Highway 184 E</div><div>Meadville, MS 39653</div></div><div><div><div><div><div>↑</div><div>Head southwest on MS-563 S toward Evergreen Ln/Parker Rd</div></div><div>9.4 mi</div></div><div><div><div>↘</div><div>Turn right onto Buffalo Rd</div></div><div>4.2 mi</div></div><div><div><div>↘</div><div>Turn right onto US-61 N</div></div><div>23.3 mi</div></div><div><div><div>↘</div><div>Turn right onto Seargent Prentiss Dr</div></div><div><div><div><div>i</div><div>Destination will be on the left</div></div></div><div>0.1 mi</div></div></div><div><div>54 Seargent Prentiss Dr</div><div>Natchez, MS 39120</div></div></div></div></div>	

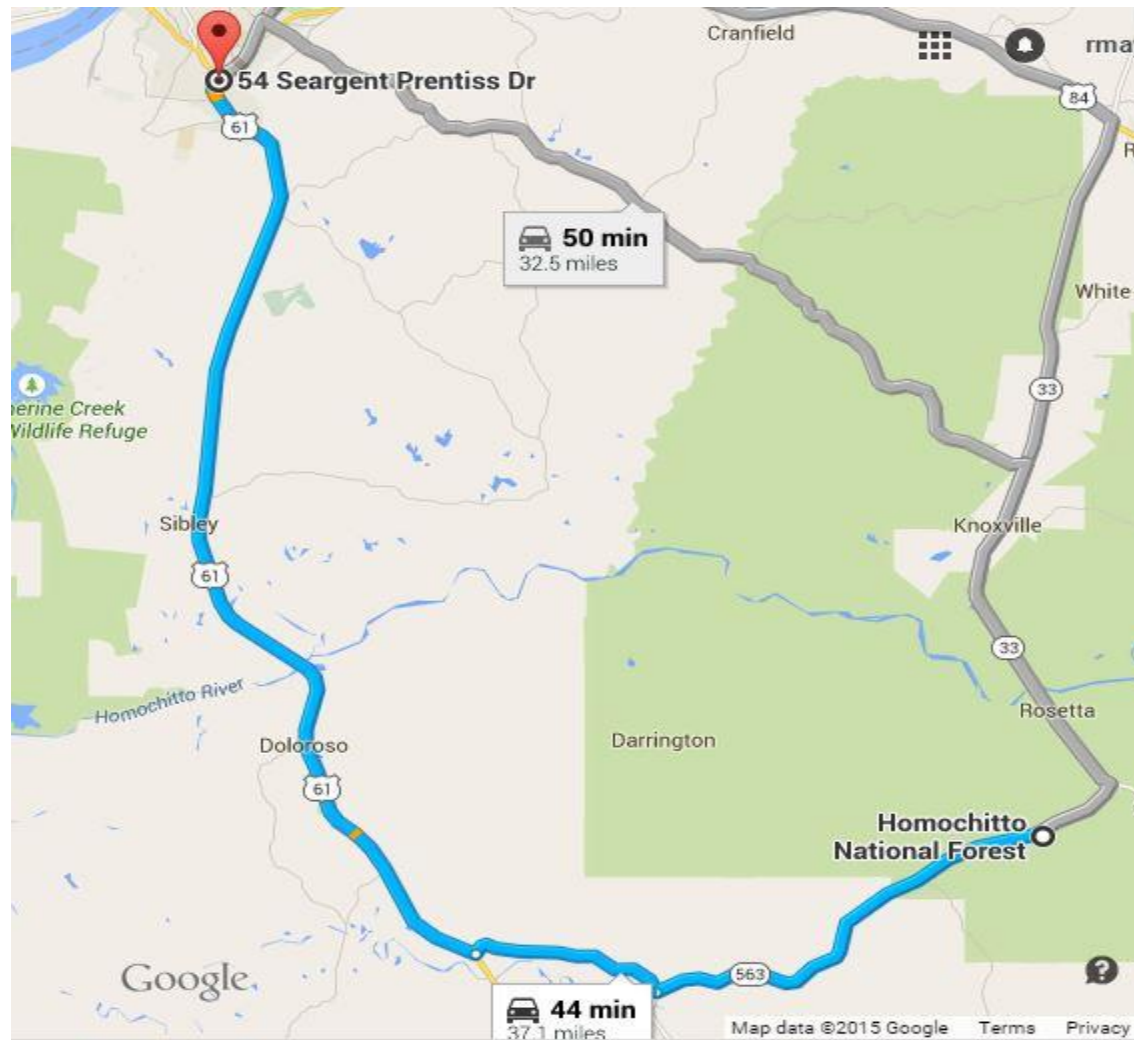


Prepared for:

Medical Plan 206-1B

Medical Plan

Primary Local Hospital: Natchez Regional Medical Center Map





Prepared for:

SITE SAFETY MESSAGE

- **PPE: Safety boots, safety glasses, hard hat, hearing protection, safety vests**
- **Watch out for traffic on the interstate and slips, trips and falls**
- **Use proper lifting techniques, get help or use lifting equipment**
- **Keep Hydrated**
- **Follow adequate work/rest schedule**
- **Use intrinsically safe equipment in flammable/hazardous environments**
- **Severe weather potential**

June 9, 2015 @ 0700 hours to June 10, 2015 @ 1900 hours