



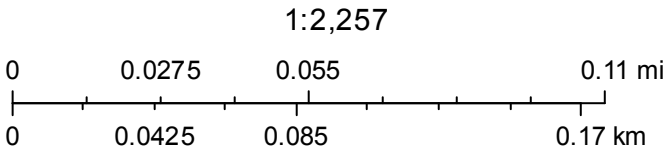


# Shaffer Sample Locations



October 26, 2017

-  Subsurface Soil
-  Surface Soil
-  Surface Water
-  Sediment



Source: Esri, DigitalGlobe, GeoEye, Earthstar Geographics, CNES/Airbus DS, USDA, USGS, AeroGRID, IGN, and the GIS User Community