
APPENDIX C

North Lower Western Michigan Inland Zone Sub-Area County Fact Sheets

County Fact Sheets

The following counties are included in this appendix:

Barry County

Clinton County

Eaton County

Gratiot County

Ingham County

Ionia County

Jackson County

Kent County

Lake County

Mason County

Mecosta County

Montcalm County

Muskegon County

Newaygo County

Oceana County

Osceola County

Ottawa County

County Fact Sheet Reports can be generated on the rrt5.org website using viewers which are located under the “[Interactive Mapping](#)” tab. All State Mapping Viewers and the EOC Dashboard contain a screening tool which generates the County Fact Sheet Reports.

County Fact Sheet Reports contain the following categories of information, when applicable, for each designated County.

Local EOC	Public Health Departments	County Contacts
State Contacts	Major Cities/Towns	Tribal Lands
Hospitals	Urgent Care Facilities	Water Intakes
Wastewater Treatment Plants	Specially Designated Areas	Managed Lands
Historic Places	Archaeological Sites	Other Environmentally Sensitive Areas
Threatened and Endangered Species	Sensitive Species	Aboveground Storage Tank Facilities
Hazardous Materials Storage Facilities	FRP Facilities	RMP Facilities
EPLAN/TIER II Facilities	Railroads	Petroleum Pipelines
Oil and Natural Gas Pipelines	Marinas	Boat Access
Navigational Locks and Dams	Non-Navigational Dams	Rivers and Streams
Lakes and Ponds	Response Strategies	

Please note that information included in these reports may be incomplete or no longer accurate due to outdated database information. Information should be verified as appropriate.

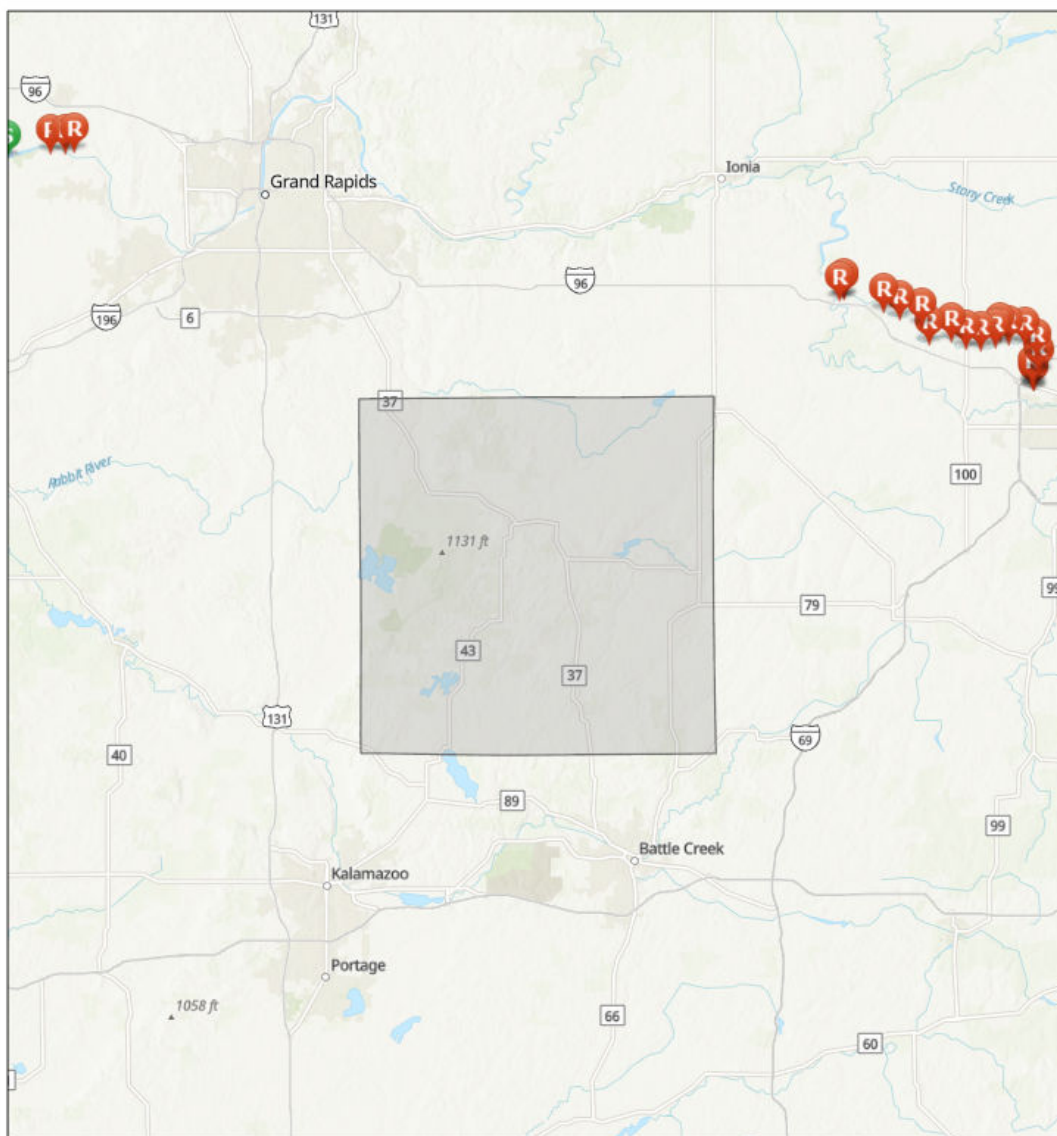


Barry County Fact Sheet Report

Area of Interest (AOI) Information

Area : 369,306.31 acres

Sep 3 2020 11:10:59 Eastern Daylight Time



GRP Response Strategy Survey



Response Data Sheet



Staging Area Only Data Sheet

Sources: Esri, Airbus DS, USGS, NGA, NASA, CGIAR, N. Robinson, NCEAS, NLS, OS, NMA, Geodatasynthesen, Rijkswaterstaat, GSA, Geoland, FEMA, Intermap and the GIS user community. Sources: Esri, HERE, Garmin, FAO, NOAA, USGS, © OpenStreetMap contributors, and the GIS User Community, Upper Mississippi River Basin Association, Great Lakes Commission, USEPA

BARRY COUNTY, MICHIGAN

Summary

Name	Count	Area(acres)	Length(mi)
Local EOC	1	N/A	N/A
Public Health Departments	0	N/A	N/A
County Contacts	1	369,306.31	N/A
State Contacts	1	369,306.31	N/A
Major Cities and Towns	8	N/A	N/A
Tribal Lands	0	0	N/A
Tribal Lands (Cont'd)	0	0	N/A
Hospitals	1	N/A	N/A
Hospitals (Cont'd)	1	N/A	N/A
Urgent Care Facilities	1	N/A	N/A
Water Intakes	0	N/A	N/A
Water Intakes (Cont'd)	0	N/A	N/A
Wastewater Treatment Facilities	8	N/A	N/A
Special Designated Areas	83	4,607.01	N/A
Special Designated Areas (Cont'd)	83	4,607.01	N/A
Managed Lands	13	26,672.48	N/A
Managed Lands (Cont'd)	13	26,672.48	N/A
Other Environmentally Sensitive Areas	0	0	N/A
Other Environmentally Sensitive Areas (Cont'd)	0	0	N/A
Historic Places	0	N/A	N/A
Archaeological Sites	0	0	N/A
Threatened and Endangered Species	4	1,477,225.23	N/A
Aboveground Storage Tanks	1	N/A	N/A
Aboveground Storage Tanks (Cont'd)	1	N/A	N/A
Hazardous Materials Storage	4	N/A	N/A
Hazardous Materials Storage (Cont'd)	4	N/A	N/A
Facility Response Plan (FRP) Facilities	0	N/A	N/A
Risk Management Plan (RMP) Facilities	1	N/A	N/A
EPLAN/Tier II Facilities	25	N/A	N/A
Railroads	1	N/A	2.05
Petroleum Pipelines	0	N/A	0
Oil and Natural Gas Pipelines	22	N/A	91.57
Marinas	1	N/A	N/A
Boat Access	32	N/A	N/A
Navigational Locks and Dams	0	N/A	N/A
Non-navigational Dams	13	N/A	N/A
Rivers and Streams	43	N/A	149.12

Lakes and Ponds	287	13,586.10	N/A
Response Strategies	0	N/A	N/A
Response Strategies (Cont'd)	0	N/A	N/A
Response Strategies (Cont'd)	0	N/A	N/A

Local EOC

#	Name	Address	City	Phone	Has Generator	Directions	Count
1	BARRY COUNTY EMERGENCY OPERATIONS CENTER	2600 NASHVILLE ROAD	HASTINGS	269-945-1412	Y	SOUTH SIDE OF NASHVILLE ROAD, 0.14 MILES WEST OF THE INTERSECTION OF NASHVILLE RD AND MCKEOWN RD	1

County Contacts

#	County	Point of Contact	Emergency Management Phone	LEPC Chair	LEPC Phone	Local Health Department Phone	Area(acres)
1	Barry, Michigan	Jim Yarger	269-945-3697	Jim Yarger	269-945-3697	517-485-7110	369,306.31

State Contacts

#	State Emergency Management Phone	24-hr Emergency Management Phone	State Health Department Phone	Homeland Security	Area(acres)
1	517-284-3946	800-292-4706	517-335-9030	313-596-2590	369,306.31

Major Cities and Towns

#	Name	Population	Elevation (Feet)	Count
1	Hastings	7350	810	1
2	Freeport	483	787	1
3	Middleville	3319	764	1
4	Nashville	1628	820	1
5	Woodland	425	869	1
6	Delton	872	945	1
7	Dowling	374	955	1
8	Hickory Corners	322	955	1

Hospitals

#	Name	Address	City	Phone	Type	Status	Count
1	SPECTRUM HEALTH PENNOCK HOSPITAL	1009 W GREEN ST	HASTINGS	NOT AVAILABLE	GENERAL ACUTE CARE	OPEN	1

Hospitals (Cont'd)

#	Name	City	Trauma Level	Helipad	Number of Beds	Owner	Count
1	SPECTRUM HEALTH PENNOCK HOSPITAL	HASTINGS	NOT AVAILABLE	Y	49	NON-PROFIT	1

Urgent Care Facilities

#	Name	Address	Address2	City	Phone	Directions	Count
1	PENNOCK URGENT CARE	1108 WEST STATE STREET	<i>No Data</i>	HASTINGS	269-948-3360	LOCATED ON THE SOUTH SIDE OF W STATE ST BETWEEN THE INTERSECTION S OF INDUSTRIAL PARK DR AND N CASS ST	1

Wastewater Treatment Facilities

#	Name	Address	City	Waterbody	Count
1	GUN LAKE WWTP	12588 MARSH ROAD	SHELBYVILLE	GUN RIVER	2
2	HASTINGS WASTE WATER TREATMENT PLANT	225 NORTH CASS STREET	HASTINGS	Thornapple River	2
3	NASHVILLE WWTP	9500 GREGGS CROSSING RD	NASHVILLE	THORNAPPLE RIVER	2
4	THORNAPPLE TWP- DUNCAN LK WWSL	11421 PARMALEE RD	MIDDLEVILLE	DUNCAN CREEK	2

Special Designated Areas

#	Name	Agency	Address	City	Emergency Phone	Phone	Area(acres)
1	Lux Arbor Reserve	Michigan State University	S Norris Rd.	Delton	269-948-4805	269-671-2359	1,235.82
2	Pierce Cedar Creek Institute	Southwest Michigan Land Conservancy	Cloverdale Rd.	Hastings	269-945-1412	269-324-1600	555.14
3	Perry Family CE	Southwest Michigan Land Conservancy	Head Rd.	Hastings	269-945-1412	269-324-1600	395.95
4	Hayward CE	Southwest Michigan Land Conservancy	W Pine Lake Rd.	Delton	269-945-1412	269-324-1600	268.88
5	Washington CE	Southwest Michigan Land Conservancy	Greggs Crossing Rd.	Nashville	269-945-1412	269-324-1600	265.57
6	Schultz Lake Preserve CE	Southwest Michigan Land Conservancy	M-43	Hastings	269-945-1412	269-324-1600	168.50
7	Jones CE	Southwest Michigan Land Conservancy	Pritchardville Rd.	Hastings	269-945-1412	269-324-1600	160.89
8	Federal Conservation Easement (Barry)	US Fish & Wildlife Service	Chief Noonday Rd.	Hastings	269-945-1412	612-713-5360	159.46
9	Otis Sanctuary	Michigan Audubon Society	Havens Rd.	Hastings	269-948-4805	517-866-9144	126.71
10	Gray CE	Southwest Michigan Land Conservancy	Peake Rd.	Hastings	269-945-1412	269-324-1600	115.36
11	LaVene CE	Southwest Michigan Land Conservancy	S Enzian Rd.	Plainwell	269-945-1412	269-324-1600	100.71
12	Wetlands Reserve Program	Natural Resources Conservation Service	Jordan Rd.	Woodland	269-945-1412	616-942-4111	100.20
13	Ronald H. Warner Sanctuary	Michigan Audubon Society	Hart Rd.	Hastings	269-948-4805	517-641-4277	99.11
14	Tenho S. Connable CE	Southwest Michigan Land Conservancy	Guernsey Lake Rd.	Delton	269-945-1412	269-324-1600	79.82
15	Maher Sanctuary	Grand Rapids Audubon Club	108th St.	Freeport	269-948-4805	616-866-4824	75.92
16	Carter Lake Preserve	Southwest Michigan Land Conservancy	Lakeside Dr.	Hastings	269-948-4805	269-324-1600	60.70
17	Boesch CE	Southwest Michigan Land Conservancy	W Dowling Rd.	Dowling	269-945-1412	269-324-1600	59.85
18	Hazel and Josephine Rood CE	Southwest Michigan Land Conservancy	Guernsey Rd.	Delton	269-945-1412	269-324-1600	50.08
19	Wetlands Reserve Program	Natural Resources Conservation Service	Paul Henry Trl.	Nashville	269-945-1412	616-942-4111	43.92

20	Cedar Creek (Barry)	Michigan DNR Fisheries Division	U	U	800-292-4706 (in-state); 517-373-7660 (out-state)	517-373-1280	40.13
21	Pitchfork Valley CE	Southwest Michigan Land Conservancy	Litts Rd.	Delton	269-945-1412	269-324-1600	39.53
22	Quaker Brook trib.	Michigan DNR Fisheries Division	U	U	800-292-4706 (in-state); 517-373-7660 (out-state)	517-373-1280	39.23
23	Glass Creek	Michigan DNR Fisheries Division	U	U	800-292-4706 (in-state); 517-373-7660 (out-state)	517-373-1280	36.23
24	Bowerman-Barry Prairie & Turner Creek	MI DNR, Natural Areas Program	Bowens Mill Rd.	Middleville	269-948-4805	517-373-1263	32.51
25	Coldwater River	Michigan DNR Fisheries Division	U	U	800-292-4706 (in-state); 517-373-7660 (out-state)	517-373-1280	21.89
26	Gertrude McPharlin Bauer Nature Sanctuary	Southwest Michigan Land Conservancy	Barryville Rd.	Nashville	269-948-4805	269-324-1600	20.01
27	Quaker Brook	Michigan DNR Fisheries Division	U	U	800-292-4706 (in-state); 517-373-7660 (out-state)	517-373-1280	19.02
28	Fish Lake trib.	Michigan DNR Fisheries Division	U	U	800-292-4706 (in-state); 517-373-7660 (out-state)	517-373-1280	18.23
29	Bank Creek	Michigan DNR Fisheries Division	U	U	800-292-4706 (in-state); 517-373-7660 (out-state)	517-373-1280	17.28
30	Coldwater River trib.	Michigan DNR Fisheries Division	U	U	800-292-4706 (in-state); 517-373-7660 (out-state)	517-373-1280	16.80
31	Augusta Creek	Michigan DNR Fisheries Division	U	U	800-292-4706 (in-state); 517-373-7660 (out-state)	517-373-1280	16.78
32	Gull Lake trib.	Michigan DNR Fisheries Division	U	U	800-292-4706 (in-state); 517-373-7660 (out-state)	517-373-1280	11.23
33	Turner Creek (Barry)	Michigan DNR Fisheries Division	U	U	800-292-4706 (in-state); 517-373-7660 (out-state)	517-373-1280	10.93
34	Spring Brook (Calhoun)	Michigan DNR Fisheries Division	U	U	800-292-4706 (in-state); 517-373-7660 (out-state)	517-373-1280	10.80
35	Kellie Creek	Michigan DNR Fisheries Division	U	U	800-292-4706 (in-state); 517-373-7660 (out-state)	517-373-1280	10.51

36	Podunk Creek (Barry)	Michigan DNR Fisheries Division	U	U	800-292-4706 (in-state); 517-373-7660 (out-state)	517-373-1280	10.31
37	Bassett Creek	Michigan DNR Fisheries Division	U	U	800-292-4706 (in-state); 517-373-7660 (out-state)	517-373-1280	9.73
38	Thornapple River trib.	Michigan DNR Fisheries Division	U	U	800-292-4706 (in-state); 517-373-7660 (out-state)	517-373-1280	9.36
39	Hill Creek (Barry)	Michigan DNR Fisheries Division	U	U	800-292-4706 (in-state); 517-373-7660 (out-state)	517-373-1280	8.36
40	Cedar Creek trib.	Michigan DNR Fisheries Division	U	U	800-292-4706 (in-state); 517-373-7660 (out-state)	517-373-1280	6.72
41	Glass Creek trib.	Michigan DNR Fisheries Division	U	U	800-292-4706 (in-state); 517-373-7660 (out-state)	517-373-1280	6.54
42	Ellis Creek trib.	Michigan DNR Fisheries Division	U	U	800-292-4706 (in-state); 517-373-7660 (out-state)	517-373-1280	5.95
43	Class Creek trib.	Michigan DNR Fisheries Division	U	U	800-292-4706 (in-state); 517-373-7660 (out-state)	517-373-1280	5.82
44	unnamed creek trib.	Michigan DNR Fisheries Division	U	U	800-292-4706 (in-state); 517-373-7660 (out-state)	517-373-1280	5.81
45	Bank Creek trib.	Michigan DNR Fisheries Division	U	U	800-292-4706 (in-state); 517-373-7660 (out-state)	517-373-1280	5.54
46	Podunk Creek trib.	Michigan DNR Fisheries Division	U	U	800-292-4706 (in-state); 517-373-7660 (out-state)	517-373-1280	4.87
47	Lime Lake trib.	Michigan DNR Fisheries Division	U	U	800-292-4706 (in-state); 517-373-7660 (out-state)	517-373-1280	4.76
48	Augusta Creek trib.	Michigan DNR Fisheries Division	U	U	800-292-4706 (in-state); 517-373-7660 (out-state)	517-373-1280	4.59
49	Gun River trib.	Michigan DNR Fisheries Division	U	U	800-292-4706 (in-state); 517-373-7660 (out-state)	517-373-1280	4.41
50	N Branch Cedar Creek	Michigan DNR Fisheries Division	U	U	800-292-4706 (in-state); 517-373-7660 (out-state)	517-373-1280	4.32

51	Mud Lake trib.	Michigan DNR Fisheries Division	U	U	800-292-4706 (in-state); 517-373-7660 (out-state)	517-373-1280	4.29
52	98-09-0546	Michigan DEQ	Bayview Dr.	Wayland	269-945-1412	517-241-7734	3.85
53	Lawhead Lake trib.	Michigan DNR Fisheries Division	U	U	800-292-4706 (in-state); 517-373-7660 (out-state)	517-373-1280	3.02
54	unnamed lake trib.	Michigan DNR Fisheries Division	U	U	800-292-4706 (in-state); 517-373-7660 (out-state)	517-373-1280	2.43
55	Hill Creek trib.	Michigan DNR Fisheries Division	U	U	800-292-4706 (in-state); 517-373-7660 (out-state)	517-373-1280	2.26
56	Sevenmile Creek (Calhoun)	Michigan DNR Fisheries Division	U	U	800-292-4706 (in-state); 517-373-7660 (out-state)	517-373-1280	1.61
57	Turner Creek trib.	Michigan DNR Fisheries Division	U	U	800-292-4706 (in-state); 517-373-7660 (out-state)	517-373-1280	1.61
58	Big Cedar Lake trib.	Michigan DNR Fisheries Division	U	U	800-292-4706 (in-state); 517-373-7660 (out-state)	517-373-1280	1.32
59	Pickles Lake trib.	Michigan DNR Fisheries Division	U	U	800-292-4706 (in-state); 517-373-7660 (out-state)	517-373-1280	1.18
60	Gilkey Lake trib.	Michigan DNR Fisheries Division	U	U	800-292-4706 (in-state); 517-373-7660 (out-state)	517-373-1280	1.06
61	Hamilton Lake trib.	Michigan DNR Fisheries Division	U	U	800-292-4706 (in-state); 517-373-7660 (out-state)	517-373-1280	0.92
62	99-09-0790	Michigan DEQ	Hathaway Ct.	Hastings	269-945-1412	517-241-7734	0.77
63	97-12-0347	Michigan DEQ	Parker Dr.	Wayland	269-945-1412	517-241-7734	0.61
64	Shallow Gilkey Lake trib.	Michigan DNR Fisheries Division	U	U	800-292-4706 (in-state); 517-373-7660 (out-state)	517-373-1280	0.60
65	Little Gilkey Lake trib.	Michigan DNR Fisheries Division	U	U	800-292-4706 (in-state); 517-373-7660 (out-state)	517-373-1280	0.43
66	Howe Lake trib.	Michigan DNR Fisheries Division	U	U	800-292-4706 (in-state); 517-373-7660 (out-state)	517-373-1280	0.24

Special Designated Areas (Cont'd)

#	Name	City	Category	Waterbody	Location	Comments	Area(acres)
1	Lux Arbor Reserve	Delton	Private Nature Preserve	Lower Cooked Lake; Crooked Lake	Between Lower Crooked Lake and Crooked Lake	<i>No Data</i>	1,235.82
2	Pierce Cedar Creek Institute	Hastings	Conservation Easement	Brewster Lake; Cedar Creek	Both sides of Cloverdale Rd, between S Gurd Rd and S Broadway St	NGO	555.14
3	Perry Family CE	Hastings	Conservation Easement	Glass Creek; Pine Lake	S Head Rd & Head Lake Rd	SWMLC_ID 59; no public access	395.95
4	Hayward CE	Delton	Conservation Easement	Blue Lake	NW of W Pine Lake Rd & S Norris Rd	SWMLC_ID 14; no public access	268.88
5	Washington CE	Nashville	Conservation Easement	Thornapple River	Greggs Crossing Rd & E Paul Henry Trail	SWMLC_ID 55; no public access	265.57
6	Schultz Lake Preserve CE	Hastings	Conservation Easement	unnamed waterbody	M-43 & Head Lake Rd	SWMLC_ID 47; no public access	168.50
7	Jones CE	Hastings	Conservation Easement	Whitefish Lake	S of Pritchardville Rd & Henry Rd	SWMLC_ID 7; no public access	160.89
8	Federal Conservation Easement (Barry)	Hastings	Conservation Easement	none	NW corner of Chief Noonday Rd & S Irving Rd	Federal Land	159.46
9	Otis Sanctuary	Hastings	Private Nature Preserve	Glass Creek	S of Goodwill Rd, between the Glass Creek and Bross Rd	<i>No Data</i>	126.71
10	Gray CE	Hastings	Conservation Easement	Perch Lake	SE corner of Peake Rd & Wilkins Rd	SWMLC_ID 53; no public access	115.36
11	LaVene CE	Plainwell	Conservation Easement	West Gilkey Lake	S end of West Gilkey Lake	SWMLC_ID 60; no public access	100.71
12	Wetlands Reserve Program	Woodland	Conservation Easement	none	Jordan Rd & Martin Rd	<i>No Data</i>	100.20
13	Ronald H. Warner Sanctuary	Hastings	Private Nature Preserve	Glass Creek; unnamed pond	Hart Rd & Erway Rd	<i>No Data</i>	99.11
14	Tenho S. Connable CE	Delton	Conservation Easement	none	W of S Norris Rd	SWMLC_ID 44; no public access	79.82
15	Maher Sanctuary	Freeport	Private Nature Preserve	Coldwater River trib.	Located on the SW corner of Woodschool and 108th.	<i>No Data</i>	75.92
16	Carter Lake Preserve	Hastings	Private Nature Preserve	Carter Lake	M-43 to Hastings and follow N out of the city. Turn W on Indian Hills Drive. Turn N on Country Club Drive and look for the preserve sign at the intersection of Lakeside Drive and Country Club Drive.	SWMLC_ID 30	60.70

17	Boesch CE	Dowling	Conservation Easement	Cedar Creek	W Dowling Rd & S Banfield Rd	SWMLC_ID 25; no public access	59.85
18	Hazel and Josephine Rood CE	Delton	Conservation Easement	Horseshoe Lake	E of Fish Lake	SWMLC_ID 33; no public access	50.08
19	Wetlands Reserve Program	Nashville	Conservation Easement	Thornapple River	W of S Main St	<i>No Data</i>	43.92
20	Cedar Creek (Barry)	U	Designated Trout Stream	Cedar Creek; Thornapple River	In central Barry County.	Stream contains significant populations of trout and/or salmon.	40.13
21	Pitchfork Valley CE	Delton	Conservation Easement	Augusta Creek	Litts Rd & Cobb Rd	SWMLC_ID 19; no public access	39.53
22	Glass Creek	U	Designated Trout Stream	Class Creek; Thornapple River	In western Barry County.	Stream contains significant populations of trout and/or salmon.	36.23
23	Bowerman-Barry Prairie & Turner Creek	Middleville	State Natural Area	Turner Creek	Bowens Mill Rd & S Bassett Lake Rd	State Land	32.51
24	Quaker Brook trib.	U	Designated Trout Stream	unnamed creek; Quaker Brook	In E central Barry County.	Stream contains significant populations of trout and/or salmon.	32.15
25	Coldwater River	U	Designated Trout Stream	Coldwater River	In N central Barry and SE Kent counties.	Stream contains significant populations of trout and/or salmon.	21.89
26	Gertrude McPharlin Bauer Nature Sanctuary	Nashville	Private Nature Preserve	High Bank Creek	S of M-79, W side of the road	SWMLC_ID 50	20.01
27	Quaker Brook	U	Designated Trout Stream	Quaker Brook; Thornapple River	In eastern Barry County.	Stream contains significant populations of trout and/or salmon.	19.02
28	Fish Lake trib.	U	Designated Trout Stream	unnamed creek; Fish Lake	In southwestern Barry County.	Stream contains significant populations of trout and/or salmon.	18.23
29	Bank Creek	U	Designated Trout Stream	Bank Creek; Thornapple Lake	In E central Barry County.	Stream contains significant populations of trout and/or salmon.	17.28
30	Augusta Creek	U	Designated Trout Stream	Augusta Creek	In S central Barry County and northeastern Kalamazoo County.	Stream contains significant populations of trout and/or salmon.	16.78
31	Gull Lake trib.	U	Designated Trout Stream	unnamed creek; Gull Lake	In southwestern Barry County.	Stream contains significant populations of trout and/or salmon.	11.23

32	Turner Creek (Barry)	U	Designated Trout Stream	Turner Creek; Bassett Lake	In northwestern Barry County.	Stream contains significant populations of trout and/or salmon.	10.93
33	Spring Brook (Calhoun)	U	Designated Trout Stream	Spring Brook; Sevenmile Creek	In S central Barry County and northwestern Calhoun County.	Stream contains significant populations of trout and/or salmon.	10.80
34	Kellie Creek	U	Designated Trout Stream	Kellie Creek; Cedar Creek	In central Barry County.	Stream contains significant populations of trout and/or salmon.	10.51
35	Podunk Creek (Barry)	U	Designated Trout Stream	Podunk Creek; Glass Creek	In central Barry County.	Stream contains significant populations of trout and/or salmon.	10.31
36	Bassett Creek	U	Designated Trout Stream	Bassett Creek; Thornapple River	In northwestern Barry County.	Stream contains significant populations of trout and/or salmon.	9.73
37	Thornapple River trib.	U	Designated Trout Stream	unnamed creek; Thornapple River	In E central Barry County.	Stream contains significant populations of trout and/or salmon.	9.36
38	Coldwater River trib.	U	Designated Trout Stream	unnamed creek; Coldwater River	In N central Barry and SE Kent counties.	Stream contains significant populations of trout and/or salmon.	8.50
39	Hill Creek (Barry)	U	Designated Trout Stream	Hill Creek; Thornapple River	In northwestern Barry County.	Stream contains significant populations of trout and/or salmon.	8.36
40	Coldwater River trib.	U	Designated Trout Stream	unnamed creek; Coldwater River	In northwestern Barry County and southeastern Kent County.	Stream contains significant populations of trout and/or salmon.	8.30
41	Glass Creek trib.	U	Designated Trout Stream	unnamed creek; Glass Creek	In W central Barry County.	Stream contains significant populations of trout and/or salmon.	6.54
42	Ellis Creek trib.	U	Designated Trout Stream	unnamed creek; Ellis Creek	In southeastern Barry County.	Stream contains significant populations of trout and/or salmon.	5.95
43	Class Creek trib.	U	Designated Trout Stream	unnamed creek; Class Creek	In W central Barry County.	Stream contains significant populations of trout and/or salmon.	5.82
44	Bank Creek trib.	U	Designated Trout Stream	unnamed creek; Bank Creek	In E central Barry County.	Stream contains significant populations of trout and/or salmon.	5.54

45	Podunk Creek trib.	U	Designated Trout Stream	unnamed creek; Podunk Creek	In central Barry County.	Stream contains significant populations of trout and/or salmon.	4.87
46	Lime Lake trib.	U	Designated Trout Stream	unnamed creek; Lime Lake	In W central Barry County.	Stream contains significant populations of trout and/or salmon.	4.76
47	Cedar Creek trib.	U	Designated Trout Stream	unnamed creek; Cedar Creek	In S central Barry County.	Stream contains significant populations of trout and/or salmon.	4.72
48	Augusta Creek trib.	U	Designated Trout Stream	unnamed creek; Augusta Creek	In S central Barry County.	Stream contains significant populations of trout and/or salmon.	4.59
49	Gun River trib.	U	Designated Trout Stream	unnamed creek; Gun River	In southwestern Barry County and southeastern Allegan County.	Stream contains significant populations of trout and/or salmon.	4.41
50	N Branch Cedar Creek	U	Designated Trout Stream	Cedar Creek, N Branch; Cedar Creek	In central Barry County.	Stream contains significant populations of trout and/or salmon.	4.32
51	Mud Lake trib.	U	Designated Trout Stream	unnamed creek; Mud Lake; Cedar Creek	In central Barry County.	Stream contains significant populations of trout and/or salmon.	4.29
52	98-09-0546	Wayland	Conservation Easement	Gun Lake	N side of the NW bay of Gun Lake	MI-124008	3.85
53	Quaker Brook trib.	U	Designated Trout Stream	unnamed creek; Quaker Brook	In southeastern Barry County.	Stream contains significant populations of trout and/or salmon.	3.81
54	Quaker Brook trib.	U	Designated Trout Stream	unnamed creek; Quaker Brook	In W central Eaton County and E central Barry County.	Stream contains significant populations of trout and/or salmon.	3.28
55	Lawhead Lake trib.	U	Designated Trout Stream	unnamed creek; Lawhead Lake	In northeastern Barry County.	Stream contains significant populations of trout and/or salmon.	3.02
56	unnamed lake trib.	U	Designated Trout Stream	unnamed creek; unnamed lake	In W central Barry County.	Stream contains significant populations of trout and/or salmon.	2.43
57	unnamed creek trib.	U	Designated Trout Stream	unnamed creek; Thornapple River	In E central Barry County.	Stream contains significant populations of trout and/or salmon.	2.38

58	unnamed creek trib.	U	Designated Trout Stream	unnamed creek; Quaker Brook	In E central Barry County.	Stream contains significant populations of trout and/or salmon.	2.35
59	Hill Creek trib.	U	Designated Trout Stream	unnamed creek; Hill Creek	In northwestern Barry County.	Stream contains significant populations of trout and/or salmon.	2.26
60	Cedar Creek trib.	U	Designated Trout Stream	unnamed creek; Cedar Creek	In central Barry County.	Stream contains significant populations of trout and/or salmon.	2.00
61	Sevenmile Creek (Calhoun)	U	Designated Trout Stream	Sevenmile Creek	In S central Barry County, northwestern Calhoun County, and northeastern Kalamazoo County.	Stream contains significant populations of trout and/or salmon.	1.61
62	Turner Creek trib.	U	Designated Trout Stream	unnamed creek; Turner Creek	In northwestern Barry County.	Stream contains significant populations of trout and/or salmon.	1.61
63	Big Cedar Lake trib.	U	Designated Trout Stream	unnamed creek; Big Cedar Lake	In S central Barry County.	Stream contains significant populations of trout and/or salmon.	1.32
64	Pickles Lake trib.	U	Designated Trout Stream	unnamed creek; Pickles Lake; Howe Creek	In S central Barry County.	Stream contains significant populations of trout and/or salmon.	1.18
65	unnamed creek trib.	U	Designated Trout Stream	unnamed creek; Augusta Creek	In S central Barry County and northeastern Kalamazoo County.	Stream contains significant populations of trout and/or salmon.	1.08
66	Gilkey Lake trib.	U	Designated Trout Stream	unnamed creek; Gilkey Lake; Balker Lake	In S central Barry County.	Stream contains significant populations of trout and/or salmon.	1.06
67	Hamilton Lake trib.	U	Designated Trout Stream	unnamed creek; Hamilton Lake	In S central Barry County and northeastern Kalamazoo County.	Stream contains significant populations of trout and/or salmon.	0.92
68	99-09-0790	Hastings	Conservation Easement	Hathaway Lake	NE side of Hathaway Lake	MI-126089	0.77
69	97-12-0347	Wayland	Conservation Easement	Gun Lake	E side of the NW bay of Gun Lake	MI-126088	0.61
70	Shallow Gilkey Lake trib.	U	Designated Trout Stream	unnamed creek; Shallow Gilkey Lake; Gilkey Lake	In S central Barry County.	Stream contains significant populations of trout and/or salmon.	0.60

71	Little Gilkey Lake trib.	U	Designated Trout Stream	unnamed creek; Little Gilkey Lake; Shallow Gilkey	In S central Barry County.	Stream contains significant populations of trout and/or salmon.	0.43
72	Howe Lake trib.	U	Designated Trout Stream	unnamed creek; Howe Lake; Severnile Creek	In S central Barry County and northwestern Calhoun County.	Stream contains significant populations of trout and/or salmon.	0.24

Managed Lands

#	Name	Agency	Address	City	Emergency Phone	Contact Phone	Area(acres)
1	Barry	MI DNR, Wildlife Division	1805 S Yankee Springs Rd.	Middleville	269-948-4805	269-795-3280	15,974.28
2	Yankee State Parkings	MI DNR, Parks and Recreation Division	Gun Lake Rd.	Middleville	269-948-4805	517-373-9990	4,613.00
3	Middleville	MI DNR, Wildlife Division	Soloman Rd.	Middleville	269-948-4805	269-795-3280	4,440.89
4	Barry - Fish Lake Unit	MI DNR, Wildlife Division	Guernsey Lake Rd.	Delton	269-948-4805	269-795-3280	789.95
5	Circle Pines Center	Circle Pines Center, Inc.	8650 Mullen Rd.	Delton	269-948-4805	269-623-5555	265.10
6	Camp Michawana	Camp Michawana, Inc.	6475 Wilkins Rd.	Hastings	269-948-4805	269-623-5168	180.44
7	Barry County Fairgrounds	Barry County Agricultural Society	1350 N M-37 Hwy	Hastings	269-948-4805	269-945-2224	158.52
8	Battle Creek Outdoor Education Center	W. K. Kellogg Foundation and Battle Creek	10160 S M-37 Hwy	Dowling	269-948-4805	269-721-8161	137.36
9	Wesley Woods Camp	United Methodist Church	1700 Clear Lake St.	Dowling	269-948-4805	269-721-8291	94.50
10	Jordon Lake Access	MI DNR, Parks and Recreation Division	Tasker Rd.	Lake Odessa	269-948-4805	517-373-9900	10.10
11	Thorapple Boat Launch	MI DNR, Parks and Recreation Division	N Airport Rd.	Hastings	269-948-4805	517-373-9900	5.45
12	Duncan Lake Access	MI DNR, Parks and Recreation Division	108th St.	Caledonia	269-948-4805	517-373-9900	2.87

Managed Lands (Cont'd)

#	Name	City	Category	Waterbody	Location	Comments	Area(acres)
1	Barry	Middleville	State Game Area	Otis Lake; Turner Creek; Glass Creek	N/A	http://www.michigan.gov/dnr/publications/pdfs/huntingwildlifehabitat/sga/barry_ys.pdf	15,974.28
2	Yankee State Parkings	Middleville	Recreation Area	Gun L.; Long L.; Hall L.; Deep L.; Williams L.; McDonald L.; Baker L.; Chief Noonday L.; Payne L.	From MI Hwy 37 where it jogs NW 2 miles W of Hastings, bear left on Gun Lake Road (A42) and drive W 14 miles, or from US Hwy 131 take exit 61 and go 1 mile E on County Road A42.	No Data	4,613.00
3	Middleville	Middleville	State Game Area	Black Lake; unnamed stream	East of Middleville	http://www.michigan.gov/dnr/publications/pdfs/huntingwildlifehabitat/sga/middleville.pdf	4,440.89
4	Barry - Fish Lake Unit	Delton	State Game Area	Fish Lake	Parking is off Guernsey Lake Rd, E of Enzian Rd	http://www.michigan.gov/dnr/publications/pdfs/huntingwildlifehabitat/sga/barry-fish-lake.pdf	789.95
5	Circle Pines Center	Delton	Recreation Area	none	Located in SW Michigan, about halfway between Grand Rapids and Kalamazoo	No Data	265.10
6	Camp Michawana	Hastings	Recreation Area	Long Lake	N/A	No Data	180.44
7	Barry County Fairgrounds	Hastings	Recreation Area	none	N/A	No Data	158.52
8	Battle Creek Outdoor Education Center	Dowling	Education Center	Clear Lake	N/A	No Data	137.36
9	Wesley Woods Camp	Dowling	Recreation Area	Clear Lake	N/A	No Data	94.50
10	Jordon Lake Access	Lake Odessa	Access Area	Jordan Lake	Accessible from E Vedder Rd.	No Data	10.10
11	Thorapple Boat Launch	Hastings	Access Area	Thorapple River	N of M-37, on Airport Rd.	No Data	5.45
12	Duncan Lake Access	Caledonia	Access Area	Duncan Lake	W of Duncan Lake Rd	No Data	2.87

Threatened and Endangered Species

#	Species	Status	Habitat	Area(acres)
1	Indiana bat	Endangered	Summer habitat includes small to medium river and stream corridors with well developed riparian woods; woodlots within 1 to 3 miles of small to medium rivers and streams; and upland forests. Caves and mines as hibernacula.	369,306.31
2	Northern long-eared bat	Threatened	Hibernates in caves and mines - swarming in surrounding wooded areas in autumn. Roosts and forages in upland forests during spring and summer.	369,306.31
3	Eastern massasauga	Threatened	<i>No Data</i>	369,306.31
4	Mitchell's satyr butterfly	Endangered	Fens; wetlands characterized by calcareous soils which are fed by carbonate-rich water from seeps and springs	369,306.31

Aboveground Storage Tanks

#	Name	Address	City	Emergency Phone	Contact Phone	Waterbody	Count
1	Carbon Green Bioenergy	7795 Saddlebag Lake Rd.	Lake Odessa	616-527-8250	616-374-3600	Mud Creek	1

Aboveground Storage Tanks (Cont'd)

#	Name	City	Products	Oil Volume	Oil Tanks	Comments	Count
1	Carbon Green Bioenergy	Lake Odessa	oil	1657400	7	FRP05A0620	1

Hazardous Materials Storage

#	Name	Address	City	Emergency Phone	Emergency Contact	Local Contact	Count
1	Hastings Manufacturing Co., LLC	325 North Hanover St	Hastings	269-945-2491	Peter Mohlin, Environmental and Safety Engineer	Jim Yarger; 269-945-1412	1
2	Viking Corp.	210 North Industrial Park Road	Hastings	616-831-6448	Tom Lenartowicz, Manager EHS	Jim Yarger; 269-945-1412	1
3	Caledonia Farmers Elevator - Lake Odessa	9260 East Eaton Highway	Lake Odessa	616-891-8108	Joel W. Stoepker, Department Manager	Jim Yarger; 269-945-1412	1
4	Carbon Green Bioenergy	7795 Saddlebag Lake Road	Lake Odessa	616-374-3600	William Bosch, EHS Manager	Jim Yarger; 269-945-1412	1

Hazardous Materials Storage (Cont'd)

#	Name	City	Contact Phone	Materials/CAS	Count
1	Hastings Manufacturing Co., LLC	Hastings	269-945-2491	7664939	1
2	Viking Corp.	Hastings	269-945-9501	7664939; 7697372	1
3	Caledonia Farmers Elevator - Lake Odessa	Lake Odessa	616-891-8108	7664417; 1910425	1
4	Carbon Green Bioenergy	Lake Odessa	616-374-4000	7664417; 7664939	1

Risk Management Plan (RMP) Facilities

#	Name	Address	City	Facility Registry Service Report	Count
1	LAKE ODESSA, MI	9260 EAST EATON HIGHWAY	LAKE ODESSA	https://ofmpub.epa.gov/frs_public2/fri_query_detail_disp_program_facility?p_registry_id=110000554347	1

EPLAN/Tier II Facilities

#	Name	Address	City	Facility Registry Service Report	Count
1	BRONSON, JAMES/FARM	11332 S NORRIS RD	DELTON	https://ofmpub.epa.gov/frs_public2/fii_query_detail_disp_program_facility?p_registry_id=110061914521	1
2	AT&T - M43590	122 HIGH ST	MIDDLEVILLE	https://ofmpub.epa.gov/frs_public2/fii_query_detail_disp_program_facility?p_registry_id=110061925029	1
3	VIKING CORP	210 NORTH INDUSTRIAL PARK ROAD	HASTINGS	https://ofmpub.epa.gov/frs_public2/fii_query_detail_disp_program_facility?p_registry_id=110002049097	1
4	COATS, RONALD/FARM	5101 COATS GROVE RD	HASTINGS	https://ofmpub.epa.gov/frs_public2/fii_query_detail_disp_program_facility?p_registry_id=110061960123	1
5	BRADFORD WHITE CORPORATION	200 LAFAYETTE STREET	MIDDLEVILLE	https://ofmpub.epa.gov/frs_public2/fii_query_detail_disp_program_facility?p_registry_id=110000410190	1
6	SWANSON C2-7	MANNING LAKE ROAD	BANFIELD	https://ofmpub.epa.gov/frs_public2/fii_query_detail_disp_program_facility?p_registry_id=110062086567	1
7	LAKE ODESSA, MI	9260 EAST EATON HIGHWAY	LAKE ODESSA	https://ofmpub.epa.gov/frs_public2/fii_query_detail_disp_program_facility?p_registry_id=110000554347	1
8	VILLAGE OF MIDDLEVILLE W.W.T.P	607 SHERIDAN ST.	MIDDLEVILLE	https://ofmpub.epa.gov/frs_public2/fii_query_detail_disp_program_facility?p_registry_id=110062010997	1
9	AT&T - M43562	210 CHURCH ST	HASTINGS	https://ofmpub.epa.gov/frs_public2/fii_query_detail_disp_program_facility?p_registry_id=110061876402	1
10	SPITZLEY, RANDY OR BRENDA/FARM	1697 EAST M-43 HWY	FREEPORT	https://ofmpub.epa.gov/frs_public2/fii_query_detail_disp_program_facility?p_registry_id=110062003488	1
11	AMERIGAS PROPANE, LP	3497 NORTH M37 HWY	MIDDLEVILLE	https://ofmpub.epa.gov/frs_public2/fii_query_detail_disp_program_facility?p_registry_id=110062037488	1
12	HASTINGS DIVISION	519 EAST RAILROAD ST	HASTINGS	https://ofmpub.epa.gov/frs_public2/fii_query_detail_disp_program_facility?p_registry_id=110061827475	1

13	AMERIGAS-MULLEN RIDGE	9699 MULLEN ROAD	DELTON	https://ofmpub.epa.gov/frs_public2/fii_query_detail_disp_program_facility?p_registry_id=110062034123	1
14	AT&T - M43537	171 S WARREN	FREEPORT	https://ofmpub.epa.gov/frs_public2/fii_query_detail_disp_program_facility?p_registry_id=110062103236	1
15	LEEP, JOHN/FARM	838 MARSH RD	PLAINWELL	https://ofmpub.epa.gov/frs_public2/fii_query_detail_disp_program_facility?p_registry_id=110061875779	1
16	CHS INC - HAMILTON FARM BUREAU - HASTINGS LP	2160 SOUTH M37 HWY	HASTINGS	https://ofmpub.epa.gov/frs_public2/fii_query_detail_disp_program_facility?p_registry_id=110062102754	1
17	DEGROOTE, STEPHEN/FARM	1702 E CARLTON CENTER RD	FREEPORT	https://ofmpub.epa.gov/frs_public2/fii_query_detail_disp_program_facility?p_registry_id=110062020879	1
18	CRYSTAL FLASH-CLOVERDALE	3585 HOPE INDUSTRY DR	DELTON	https://ofmpub.epa.gov/frs_public2/fii_query_detail_disp_program_facility?p_registry_id=110061890002	1
19	CRYSTAL FLASH-LAKE ODESSA	10975 BROWN RD	LAKE ODESSA	https://ofmpub.epa.gov/frs_public2/fii_query_detail_disp_program_facility?p_registry_id=110062057802	1
20	HASTINGS WASTE WATER TREATMENT PLANT	225 NORTH CASS STREET	HASTINGS	https://ofmpub.epa.gov/frs_public2/fii_query_detail_disp_program_facility?p_registry_id=110009900777	1
21	HASTINGS	4701 UPTON RD	HASTINGS	https://ofmpub.epa.gov/frs_public2/fii_query_detail_disp_program_facility?p_registry_id=110061966993	1
22	DIAMOND PROPANE	301 EAST BROADWAY	WOODLAND	https://ofmpub.epa.gov/frs_public2/fii_query_detail_disp_program_facility?p_registry_id=110056588615	1
23	HASTING	2145 W. M-43	HASTINGS	https://ofmpub.epa.gov/frs_public2/fii_query_detail_disp_program_facility?p_registry_id=110056541611	1
24	AMERIGAS-HIDDEN HOLLOW	4300 HIDDEN HOLLOW DRIVE	MIDDLEVILLE	https://ofmpub.epa.gov/frs_public2/fii_query_detail_disp_program_facility?p_registry_id=110061808263	1
25	HASTINGS MANUFACTURING COMPANY	325 NORTH HANOVER STEET	HASTINGS	https://ofmpub.epa.gov/frs_public2/fii_query_detail_disp_program_facility?p_registry_id=110017406118	1

Railroads

#	Railroad	Emergency Phone	Contact Phone	Class	Length(mi)
1	CSX Transportation	800-232-0144	904-359-3100	1	2.05

Oil and Natural Gas Pipelines

#	Name	System	Description	Length(mi)
1	Consumers Energy Co.	<i>No Data</i>	Natural Gas Pipeline	43.58
2	Consumers Energy Co.	Transmission Pipeline	Natural Gas Pipeline	24.36
3	Mcnic Michigan Holdings Inc	Westside	Natural Gas Pipeline	11.84
4	SEMCO Energy Gas Co. Battle Creek Division	S1/S2 Line	Natural Gas Pipeline	5.00
5	SEMCO Energy Gas Co. Battle Creek Division	<i>No Data</i>	Natural Gas Pipeline	3.90
6	Battle Creek Gas Co.	Cal Lee 8"	Natural Gas Pipeline	1.14
7	SEMCO Energy Gas Co. Battle Creek Division	Cal Lee 8"	Natural Gas Pipeline	1.14
8	Consumers Energy Co.	Distribution Pipeline	Natural Gas Pipeline	0.61
9	Michigan Gas Utilities Corp.	<i>No Data</i>	Natural Gas Pipeline	< 0.01

Marinas

#	Name	Address	City	Emergency Phone	Contact Phone	Waterbody	Count
1	Barry's Resort, Inc.	2875 S Charlton Park Rd.	Hastings	269-948-4805	269-945-4762	Thornapple River, Thornapple Lake	1

Boat Access

#	Name	Operator	Waterbody	Latitude	Longitude	Count
1	Jordan	Flat River FO	Jordan Lake	42.76679999940097	-85.15070000011474	1
2	Payne Lake	Yankee Springs RA	Payne Lake	42.63609999977052	-85.52180000022054	1
3	Chief Noonday Lake	Yankee Springs RA	Chief Noonday Lake	42.64130000025034	-85.51030000019819	1
4	Long Lake	Yankee Springs RA	Long Lake	42.622400000691414	-85.50860000029206	1
5	Yankee Springs Ra	Yankee Springs RA	Gun Lake	42.60579999908805	-85.51800000015646	1
6	Hall Lake	Yankee Springs RA	Hall Lake	42.61309999972582	-85.48110000044107	1
7	Yankee Springs Ra	Yankee Springs RA	Gun Lake	42.61710000038147	-85.51790000032634	1
8	Williams Lake	Yankee Springs RA	Williams Lake	42.63220000080764	-85.49859999958426	1
9	McDonald Lake	Yankee Springs RA	McDonald Lake	42.63419999927282	-85.49019999988377	1
10	Baker Lake	Barry SGA	Baker Lake	42.6473999992013	-85.49830000009388	1
11	Fish Lake	Yankee Springs RA	Fish Lake	42.548200000077486	-85.50179999973625	1
12	Deep Lake	Yankee Springs RA	Deep Lake	42.62040000036359	-85.45639999955893	1
13	Airport Road	Yankee Springs RA	Thornapple River	42.66190000064671	-85.3558999998495	1
14	Irving Road	Yankee Springs RA	Thornapple Road	42.68930000066757	-85.42509999964386	1
15	Middleville	Village of Middleville	Thornapple River	42.71059999987483	-85.46520000044256	1
16	Duncan Lake	Yankee Springs RA	Duncan Lake	42.76600000075996	-85.52560000028461	1
17	Middle Lake	Yankee Springs RA	Middle Lake	42.70160000026226	-85.26800000015646	1
18	Leach Lake	Yankee Springs RA	Leach Lake	42.69079999998212	-85.27740000002086	1
19	Carter Lake	Yankee Springs RA	Carter Lake	42.6706000007689	-85.31429999973625	1
20	Clear Lake	Fort Custer RA	Clear Lake	42.51359999924898	-85.25839999970049	1
21	Bristol Lake	Fort Custer RA	Bristol Lake	42.489000000059605	-85.24849999975413	1
22	Long Lake (dowling)	Fort Custer RA	Long Lake	42.47859999909997	-85.24490000028163	1
23	Fine Lake	Fort Custer RA	Fine Lake	42.441199999302626	-85.29609999991953	1
24	Prairieville Township Park	Allegan FO	Gull Lake	42.42630000039935	-85.42889999970794	1
25	Lower Crooked Lake	Prairieville TWP	Lower Crooked Lake	42.46279999986291	-85.4769999999553	1
26	Upper Crooked Lake	Prairieville TWP	Upper Crooked Lake	42.50139999948442	-85.43059999961406	1
27	Cloverdale	Yankee Springs RA	Long Lake	42.54690000042319	-85.38590000011027	1

28	Thornapple Lake	Yankee Springs RA	Thornapple Lake	42.625600000843406	-85.17899999953806	1
29	Charlton Park	Barry County	Thornapple Lake	42.61790000088513	-85.19840000011027	1
30	Bassett Lake	Barry SGA	Bassett Lake	42.66550000011921	-85.48649999964982	1
31	Otis Lake	Barry SGA	Otis Lake	42.60769999958575	-85.41150000039488	1
32	Ludlow Lake	Barry SGA	Ludlow Lake	42.591700000688434	-85.42269999999553	1

Non-navigational Dams

#	Name	Latitude	Longitude	Count
1	Crystal Lake Dam	42.53170000016689	-85.49170000012964	1
2	N Br Cedar Creek Dam	42.58669999986887	-85.28670000005513	1
3	Morley Dam	42.48829999938607	-85.44670000020415	1
4	Bowen Mill Dam	42.658299999311566	-85.51669999957085	1
5	MIDDLEVILLE	42.71169999986887	-85.46499999985099	1
6	Orangeville Dam	42.55000000074506	-85.50829999987036	1
7	IRVING	42.68999999947846	-85.41830000001937	1
8	Nashville Dam	42.60830000042915	-85.09169999975711	1
9	Canterbury Lake Dam	42.53999999910593	-85.51999999955297	1
10	Cedar Creek Dam	42.52170000039041	-85.32670000009239	1
11	Hall Lake Dam	42.625	-85.48500000033528	1
12	Topski Dam	42.533299999311566	-85.29999999981374	1
13	Algonquin Lake Dam	42.67500000074506	-85.34999999962747	1

Rivers and Streams

#	Name	Feature	Length(mi)
1	Thornapple River	Stream	33.19
2	High Bank Creek	Stream	12.09
3	Glass Creek	Stream Intermittent	10.93
4	Mud Creek	Stream	10.08
5	Cedar Creek	Stream Intermittent	9.06
6	Wanadoga Creek	Stream	8.96
7	Wabascon Creek	Stream	8.42
8	Coldwater River	Stream	7.90
9	Augusta Creek	Stream	6.97
10	Little Thornapple River	Stream	5.86
11	Orangeville Creek	Stream Intermittent	4.50
12	Cedar Creek	Stream	4.10
13	<i>No Data</i>	Stream	3.52
14	Wabascon Creek	Stream Intermittent	2.86
15	Duncan Creek	Stream	2.58
16	Orangeville Creek	Stream	2.55
17	Gun River	Stream	2.44
18	Thornapple River	Artificial Path	2.27
19	Gun River	Artificial Path	2.26
20	Duncan Creek	Stream Intermittent	2.03
21	Gun River	Stream Intermittent	1.61
22	Gull Creek	Stream	1.60
23	<i>No Data</i>	Stream Intermittent	1.19
24	<i>No Data</i>	Artificial Path	0.93
25	Little Thornapple River	Artificial Path	0.81
26	Gull Creek	Artificial Path	0.38

Lakes and Ponds

#	Name	Description	Area(acres)
1	Gun Lake	Lake/Pond: Hydrographic Category = Perennial	2,596.26
2	<i>No Data</i>	Lake/Pond: Hydrographic Category = Perennial	2,309.80
3	Pine Lake	Lake/Pond: Hydrographic Category = Perennial	569.43
4	Wall Lake	Lake/Pond: Hydrographic Category = Perennial	544.34
5	Crooked Lake	Lake/Pond: Hydrographic Category = Perennial	526.57
6	Long Lake	Lake/Pond: Hydrographic Category = Perennial	504.03
7	Thornapple Lake	Lake/Pond: Hydrographic Category = Perennial	438.62
8	Fine Lake	Lake/Pond: Hydrographic Category = Perennial	315.74
9	Jordan Lake	Lake/Pond: Hydrographic Category = Perennial	238.32
10	Fair Lake	Lake/Pond: Hydrographic Category = Perennial	228.70
11	Guernsey Lake	Lake/Pond: Hydrographic Category = Perennial	209.48
12	Algonquin Lake	Lake/Pond: Hydrographic Category = Perennial	195.09
13	Clear Lake	Lake/Pond: Hydrographic Category = Perennial	181.80
14	Barlow Lake	Lake/Pond: Hydrographic Category = Perennial	171.80
15	Gull Lake	Lake/Pond: Hydrographic Category = Perennial	161.07
16	Middle Lake	Lake/Pond: Hydrographic Category = Perennial	153.00
17	Fish Lake	Lake/Pond: Hydrographic Category = Perennial	147.20
18	Pleasant Lake	Lake/Pond: Hydrographic Category = Perennial	142.82
19	Bristol Lake	Lake/Pond: Hydrographic Category = Perennial	137.73
20	Duncan Lake	Lake/Pond: Hydrographic Category = Perennial	130.78
21	Otis Lake	Lake/Pond: Hydrographic Category = Perennial	126.29
22	Mud Lake	Lake/Pond: Hydrographic Category = Perennial	121.95
23	Little Long Lake	Lake/Pond: Hydrographic Category = Perennial	114.12
24	Payne Lake	Lake/Pond: Hydrographic Category = Perennial	108.90
25	Leach Lake	Lake/Pond: Hydrographic Category = Perennial	103.87
26	Indian Lake	Lake/Pond: Hydrographic Category = Perennial	98.29
27	Head Lake	Lake/Pond: Hydrographic Category = Perennial	96.63

28	Mill Pond	Lake/Pond: Hydrographic Category = Perennial	90.64
29	Podunk Lake	Lake/Pond: Hydrographic Category = Perennial	83.56
30	Cobb Lake	Lake/Pond: Hydrographic Category = Perennial	83.46
31	Hall Lake	Lake/Pond: Hydrographic Category = Perennial	83.42
32	Gilkey Lake	Lake/Pond: Hydrographic Category = Perennial	83.35
33	Bullhead Lake	Lake/Pond: Hydrographic Category = Perennial	82.56
34	Big Cedar Lake	Lake/Pond: Hydrographic Category = Perennial	81.59
35	Mill Lake	Lake/Pond: Hydrographic Category = Perennial	79.93
36	Shelp Lake	Lake/Pond: Hydrographic Category = Perennial	78.58
37	Shallow Lake	Lake/Pond: Hydrographic Category = Perennial	71.87
38	West Gilkey Lake	Lake/Pond: Hydrographic Category = Perennial	67.89
39	Baker Lake	Lake/Pond: Hydrographic Category = Perennial	66.13
40	Number Twenty-one Lake	Lake/Pond: Hydrographic Category = Perennial	65.76
41	Carter Lake	Lake/Pond: Hydrographic Category = Perennial	62.93
42	Silver Lake	Lake/Pond: Hydrographic Category = Perennial	55.44
43	Stewart Lake	Lake/Pond: Hydrographic Category = Perennial	51.00
44	Chief Noonday Lake	Lake/Pond: Hydrographic Category = Perennial	48.91
45	Miller Lake	Lake/Pond: Hydrographic Category = Perennial	48.57
46	Holcomb Lake	Lake/Pond: Hydrographic Category = Perennial	47.21
47	Dake Lake	Lake/Pond: Hydrographic Category = Perennial	45.79
48	Horseshoe Lake	Lake/Pond: Hydrographic Category = Perennial	43.66
49	Bassett Lake	Lake/Pond: Hydrographic Category = Perennial	43.06
50	Warner Lake	Lake/Pond: Hydrographic Category = Perennial	39.59
51	Lower Lake	Lake/Pond: Hydrographic Category = Perennial	38.53
52	Loomis Lake	Lake/Pond: Hydrographic Category = Perennial	38.50
53	Deep Lake	Lake/Pond: Hydrographic Category = Perennial	36.66
54	<i>No Data</i>	Reservoir; Reservoir Type = Treatment	35.20
55	Little Cedar Lake	Lake/Pond: Hydrographic Category = Perennial	35.13

56	Larabee Lake	Lake/Pond: Hydrographic Category = Perennial	34.41
57	Bawker Lake	Lake/Pond: Hydrographic Category = Perennial	33.47
58	Loon Lake	Lake/Pond: Hydrographic Category = Perennial	33.37
59	Mixer Lake	Lake/Pond: Hydrographic Category = Perennial	33.09
60	Little Pine Lake	Lake/Pond: Hydrographic Category = Perennial	32.63
61	Bulkey Lake	Lake/Pond: Hydrographic Category = Perennial	32.56
62	Saddlebag Lake	Lake/Pond: Hydrographic Category = Perennial	31.59
63	High Hill Lake	Lake/Pond: Hydrographic Category = Perennial	30.33
64	Taylor Lake	Lake/Pond: Hydrographic Category = Perennial	28.50
65	Culver Lake	Lake/Pond: Hydrographic Category = Perennial	28.40
66	Glasby Lake	Lake/Pond: Hydrographic Category = Perennial	27.67
67	Cassidy Lake	Lake/Pond: Hydrographic Category = Perennial	27.64
68	Sugarbush Lake	Lake/Pond: Hydrographic Category = Perennial	26.99
69	West Lake	Lake/Pond: Hydrographic Category = Perennial	25.87
70	Tillotson Lake	Lake/Pond: Hydrographic Category = Perennial	25.82
71	Hardwood Lake	Lake/Pond: Hydrographic Category = Perennial	25.09
72	Wiley Lake	Lake/Pond: Hydrographic Category = Perennial	24.51
73	Perch Lake	Lake/Pond: Hydrographic Category = Perennial	23.87
74	School Pond	Lake/Pond: Hydrographic Category = Perennial	23.81
75	Cox Lake	Lake/Pond: Hydrographic Category = Perennial	23.04
76	Grass Lake	Lake/Pond: Hydrographic Category = Perennial	22.43
77	Myers Lake	Lake/Pond: Hydrographic Category = Perennial	21.90
78	Shallow Gilkey Lake	Lake/Pond: Hydrographic Category = Perennial	20.80
79	Cook Lake	Lake/Pond: Hydrographic Category = Perennial	20.77
80	Williams Lake	Lake/Pond: Hydrographic Category = Perennial	20.13
81	Manning Lake	Lake/Pond: Hydrographic Category = Perennial	18.82
82	Turner Lake	Lake/Pond: Hydrographic Category = Perennial	18.57

83	Adams Lake	Lake/Pond: Hydrographic Category = Perennial	18.00
84	Dagget Lake	Lake/Pond: Hydrographic Category = Perennial	17.66
85	Lime Lake	Lake/Pond: Hydrographic Category = Perennial	17.32
86	McDonald Lake	Lake/Pond: Hydrographic Category = Perennial	17.14
87	Strewins Lake	Lake/Pond: Hydrographic Category = Perennial	16.88
88	Kilpatrick Lake	Lake/Pond: Hydrographic Category = Perennial	16.50
89	Blue Lake	Lake/Pond: Hydrographic Category = Perennial	16.24
90	Leeks Lake	Lake/Pond: Hydrographic Category = Perennial	15.86
91	Lawhead Lake	Lake/Pond: Hydrographic Category = Perennial	15.42
92	Wilkes Lake	Lake/Pond: Hydrographic Category = Perennial	14.94
93	Coleman Lake	Lake/Pond: Hydrographic Category = Perennial	14.84
94	Gesler Lake	Lake/Pond: Hydrographic Category = Perennial	14.60
95	Tanner Lake	Lake/Pond: Hydrographic Category = Perennial	14.54
96	Whitefish Lake	Lake/Pond: Hydrographic Category = Perennial	14.17
97	Black Lake	Lake/Pond: Hydrographic Category = Perennial	14.15
98	Von Syckle Lake	Lake/Pond: Hydrographic Category = Perennial	13.99
99	Brewster Lake	Lake/Pond: Hydrographic Category = Perennial	13.66
100	Metcalf Lake	Lake/Pond: Hydrographic Category = Perennial	12.94
101	Carr Lake	Lake/Pond: Hydrographic Category = Perennial	12.80
102	Newton Lake	Lake/Pond: Hydrographic Category = Perennial	12.76
103	Hathaway Lake	Lake/Pond: Hydrographic Category = Perennial	12.69
104	England Lake	Lake/Pond: Hydrographic Category = Perennial	12.30
105	Purdy Lake	Lake/Pond: Hydrographic Category = Perennial	12.25
106	One, Lake	Lake/Pond: Hydrographic Category = Perennial	11.43
107	Dunn Lake	Lake/Pond: Hydrographic Category = Perennial	11.43
108	Little Mill Lake	Lake/Pond: Hydrographic Category = Perennial	11.19
109	Lawrence Lake	Lake/Pond: Hydrographic Category = Perennial	10.37

110	Snow Lake	Lake/Pond: Hydrographic Category = Perennial	10.27
111	Tamarack Lake	Lake/Pond: Hydrographic Category = Perennial	10.00
112	Howard Lake	Lake/Pond: Hydrographic Category = Perennial	9.90
113	Little Gilkey Lake	Lake/Pond: Hydrographic Category = Perennial	9.64
114	Ellison Lake	Lake/Pond: Hydrographic Category = Perennial	9.47
115	Lily Lake	Lake/Pond: Hydrographic Category = Perennial	9.14
116	Cat Lake	Lake/Pond: Hydrographic Category = Perennial	7.90
117	Gregory Lake	Lake/Pond: Hydrographic Category = Perennial	7.39
118	Zigler Lake	Lake/Pond: Hydrographic Category = Perennial	6.96
119	Pierce Lake	Lake/Pond: Hydrographic Category = Perennial	6.88
120	Pickliss Lake	Lake/Pond: Hydrographic Category = Perennial	6.61
121	First Lake	Lake/Pond: Hydrographic Category = Perennial	6.29
122	Ellis Lake	Lake/Pond: Hydrographic Category = Perennial	6.11
123	Huckleberry Lake	Lake/Pond: Hydrographic Category = Perennial	5.09
124	Shaw Lake	Lake/Pond: Hydrographic Category = Perennial	4.68
125	Twin Lakes	Lake/Pond: Hydrographic Category = Perennial	4.56
126	Doster, Lake	Lake/Pond: Hydrographic Category = Perennial	1.56

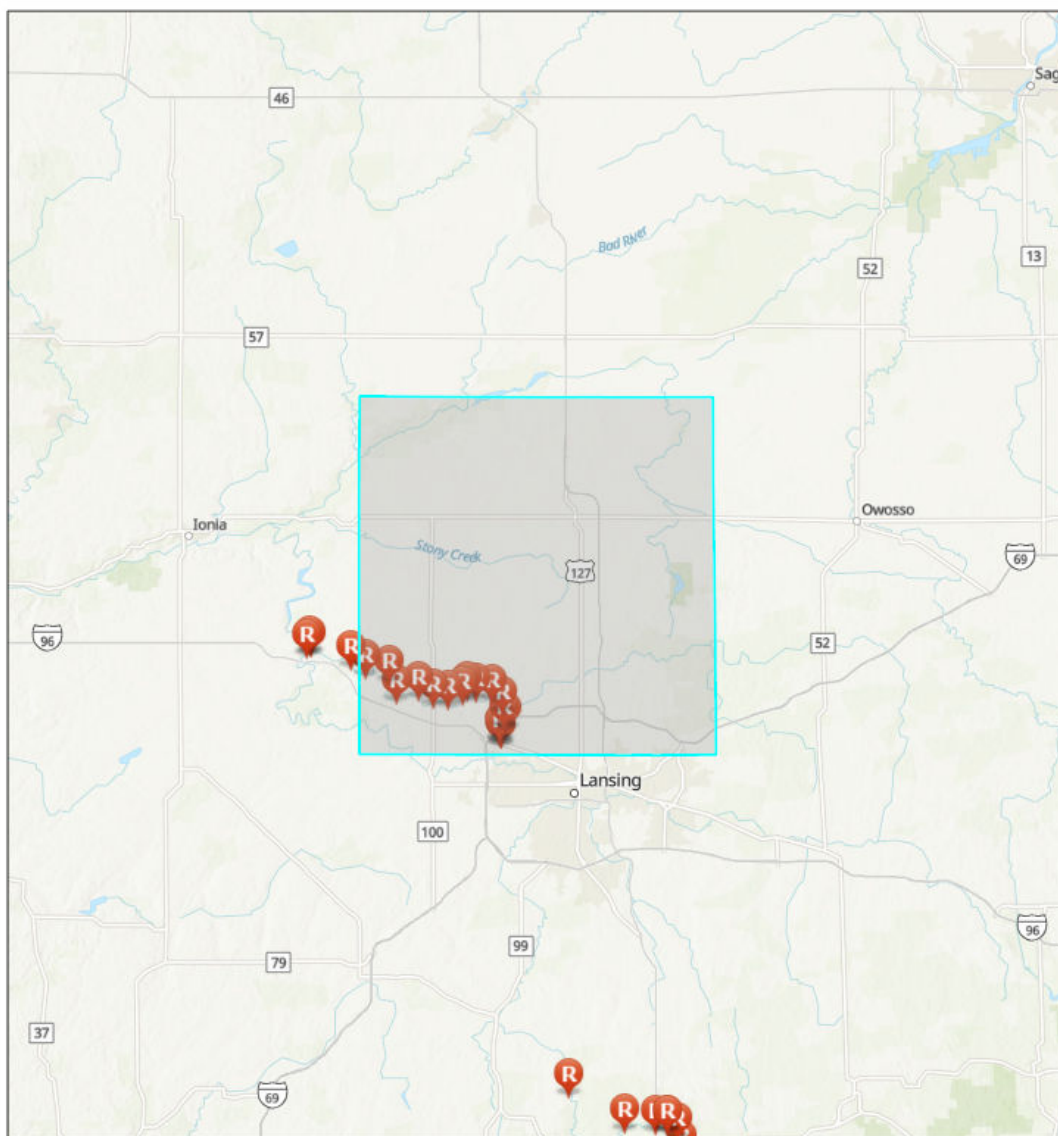


Clinton County Fact Sheet Report

Area of Interest (AOI) Information

Area : 367,716.87 acres

Sep 3 2020 11:14:17 Eastern Daylight Time



GRP Response Strategy Survey



Response Data Sheet

Sources: Esri, Airbus DS, USGS, NGA, NASA, CGIAR, N Robinson, NCEAS, NLS, OS, NMA, Geodatastrijken, Rijkswaterstaat, GSA, Geoland, FEMA, Intermap and the GIS user community, Sources: Esri, HERE, Garmin, FAO, NOAA, USGS, © OpenStreetMap contributors, and the GIS User Community, Upper Mississippi River Basin Association, Great Lakes Commission, USEPA

CLINTON COUNTY, MICHIGAN

Summary

Name	Count	Area(acres)	Length(mi)
Local EOC	1	N/A	N/A
Public Health Departments	0	N/A	N/A
County Contacts	1	367,716.87	N/A
State Contacts	1	367,716.87	N/A
Major Cities and Towns	11	N/A	N/A
Tribal Lands	0	0	N/A
Tribal Lands (Cont'd)	0	0	N/A
Hospitals	1	N/A	N/A
Hospitals (Cont'd)	1	N/A	N/A
Urgent Care Facilities	1	N/A	N/A
Water Intakes	0	N/A	N/A
Water Intakes (Cont'd)	0	N/A	N/A
Wastewater Treatment Facilities	14	N/A	N/A
Special Designated Areas	20	541.01	N/A
Special Designated Areas (Cont'd)	20	541.01	N/A
Managed Lands	6	7,099.98	N/A
Managed Lands (Cont'd)	6	7,099.98	N/A
Other Environmentally Sensitive Areas	0	0	N/A
Other Environmentally Sensitive Areas (Cont'd)	0	0	N/A
Historic Places	0	N/A	N/A
Archaeological Sites	0	0	N/A
Threatened and Endangered Species	4	1,470,867.50	N/A
Aboveground Storage Tanks	1	N/A	N/A
Aboveground Storage Tanks (Cont'd)	1	N/A	N/A
Hazardous Materials Storage	6	N/A	N/A
Hazardous Materials Storage (Cont'd)	6	N/A	N/A
Facility Response Plan (FRP) Facilities	2	N/A	N/A
Risk Management Plan (RMP) Facilities	3	N/A	N/A
EPLAN/Tier II Facilities	51	N/A	N/A
Railroads	2	N/A	9.22
Petroleum Pipelines	3	N/A	42.22
Oil and Natural Gas Pipelines	29	N/A	183.55
Marinas	0	N/A	N/A
Boat Access	6	N/A	N/A
Navigational Locks and Dams	0	N/A	N/A
Non-navigational Dams	6	N/A	N/A
Rivers and Streams	35	N/A	173.64

Lakes and Ponds	57	1,797.20	N/A
Response Strategies	0	N/A	N/A
Response Strategies (Cont'd)	0	N/A	N/A
Response Strategies (Cont'd)	0	N/A	N/A

Local EOC

#	Name	Address	City	Phone	Has Generator	Directions	Count
1	CLINTON COUNTY EMERGENCY OPERATIONS CENTER	100 EAST STATE STREET	SAINT JOHNS	989-227-6595	Y	SOUTH SIDE OF E STATE STREET BETWEEN LINDEN STREET AND MAPLE STREET DIRCTLY ACROSS FROM N CLINTON AVE	1

County Contacts

#	County	Point of Contact	Emergency Management Phone	LEPC Chair	LEPC Phone	Local Health Department Phone	Area(acres)
1	Clinton, Michigan	Tom Helms	989-227-6595	Tom Helms	989-227-6595	989-831-5522	367,716.87

State Contacts

#	State Emergency Management Phone	24-hr Emergency Management Phone	State Health Department Phone	Homeland Security	Area(acres)
1	517-284-3946	800-292-4706	517-335-9030	313-596-2590	367,716.87

Major Cities and Towns

#	Name	Population	Elevation (Feet)	Count
1	Saint Johns	7865	794	1
2	DeWitt	4507	837	1
3	Eagle	123	837	1
4	Elsie	966	735	1
5	Fowler	1208	741	1
6	Maple Rapids	672	686	1
7	Ovid	1603	732	1
8	Westphalia	923	761	1
9	Bath	2083	863	1
10	Lake Victoria	930	810	1
11	Wacousta	1440	797	1

Hospitals

#	Name	Address	City	Phone	Type	Status	Count
1	SPARROW CLINTON HOSPITAL	805 S OAKLAND	SAINT JOHNS	NOT AVAILABLE	CRITICAL ACCESS	OPEN	1

Hospitals (Cont'd)

#	Name	City	Trauma Level	Helipad	Number of Beds	Owner	Count
1	SPARROW CLINTON HOSPITAL	SAINT JOHNS	NOT AVAILABLE	Y	22	NON-PROFIT	1

Urgent Care Facilities

#	Name	Address	Address2	City	Phone	Directions	Count
1	DELTA MEDICAL CENTER	12970 SOUTH OLD UNITED STATES HIGHWAY 27	No Data	DEWITT	517-669-8345	LOCATED ON THE W SIDE OF S OLD US HWY 27 ABOUT .04 MILES N OF W HERBISON RD	1

Wastewater Treatment Facilities

#	Name	Address	City	Waterbody	Count
1	ST JOHNS WWTP	1000 NORTH U.S. 27	ST JOHNS	ST JOHNS BIG DITCH DRAIN	2
2	FOWLER WWSL	10723 NORTH DR	FOWLER	FOWLER EXTENSION NO. 2 DRAIN	2
3	SOUTHERN CLINTON CO WWTP	3671 WEST HERBISON ROAD	DEWITT	LOOKING GLASS RIVER	2
4	MAPLE RAPIDS WWSL	AT GARFIELD RD	MAPLE RAPIDS	MAPLE RIVER	2
5	WESTPHALIA WWSL	204 N WILLOW	WESTPHALIA	THOME-WIEBER DRAIN TO STONEY CREEK	2
6	OVID WWSL	1501 S. MAIN ST	OVID	MAPLE RIVER	2
7	ELSIE WWSL	7485 N PARK AVE	ELSIE	MAPLE RIVER	2

Special Designated Areas

#	Name	Agency	Address	City	Emergency Phone	Phone	Area(acres)
1	Priggooris Lake Restoration	Michigan Wildlife Conservancy	6380 Drumheller Road	Bath	989-224-5200	517-641-7677	139.44
2	Wetlands Reserve Program	Natural Resources Conservation Service	Peacock Rd.	Laingsburg	989-227-6595	616-942-4111	120.13
3	Wetlands Reserve Program	Natural Resources Conservation Service	Centerline Rd.	St. Johns	989-227-6595	616-942-4111	83.44
4	Richard A. Padgett Natural Area	DeWitt Township	Herbison Rd.	DeWitt	989-224-5200	517-668-0270	64.40
5	Wetlands Reserve Program	Natural Resources Conservation Service	E Hyde Rd.	Elsie	989-227-6595	616-942-4111	38.39
6	Wetlands Reserve Program	Natural Resources Conservation Service	Grange Rd.	Hubbardston	989-227-6595	616-942-4111	38.12
7	00-19-0020	Michigan DEQ	Arbor Meadows Dr.	Dewitt	989-227-6595	517-241-7734	12.05
8	03-19-0014	Michigan DEQ	Watertown Pkwy.	Lansing	989-227-6595	517-241-7734	8.28
9	06-19-0014	Michigan DEQ	Chandler Rd.	Dewitt	989-227-6595	517-241-7734	6.64
10	07-19-0031	Michigan DEQ	Boichot Rd.	Lansing	989-227-6595	517-241-7734	6.16
11	Nichols Drain	Michigan DNR Fisheries Division	U	U	800-292-4706 (in-state); 517-373-7660 (out-state)	517-373-1280	6.02
12	06-19-0026	Michigan DEQ	Hawk Hollow Dr. E	Bath	989-227-6595	517-241-7734	5.79
13	Fifield Creek	Michigan DNR Fisheries Division	U	U	800-292-4706 (in-state); 517-373-7660 (out-state)	517-373-1280	3.49
14	04-19-0016	Michigan DEQ	Monroe Rd.	Portland	989-227-6595	517-241-7734	3.18
15	01-19-0017	Michigan DEQ	Warm Creek Way	Dewitt	989-227-6595	517-241-7734	1.55
16	01-19-0021	Michigan DEQ	Technical Dr.	Saint Johns	989-227-6595	517-241-7734	1.25
17	Fraye Creek	Michigan DNR Fisheries Division	U	U	800-292-4706 (in-state); 517-373-7660 (out-state)	517-373-1280	1.15
18	Goose Creek trib.	Michigan DNR Fisheries Division	U	U	800-292-4706 (in-state); 517-373-7660 (out-state)	517-373-1280	0.82
19	00-19-0015	Michigan DEQ	Crossover Dr.	Dewitt	989-227-6595	517-241-7734	0.71
20	07-33-0027	Michigan DEQ	Abbot Rd.	Lansing	517-676-8223	517-241-7734	< 0.01

Special Designated Areas (Cont'd)

#	Name	City	Category	Waterbody	Location	Comments	Area(acres)
1	Priggooris Lake Restoration	Bath	Nature Preserve	Priggooris Lake; Grass Lake	<i>No Data</i>	<i>No Data</i>	139.44
2	Wetlands Reserve Program	Laingsburg	Conservation Easement	Vermilion Creek	Entrance is on the W side of Peacock Rd, N of Britton Rd	<i>No Data</i>	120.13
3	Wetlands Reserve Program	St. Johns	Conservation Easement	none	N side of Centerline Rd, between Watson Rd and Chandler Rd	<i>No Data</i>	83.44
4	Richard A. Padgett Natural Area	DeWitt	Natural Area	none	Located on Herbison Road, halfway between Airport and Schavey Roads	<i>No Data</i>	64.40
5	Wetlands Reserve Program	Elsie	Conservation Easement	none	Entrance is on S side of Hyde Rd, between Krepps Rd and Chandler Rd	<i>No Data</i>	38.39
6	Wetlands Reserve Program	Hubbardston	Conservation Easement	none	Entrance is on the E side of Grange Rd, between Island Rd and Maple Rapids Rd	<i>No Data</i>	38.12
7	00-19-0020	Dewitt	Conservation Easement	none	Arbor Meadows Dr & S Dewitt Rd	Private	12.05
8	03-19-0014	Lansing	Conservation Easement	none	Watertown Pkwy & Grand River Ave	Private	8.28
9	06-19-0014	Dewitt	Conservation Easement	Looking Glass River	<i>No Data</i>	Private	6.64
10	07-19-0031	Lansing	Conservation Easement	unnamed pond	W side of Woodside Golf Course	Private	6.16
11	Nichols Drain	U	Designated Trout Stream	Nichols Drain; Fifield Creek	In northwestern Clinton County.	Stream contains significant populations of trout and/or salmon.	6.02
12	06-19-0026	Bath	Conservation Easement	none	E side of Hawk Hollow Golf Course	Private	5.79
13	Fifield Creek	U	Designated Trout Stream	Fifield Creek; Fish Creek	In southwestern Gratiot County and northwestern Clinton County.	Stream contains significant populations of trout and/or salmon.	3.49
14	04-19-0016	Portland	Conservation Easement	none	Close to where the Looking Glass River intersects Monroe Rd	Private	3.18
15	01-19-0017	Dewitt	Conservation Easement	unnamed pond	Warm Creek Dr & Paradise Way	Private	1.55
16	01-19-0021	Saint Johns	Conservation Easement	none	E side of Save-A-Lot Warehouse	Private	1.25

17	Frayar Creek	U	Designated Trout Stream	Frayar Creek; Grand River	In southeastern Ionia County and N central Eaton County.	Stream contains significant populations of trout and/or salmon.	1.15
18	Goose Creek trib.	U	Designated Trout Stream	unnamed creek; Goose Creek	In E central Ionia County.	Stream contains significant populations of trout and/or salmon.	0.82
19	00-19-0015	Dewitt	Conservation Easement	none	Behind (E of) Meijer	Private	0.71
20	07-33-0027	Lansing	Conservation Easement	none	E side of Abbot Rd, S of Chandler Crossings	Private	< 0.01

Managed Lands

#	Name	Agency	Address	City	Emergency Phone	Contact Phone	Area(acres)
1	Rose Lake State	MI DNR, Wildlife Division	8562 E Stoll Rd.	East Lansing	989-224-5200	517-641-4903	3,073.94
2	Sleepy Hollow	MI DNR, Parks and Recreation Division	7835 E Price Rd.	Laingsburg	989-224-5200	517-651-6217	2,680.23
3	Maple River	MI DNR, Wildlife Division	N/A	N/A	989-224-5200	517-373-9358	983.68
4	Muskrat Lake	MI DNR, Wildlife Division	W Jason Rd.	Dewitt	989-224-5200	517-373-9358	211.91
5	Portland	MI DNR, Wildlife Division	Charlotte Hwy	Portland	616-527-5737	616-794-2658	143.79
6	Babcock Landing	MI DNR, Parks and Recreation Division	Babcock Rd.	Laingsburg	989-224-5200	517-373-9900	6.44

Managed Lands (Cont'd)

#	Name	City	Category	Waterbody	Location	Comments	Area(acres)
1	Rose Lake State	East Lansing	Wildlife Management Area	Mud Creek; Vermilion Creek; Rose L.; Potter L.; Mud L.; Fox Knoll L.; Burke L.	N/A	http://www.michigan.gov/dnr/publications/pdfs/huntingwildlifehabitat/sga/quanicassee.pdf	3,073.94
2	Sleepy Hollow	Laingsburg	State Park	Lake Ovid; Little Maple River	Take US Hwy 27 (just N of I-69) to the Price Road exit. Price Road E (turn right) about 5.5 miles. Park entrance on left (N) side of road.	No Data	2,680.23
3	Maple River	N/A	State Game Area	Maple River; Pine Creek; Hayworth Creek; Ferdon Creek; Colier Creek	Stretches from towns of Hubbardston to Ashley	http://www.michigan.gov/dnr/publications/pdfs/huntingwildlifehabitat/sga/maplervgen.pdf	983.68
4	Muskrat Lake	Dewitt	State Game Area	Muskrat Lake	Off Jason Rd, between Aitport Rd & S Dewitt Rd	http://www.michigan.gov/dnr/publications/pdfs/huntingwildlifehabitat/sga/muskratlk.pdf	211.91
5	Portland	Portland	State Game Area	Grand River; Frayer Creek; Sebewa Creek	Charlotte Hwy, at the Grand River	http://www.michigan.gov/dnr/publications/pdfs/huntingwildlifehabitat/sga/portland.pdf	143.79
6	Babcock Landing	Laingsburg	Access Area	Looking Glass River	East side of Babcock Rd, N of Ballentine Rd	No Data	6.44

Threatened and Endangered Species

#	Species	Status	Habitat	Area(acres)
1	Indiana bat	Endangered	Summer habitat includes small to medium river and stream corridors with well developed riparian woods; woodlots within 1 to 3 miles of small to medium rivers and streams; and upland forests. Caves and mines as hibernacula.	367,716.87
2	Northern long-eared bat	Threatened	Hibernates in caves and mines - swarming in surrounding wooded areas in autumn. Roosts and forages in upland forests during spring and summer.	367,716.87
3	Eastern massasauga	Threatened	No Data	367,716.87
4	Eastern prairie fringed orchid	Threatened	Mesic to wet prairies and meadows	367,716.87

Aboveground Storage Tanks

#	Name	Address	City	Emergency Phone	Contact Phone	Waterbody	Count
1	Marathon - Lansing	6300 W Grand River Ave.	Lansing	877-627-5463	517-321-3445	N/A	1

Aboveground Storage Tanks (Cont'd)

#	Name	City	Products	Oil Volume	Oil Tanks	Comments	Count
1	Marathon - Lansing	Lansing	Gasoline, Distillates, Trans mix, Additives, Ethanol	7970634	17	EPA-FRP-#0500032	1

Hazardous Materials Storage

#	Name	Address	City	Emergency Phone	Emergency Contact	Local Contact	Count
1	Michigan Milk Producers Association	431 W Williams St	Ovid	989-834-2221	Gaspar Calandrino, Plant Engineer	Tom Helms; 989-227-6595	1
2	CPS - 622	1100 North Forest Hill Rd	St Johns	970-356-4400	Carrie Miller, Safety Coordinator	Tom Helms; 989-227-6595	1
3	Mahle Engine Components USA, Inc.	916 West State St	St Johns	423-581-6603	Buffie L. Burns, EHS Coordinator	Tom Helms; 989-227-6595	1
4	St. Johns Wastewater Treatment Facility	950 N. US 27 Business Route	St. Johns	989-224-8944	Steven M. Martin, Wastewater Systems Supv.	Tom Helms; 989-227-6595	1
5	CPS - 879	208 West Railroad St	St Johns	970-685-3300	Carrie Miller, Safety Coordinator	Tom Helms; 989-227-6595	1
6	SCCMUA	3671 West Herbison Rd	Dewitt	517-669-8311	Vern Mckenzie, Process Control Supervisor	Tom Helms; 989-227-6595	1

Hazardous Materials Storage (Cont'd)

#	Name	City	Contact Phone	Materials/CAS	Count
1	Michigan Milk Producers Association	Ovid	989-834-2221	7664417	1
2	CPS - 622	St Johns	989-593-2099	7664417	1
3	Mahle Engine Components USA, Inc.	St Johns	989-224-2384	7664417; 7664939; 7664393	1
4	St. Johns Wastewater Treatment Facility	St. Johns	989-224-8944	7782505	1
5	CPS - 879	St Johns	989-224-3234	1910425	1
6	SCCMUA	Dewitt	517-669-8311	7782505; 7446095	1

Facility Response Plan (FRP) Facilities

#	Name	Address	City	Facility Registry Service Report	Count
1	TOTAL PETROLEUM - LANSING TERMINAL	6300 W GRAND RIVER AVE	LANSING	https://ofmpub.epa.gov/frs_public2/fii_query_detail_disp_program_facility?p_registry_id=110009595973	1
2	LYDEN OIL COMPANY	16275 NATIONAL PARKWAY	LANSING	https://ofmpub.epa.gov/frs_public2/fii_query_detail_disp_program_facility?p_registry_id=110070044611	1

Risk Management Plan (RMP) Facilities

#	Name	Address	City	Facility Registry Service Report	Count
1	MICHIGAN MILK PRODUCERS ASSOCIATION	431 W. WILLIAMS STREET	OVID	https://ofmpub.epa.gov/frs_public2/fii_query_detail_disp_program_facility?p_registry_id=110024424513	1
2	CROP PRODUCTION SERVICES 622	1100 N FOREST HILL RD	SAINT JOHNS	https://ofmpub.epa.gov/frs_public2/fii_query_detail_disp_program_facility?p_registry_id=110031382279	1
3	TOTAL PETROLEUM - LANSING TERMINAL	6300 W GRAND RIVER AVE	LANSING	https://ofmpub.epa.gov/frs_public2/fii_query_detail_disp_program_facility?p_registry_id=110009595973	1

EPLAN/Tier II Facilities

#	Name	Address	City	Facility Registry Service Report	Count
1	MEIJER #209 GAS STATION	12875 S. US-27	DEWITT	https://ofmpub.epa.gov/frs_public2/fii_query_detail_disp_program_facility?p_registry_id=110061810777	1
2	NORTH CENTRAL RESEARCH STATION	5550 N LOWELL RD	ST JOHNS	https://ofmpub.epa.gov/frs_public2/fii_query_detail_disp_program_facility?p_registry_id=110061968688	1
3	FERRELLGAS COMPANY	7777 E OLD M78	EAST LANSING	https://ofmpub.epa.gov/frs_public2/fii_query_detail_disp_program_facility?p_registry_id=110056624201	1
4	SUNBELT RENTALS INC	14485 S US HIGHWAY 27	DEWITT	https://ofmpub.epa.gov/frs_public2/fii_query_detail_disp_program_facility?p_registry_id=110055449162	1
5	AMERIGAS	10972 W GRAND RIVER AVE	GRAND LEDGE	https://ofmpub.epa.gov/frs_public2/fii_query_detail_disp_program_facility?p_registry_id=110062015457	1
6	DRAEXLMAIER OF AMERICA	16325 FELTON ROAD	LANSING	https://ofmpub.epa.gov/frs_public2/fii_query_detail_disp_program_facility?p_registry_id=110062043694	1
7	SPEEDWAY 8855	901 S US 27	ST JOHNS	https://ofmpub.epa.gov/frs_public2/fii_query_detail_disp_program_facility?p_registry_id=110061838864	1
8	EISELER OIL COMPANY - LANSING, MI BRANCH	15714 S US HIGHWAY 27	LANSING	https://ofmpub.epa.gov/frs_public2/fii_query_detail_disp_program_facility?p_registry_id=110045618658	1
9	UNITED PARCEL SERVICE	2517 AIRPORT SERVICE DRIVE	LANSING	https://ofmpub.epa.gov/frs_public2/fii_query_detail_disp_program_facility?p_registry_id=110062043989	1
10	SPEEDWAY 7534	14004 US 27	DEWITT	https://ofmpub.epa.gov/frs_public2/fii_query_detail_disp_program_facility?p_registry_id=110061938774	1
11	GRANGER GRAND RIVER LF	8550 WEST GRAND RIVER HIGHWAY	GRAND LEDGE	https://ofmpub.epa.gov/frs_public2/fii_query_detail_disp_program_facility?p_registry_id=110060478683	1
12	CROP PRODUCTION SERVICES 879	208 W RAILROAD ST	SAINT JOHNS	https://ofmpub.epa.gov/frs_public2/fii_query_detail_disp_program_facility?p_registry_id=110038296046	1

13	MORRIS, DAVID/FARM	15699 WRIGHT RD	GRAND LEDGE	https://ofmpub.epa.gov/frs_public2/fii_query_detail_disp_program_facility?p_registry_id=110061892224	1
14	PHILLIPS, DENNIS/FARM	1174 W GRATIOT RD	ST JOHNS	https://ofmpub.epa.gov/frs_public2/fii_query_detail_disp_program_facility?p_registry_id=110062093336	1
15	SAVE-A-LOT LTD	1701 TECHNICAL DRIVE	ST JOHNS	https://ofmpub.epa.gov/frs_public2/fii_query_detail_disp_program_facility?p_registry_id=110062051390	1
16	SPEEDWAY 8740	13155 N. US 27	DEWITT	https://ofmpub.epa.gov/frs_public2/fii_query_detail_disp_program_facility?p_registry_id=110062064563	1
17	FRONTIER BATH CENTRAL OFFICE	5720 E HIGH ST	BATH	https://ofmpub.epa.gov/frs_public2/fii_query_detail_disp_program_facility?p_registry_id=110061838668	1
18	SCHWANS HOME SERVICE, INC.-104080	360 EAST WALKER RD	ST JOHNS	https://ofmpub.epa.gov/frs_public2/fii_query_detail_disp_program_facility?p_registry_id=110062050391	1
19	WASTEWATER TREATMENT FACILITY	950 N. US 27 BUSINESS ROUTE	ST. JOHNS	https://ofmpub.epa.gov/frs_public2/fii_query_detail_disp_program_facility?p_registry_id=110062057731	1
20	DAL GLOBAL SERVICES, LLC-LAN	4100 CAPITOL CITY BLVD	LANSING	https://ofmpub.epa.gov/frs_public2/fii_query_detail_disp_program_facility?p_registry_id=110062028835	1
21	CELINK	2824 CIRCLE DR	LANSING	https://ofmpub.epa.gov/frs_public2/fii_query_detail_disp_program_facility?p_registry_id=110062001499	1
22	MCI LNNFMI (MILNNFMI)	5688 WEST GRAND RIVER AVENUE	LANSING	https://ofmpub.epa.gov/frs_public2/fii_query_detail_disp_program_facility?p_registry_id=110061852115	1
23	GROVE ROAD - 1	16150 GROVE ROAD	LANSING	https://ofmpub.epa.gov/frs_public2/fii_query_detail_disp_program_facility?p_registry_id=110061975439	1
24	CLARK, LEON P/FARM	10641 CLARK RD	EAGLE	https://ofmpub.epa.gov/frs_public2/fii_query_detail_disp_program_facility?p_registry_id=110061839220	1
25	MARTIN-BROWER	1210 ZEEB DR	SAINT JOHNS	https://ofmpub.epa.gov/frs_public2/fii_query_detail_disp_program_facility?p_registry_id=110062004272	1

26	SMITH OIL CO. INC. & PROPANE	401 E. RAILROAD ST	ST JOHNS	https://ofmpub.epa.gov/frs_public2/fii_query_detail_disp_program_facility?p_registry_id=110061857101	1
27	PURITY CYLINDER GASES INC.	1035 MAK-TECH DRIVE	DEWITT TOWNSHIP	https://ofmpub.epa.gov/frs_public2/fii_query_detail_disp_program_facility?p_registry_id=110061810866	1
28	JOHN HENRY CO, THE	5800 W GRAND RIVER AVE	LANSING	https://ofmpub.epa.gov/frs_public2/fii_query_detail_disp_program_facility?p_registry_id=110001847823	1
29	BAIRD WILL FARM	2273 EAST HOWE RD	DEWITT	https://ofmpub.epa.gov/frs_public2/fii_query_detail_disp_program_facility?p_registry_id=110062058598	1
30	WILBUR-ELLIS COMPANY-PEWAMO	11374 E. BLUWATER HWY	PEWAMO	https://ofmpub.epa.gov/frs_public2/fii_query_detail_disp_program_facility?p_registry_id=110061839328	1
31	AVIS RENT A CAR SYSTEM, LLC - CAPITAL REGION INT'L AIRPORT	3701 WACO BLVD.	LANSING	https://ofmpub.epa.gov/frs_public2/fii_query_detail_disp_program_facility?p_registry_id=110061890191	1
32	ROBERT BOETTGER FARM	6748 WEST WALKER RD	ST JOHNS	https://ofmpub.epa.gov/frs_public2/fii_query_detail_disp_program_facility?p_registry_id=110062094852	1
33	SCCMUA	3671 WEST HERBISON RD	DEWITT	https://ofmpub.epa.gov/frs_public2/fii_query_detail_disp_program_facility?p_registry_id=110062088663	1
34	WOLVERINE PIPE LINE COMPANY	6484 W TOWNSEND RD	SAINT JOHNS	https://ofmpub.epa.gov/frs_public2/fii_query_detail_disp_program_facility?p_registry_id=110008443158	1
35	SPEEDWAY 7190	7765 EAST M78	EAST LANSING	https://ofmpub.epa.gov/frs_public2/fii_query_detail_disp_program_facility?p_registry_id=110062001836	1
36	AVFLIGHT LANSING	3121 W CIRCLE DR	LANSING	https://ofmpub.epa.gov/frs_public2/fii_query_detail_disp_program_facility?p_registry_id=110008444987	1
37	MICHIGAN MILK PRODUCERS ASSOCIATION	431 W. WILLIAMS STREET	OVID	https://ofmpub.epa.gov/frs_public2/fii_query_detail_disp_program_facility?p_registry_id=110024424513	1
38	20W0	3751 WACO DR	LANSING	https://ofmpub.epa.gov/frs_public2/fii_query_detail_disp_program_facility?p_registry_id=110061809093	1

39	BUDGET RENT A CAR SYSTEM, INC. - CAPITAL REGION INT'L AIRPORT	3750 WACO BLVD.	LANSING	https://ofmpub.epa.gov/frs_public2/fii_query_detail_disp_program_facility?p_registry_id=110061944801	1
40	FLYING J TRAVEL PLAZA	7800 W GRAND AVE	GRAND LEDGE	https://ofmpub.epa.gov/frs_public2/fii_query_detail_disp_program_facility?p_registry_id=110037243578	1
41	MEIJER STORE #253	7157 E. SAGINAW ST.	EAST LANSING	https://ofmpub.epa.gov/frs_public2/fii_query_detail_disp_program_facility?p_registry_id=110062110095	1
42	MPM, SPARTAN ASPHALT	16777 WOOD ST.	LANSING	https://ofmpub.epa.gov/frs_public2/fii_query_detail_disp_program_facility?p_registry_id=110062095067	1
43	WASTE MANAGEMENT OF MICHIGAN LANSING	16320 GROVE RD	LANSING	https://ofmpub.epa.gov/frs_public2/fii_query_detail_disp_program_facility?p_registry_id=110006412202	1
44	4540 HAWK HOLLOW DRIVE EAST	4540 HAWK HOLLOW DRIVE EAST	BATH	https://ofmpub.epa.gov/frs_public2/fii_query_detail_disp_program_facility?p_registry_id=110062022671	1
45	CAPITAL REGION INTERNATIONAL AIRPORT	3168 W. STATE ROAD	LANSING	https://ofmpub.epa.gov/frs_public2/fii_query_detail_disp_program_facility?p_registry_id=110061951785	1
46	MAHLE ENGINE COMPONENTS USA, INC.	916 WEST STATE STREET	SAINT JOHNS	https://ofmpub.epa.gov/frs_public2/fii_query_detail_disp_program_facility?p_registry_id=110009596678	1
47	CROP PRODUCTION SERVICES 622	1100 N FOREST HILL RD	SAINT JOHNS	https://ofmpub.epa.gov/frs_public2/fii_query_detail_disp_program_facility?p_registry_id=110031382279	1
48	LANSING	16350 FELTON RD	LANSING	https://ofmpub.epa.gov/frs_public2/fii_query_detail_disp_program_facility?p_registry_id=110061803641	1
49	FRONTIER ST. JOHN'S CENTRAL OFF	202 EAST STATE STREET	ST JOHNS	https://ofmpub.epa.gov/frs_public2/fii_query_detail_disp_program_facility?p_registry_id=110061890510	1
50	FRONTIER DEWITT CENTRAL OFFICE	125 W MAIN ST	DEWITT	https://ofmpub.epa.gov/frs_public2/fii_query_detail_disp_program_facility?p_registry_id=110061903187	1
51	LANSING MI TERMINAL	6300 WEST GRAND RIVER AVE	LANSING	https://ofmpub.epa.gov/frs_public2/fii_query_detail_disp_program_facility?p_registry_id=110061990378	1

Railroads

#	Railroad	Emergency Phone	Contact Phone	Class	Length(mi)
1	CSX Transportation	800-232-0144	904-359-3100	1	6.31
2	Tuscola & Saginaw Bay Railway	No Data	No Data	No Data	2.91

Petroleum Pipelines

#	Name	System	Emergency Phone	Contact Phone	Length(mi)
1	Wolverine Pipe Line Co.	Stockbridge to Lapaugh	888-337-5004	269-323-2491	18.72
2	Wolverine Pipe Line Co.	Lapaugh to Lansing	888-337-5004	269-323-2491	14.46
3	Wolverine Pipe Line Co.	Lapaugh to Alma	888-337-5004	269-323-2491	9.05

Oil and Natural Gas Pipelines

#	Name	System	Description	Length(mi)
1	Consumers Energy Co.	Transmission Pipeline	Natural Gas Pipeline	71.65
2	Consumers Energy Co.	No Data	Natural Gas Pipeline	28.20
3	Wolverine Pipe Line Co.	Stockbridge To Lapaugh	Refined Petroleum Pipeline	19.00
4	Consumers Energy Co.	Distribution Pipeline	Natural Gas Pipeline	16.91
5	Michigan Consolidated Gas Co.	Southeast	Natural Gas Pipeline	16.03
6	Wolverine Pipe Line Co.	Lapaugh To Lansing	Refined Petroleum Pipeline	14.54
7	Wolverine Pipe Line Co.	Lapaugh To Alma	Refined Petroleum Pipeline	9.20
8	Michigan Consolidated Gas Co.	Central	Natural Gas Pipeline	8.01

Boat Access

#	Name	Operator	Waterbody	Latitude	Longitude	Count
1	French Road	Flat River FO	Maple River	43.0625	-84.82799999974668	1
2	Looking Glass River	Sleepy Hollow SP	Looking Glass River	42.86930000036955	-84.45249999966472	1
3	Park Lake	Bath TWP	Park Lake	42.79260000027716	-84.43769999966025	1
4	Sleepy Hollow SP	Sleepy Hollow SP	Lake Ovid	42.9320000000298	-84.41720000002533	1
5	Muskrat Lake	Sleepy Hollow SP	Muskrat Lake	42.91410000063479	-84.5906999995932	1
6	Fitzpatrick Road	Maple River SGA	Maple River	43.089299999177456	-84.7597000002861	1

Non-navigational Dams

#	Name	Latitude	Longitude	Count
1	Lake Victoria Dam	42.96169999986887	-84.375	1
2	Elsie Dam	43.10830000042915	-84.40000000037253	1
3	Sleepy Hollow Dam	42.94669999927282	-84.41830000001937	1
4	Lake Of The Hills Dam	42.783299999311566	-84.38329999987036	1
5	Lake Geneva Dam	42.833300000056624	-84.58330000005662	1
6	SMITHVILLE	42.83999999985099	-84.62999999988824	1

Rivers and Streams

#	Name	Feature	Length(mi)
1	Looking Glass River	Stream	32.90
2	Maple River	Stream	26.16
3	Stony Creek	Stream	19.92
4	<i>No Data</i>	Stream	14.15
5	Hayworth Creek	Stream	13.64
6	Little Maple River	Stream	12.22
7	Holden Drain	Stream Intermittent	7.79
8	Grand River	Stream	6.56
9	Alder Creek	Stream	6.14
10	Muskrat Creek	Stream	5.32
11	Hayworth Creek	Stream Intermittent	5.11
12	<i>No Data</i>	Stream Intermittent	4.50
13	Vermilion Creek	Stream	3.89
14	Stony Creek	Stream Intermittent	3.85
15	Little Maple River	Stream Intermittent	1.82
16	Looking Glass River	Stream Intermittent	1.78
17	Muskrat Creek	Stream Intermittent	1.75
18	Little Maple River	Artificial Path	1.66
19	Alder Creek	Stream Intermittent	1.43
20	Tibbetts Drain	Stream	1.28
21	Maple River	Stream Intermittent	1.12
22	Pine Creek	Stream	0.64

Lakes and Ponds

#	Name	Description	Area(acres)
1	<i>No Data</i>	Lake/Pond: Hydrographic Category = Perennial	659.83
2	Lake Ovid	Lake/Pond: Hydrographic Category = Perennial	364.27
3	Park Lake	Lake/Pond: Hydrographic Category = Perennial	178.18
4	Lake Victoria	Lake/Pond: Hydrographic Category = Perennial	141.14
5	Round Lake	Lake/Pond: Hydrographic Category = Perennial	85.76
6	<i>No Data</i>	Reservoir; Reservoir Type = Treatment	62.14
7	Geneva, Lake	Lake/Pond: Hydrographic Category = Perennial	58.74
8	Muskrat Lake	Lake/Pond: Hydrographic Category = Perennial	44.75
9	Perch Lake	Lake/Pond: Hydrographic Category = Perennial	35.47
10	Rose Lake	Lake/Pond: Hydrographic Category = Perennial	32.80
11	Mud Lake	Lake/Pond: Hydrographic Category = Perennial	25.08
12	Alward Lake	Lake/Pond: Hydrographic Category = Perennial	21.97
13	Potter Lake	Lake/Pond: Hydrographic Category = Perennial	20.96
14	Blood Lake	Lake/Pond: Hydrographic Category = Perennial	16.15
15	<i>No Data</i>	Lake/Pond: Hydrographic Category = Intermittent	12.01
16	Curtis Lake	Lake/Pond: Hydrographic Category = Perennial	10.86
17	Whitman Lake	Lake/Pond: Hydrographic Category = Perennial	10.45
18	Aldrich Lake	Lake/Pond: Hydrographic Category = Perennial	8.72
19	Fox Knoll Lake	Lake/Pond: Hydrographic Category = Perennial	7.94

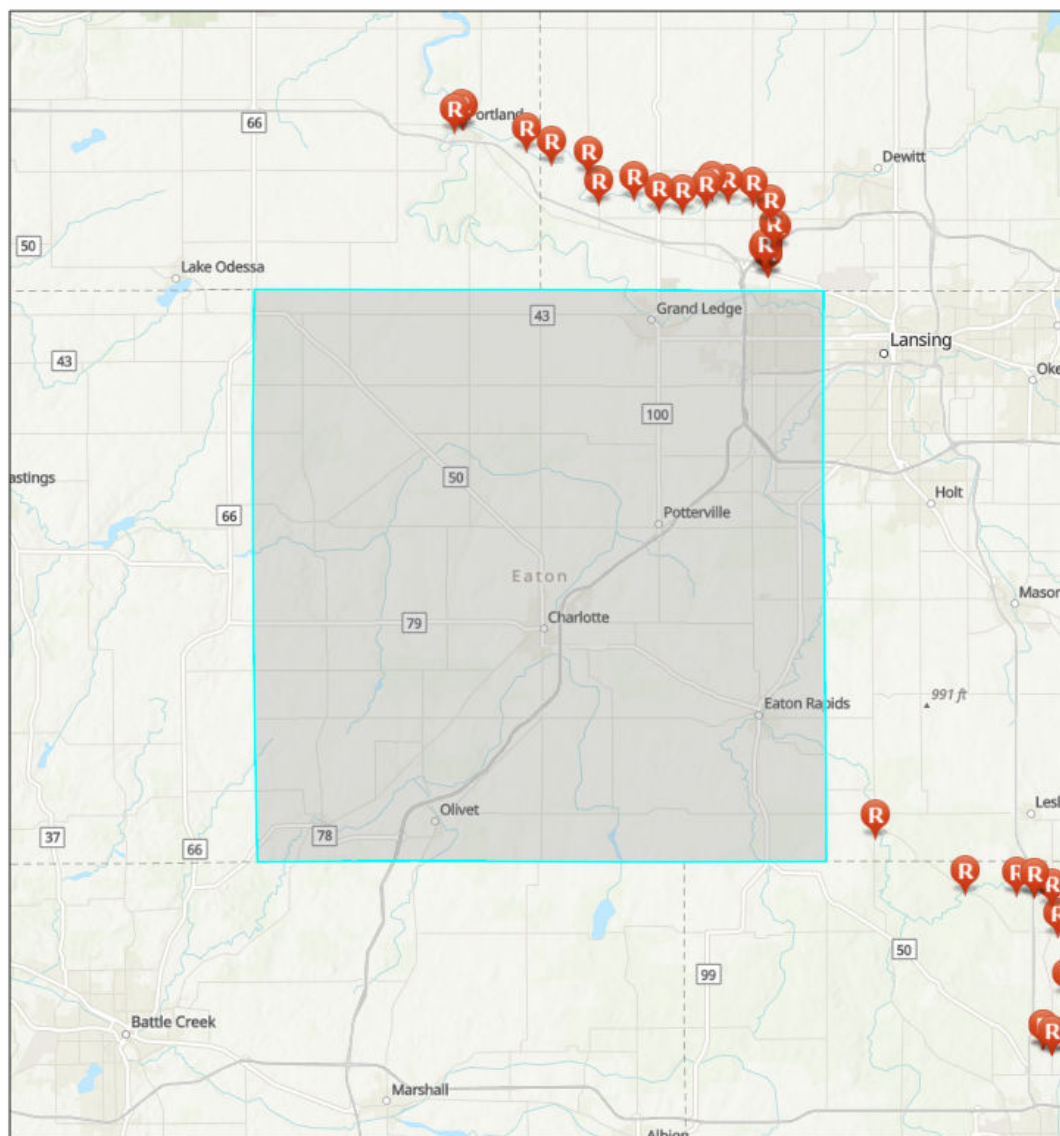


Eaton County Fact Sheet Report

Area of Interest (AOI) Information

Area : 370,836.85 acres

Sep 3 2020 11:26:59 Eastern Daylight Time



Eaton County, MI

Summary

Name	Count	Area(acres)	Length(mi)
Local EOC	3	N/A	N/A
Public Health Departments	1	N/A	N/A
County Contacts	1	370,836.85	N/A
State Contacts	1	370,836.85	N/A
Major Cities and Towns	11	N/A	N/A
Tribal Lands	0	0	N/A
Tribal Lands (Cont'd)	0	0	N/A
Hospitals	2	N/A	N/A
Hospitals (Cont'd)	2	N/A	N/A
Urgent Care Facilities	2	N/A	N/A
Water Intakes	0	N/A	N/A
Water Intakes (Cont'd)	0	N/A	N/A
Wastewater Treatment Facilities	22	N/A	N/A
Special Designated Areas	24	1,897.87	N/A
Special Designated Areas (Cont'd)	24	1,897.87	N/A
Managed Lands	9	1,615.80	N/A
Managed Lands (Cont'd)	9	1,615.80	N/A
Other Environmentally Sensitive Areas	0	0	N/A
Other Environmentally Sensitive Areas (Cont'd)	0	0	N/A
Historic Places	0	N/A	N/A
Archaeological Sites	0	0	N/A
Threatened and Endangered Species	5	1,854,184.24	N/A
Aboveground Storage Tanks	2	N/A	N/A
Aboveground Storage Tanks (Cont'd)	2	N/A	N/A
Hazardous Materials Storage	11	N/A	N/A
Hazardous Materials Storage (Cont'd)	11	N/A	N/A
Facility Response Plan (FRP) Facilities	1	N/A	N/A
Risk Management Plan (RMP) Facilities	6	N/A	N/A
EPLAN/Tier II Facilities	106	N/A	N/A
Railroads	18	N/A	58.30
Petroleum Pipelines	0	N/A	0
Oil and Natural Gas Pipelines	44	N/A	166.39
Marinas	1	N/A	N/A
Boat Access	5	N/A	N/A
Navigational Locks and Dams	0	N/A	N/A
Non-navigational Dams	8	N/A	N/A
Rivers and Streams	21	N/A	152.45

Lakes and Ponds	54	1,005.06	N/A
Response Strategies	0	N/A	N/A
Response Strategies (Cont'd)	0	N/A	N/A
Response Strategies (Cont'd)	0	N/A	N/A

Local EOC

#	Name	Address	City	Phone	Has Generator	Directions	Count
1	DELTA TOWNSHIP EMERGENCY OPERATIONS CENTER	811 NORTH CANAL ROAD	LANSING	517-321-6622	Y	No Data	1
2	EATON COUNTY EMERGENCY OPERATIONS CENTER	911 COURTHOUSE DRIVE	CHARLOTTE	517-543-3512	Y	No Data	1
3	EATON COUNTY EMERGENCY OPERATIONS CENTER-ALTERNATE	DELTA TWP EOC - 811 NORTH CANAL RD	LANSING	517-321-6622	Y	No Data	1

Public Health Departments

#	Name	Address	City	Phone	Website	Count
1	BARRY-EATON DISTRICT HEALTH DEPARTMENT	1033 HEALTH CARE DRIVE	CHARLOTTE	517-543-2430	No Data	1

County Contacts

#	County	Point of Contact	Emergency Management Phone	LEPC Chair	LEPC Phone	Local Health Department Phone	Area(acres)
1	Eaton, Michigan	Ryan Wilkinson	517-543-5341	Ryan Wilkinson	517-543-5341	517-485-7110	370,836.85

State Contacts

#	State Emergency Management Phone	24-hr Emergency Management Phone	State Health Department Phone	Homeland Security	Area(acres)
1	517-284-3946	800-292-4706	517-335-9030	313-596-2590	370,836.85

Major Cities and Towns

#	Name	Population	Elevation (Feet)	Count
1	Olivet	1605	938	1
2	Pottersville	2617	899	1
3	Charlotte	9074	909	1
4	Eaton Rapids	5214	873	1
5	Grand Ledge	7786	837	1
6	Waverly	23925	860	1
7	Bellevue	1282	866	1
8	Dimondale	1234	860	1
9	Mulliken	553	866	1
10	Sunfield	578	866	1
11	Vermontville	759	932	1

Hospitals

#	Name	Address	City	Phone	Type	Status	Count
1	SPARROW EATON HOSPITAL	321 E HARRIS STREET	CHARLOTTE	NOT AVAILABLE	CRITICAL ACCESS	OPEN	1
2	EATON RAPIDS MEDICAL CENTER	1500 S MAIN STREET	EATON RAPIDS	NOT AVAILABLE	GENERAL ACUTE CARE	OPEN	1

Hospitals (Cont'd)

#	Name	City	Trauma Level	Helipad	Number of Beds	Owner	Count
1	SPARROW EATON HOSPITAL	CHARLOTTE	NOT AVAILABLE	N	25	NON-PROFIT	1
2	EATON RAPIDS MEDICAL CENTER	EATON RAPIDS	NOT AVAILABLE	Y	20	NON-PROFIT	1

Urgent Care Facilities

#	Name	Address	Address2	City	Phone	Directions	Count
1	CHARLOTTE MEDICAL CENTER URGENT CARE	616 MEIJER DRIVE	No Data	CHARLOTTE	517-543-7800	ON THE W SIDE OF MEIJER DR 468 FT N FROM E CLINTON TRL	1
2	READY CARE GRAND LEDGE	644 MIGALDI LANE	No Data	LANSING	517-627-6024	ON THE NE CORNER OF MIGALDI LN AND DELTA MARKET DR	1

Wastewater Treatment Facilities

#	Name	Address	City	Waterbody	Count
1	SUNFIELD WWSL	13363 OAK STREET	SUNFIELD	MUD CREEK	2
2	EATON RAPIDS WWTP	301 MARKET STREET	EATON RAPIDS	GRAND RIVER	2
3	MULLIKEN WWSL	OFF MAIN ST	MULLIKEN	CRYDERMAN CREEK	2
4	POTTERVILLE WWTP	4249 E VERMONTVILLE	POTTERVILLE	THORNAPPLE RIVER	2
5	BELLEVUE WWTP	9975 1/2 BATTLE CREEK HWY	BELLEVUE	BATTLE CREEK RIVER	2
6	DELTA TWP WWTP	7000 WEST WILLOW HIGHWAY	LANSING	GRAND RIVER	2
7	POTTERVILLE WWSL	4249 E. VERMONTVILLE	POTTERVILLE	THORNAPPLE RIVER VIA ABLE DRAIN	2
8	CHARLOTTE WWTP	1005 PAINE DRIVE	CHARLOTTE	BATTLE CREEK RIVER	2
9	DIMONDALE/WINDSOR WWTP	9384 WALNUT HWY	DIMONDALE	GRAND RIVER	2
10	OLIVET WWSL	FIRST ST	OLIVET	INDIAN CREEK	2
11	GRAND LEDGE WWTP	109 FITZGERALD PARK DRIVE	GRAND LEDGE	GRAND RIVER	2

Special Designated Areas

#	Name	Agency	Address	City	Emergency Phone	Phone	Area(acres)
1	Wetlands Reserve Program	Natural Resources Conservation Service	Davis Hwy	Grand Ledge	517-543-5341	616-942-4111	651.27
2	Wetlands Reserve Program	Natural Resources Conservation Service	Canal Rd.	Eaton Rapids	517-543-5341	616-942-4111	267.34
3	Wetlands Reserve Program	Natural Resources Conservation Service	Vermontville Hwy	Charlotte	517-543-5341	616-942-4111	250.86
4	Wetlands Reserve Program	Natural Resources Conservation Service	Barnes Rd.	Eaton Rapids	517-543-5341	616-942-4111	196.26
5	Wetlands Reserve Program	Natural Resources Conservation Service	Maurer Rd.	Charlotte	517-543-5341	616-942-4111	123.32
6	Hawk Valley Farms	Michigan Audubon Society	Delta River Dr.	Lansing	517-543-3512	517-641-4277	51.67
7	Wetlands Reserve Program	Natural Resources Conservation Service	Bellevue Hwy	Olivet	517-543-5341	616-942-4111	50.16
8	Wetlands Reserve Program	Natural Resources Conservation Service	M-79	Charlotte	517-543-5341	616-942-4111	50.11
9	Wetlands Reserve Program	Natural Resources Conservation Service	N Chester Rd.	Charlotte	517-543-5341	616-942-4111	44.90
10	Wetlands Reserve Program	Natural Resources Conservation Service	Gunnell Rd.	Eaton Rapids	517-543-5341	616-942-4111	40.14
11	Wetlands Reserve Program	Natural Resources Conservation Service	Flanders Rd.	Charlotte	517-543-5341	616-942-4111	40.04
12	Wetlands Reserve Program	Natural Resources Conservation Service	Andrews Hwy	Bellevue	517-543-5341	616-942-4111	37.94
13	Winchell and Union Drain	Michigan DNR Fisheries Division	U	U	800-292-4706 (in-state); 517-373-7660 (out-state)	517-373-1280	18.42
14	01-23-0003	Michigan DEQ	Walnut Grove	Grand Ledge	517-543-5341	517-241-7734	16.50
15	Fraye Creek	Michigan DNR Fisheries Division	U	U	800-292-4706 (in-state); 517-373-7660 (out-state)	517-373-1280	12.86
16	Sebewa Creek	Michigan DNR Fisheries Division	U	U	800-292-4706 (in-state); 517-373-7660 (out-state)	517-373-1280	9.02

17	Parker Extension Drain	Michigan DNR Fisheries Division	U	U	800-292-4706 (in-state); 517-373-7660 (out-state)	517-373-1280	8.58
18	03-23-0006	Michigan DEQ	Highland Ct.	Dimondale	517-543-5341	517-241-7734	8.14
19	06-23-0002	Michigan DEQ	Carlsbad Ln.	Lansing	517-543-5341	517-241-7734	5.46
20	Sebewa Creek trib.	Michigan DNR Fisheries Division	U	U	800-292-4706 (in-state); 517-373-7660 (out-state)	517-373-1280	5.25
21	01-23-0013	Michigan DEQ	Nixon Rd.	Charlotte	517-543-5341	517-241-7734	5.05
22	Quaker Brook trib.	Michigan DNR Fisheries Division	U	U	800-292-4706 (in-state); 517-373-7660 (out-state)	517-373-1280	2.32
23	02-23-0034	Michigan DEQ	Sanders Rd.	Delta	517-543-5341	517-241-7734	1.65
24	07-23-0007	Michigan DEQ	W Saginaw Hwy	Lansing	517-543-5341	517-241-7734	0.60

Special Designated Areas (Cont'd)

#	Name	City	Category	Waterbody	Location	Comments	Area(acres)
1	Wetlands Reserve Program	Grand Ledge	Conservation Easement	unnamed stream	Davis Hwy & Royston Rd	<i>No Data</i>	651.27
2	Wetlands Reserve Program	Eaton Rapids	Conservation Easement	none	Canal Rd & Bunker Hwy	<i>No Data</i>	267.34
3	Wetlands Reserve Program	Charlotte	Conservation Easement	Butternut Creek; Thornapple River	SW corner of W Vermontville Hwy & N Stewart Rd	<i>No Data</i>	250.86
4	Wetlands Reserve Program	Eaton Rapids	Conservation Easement	Harris Drain	Barnes Rd & Smithville Rd	<i>No Data</i>	196.26
5	Wetlands Reserve Program	Charlotte	Conservation Easement	unnamed waterbody	W of where Maurer Rd intersects the train tracks	<i>No Data</i>	123.32
6	Hawk Valley Farms	Lansing	Private Nature Preserve	Grand River	S side of Delta River Rd, E of Clinton Rd	Access by appointment only. Future home of the offices of Michigan Audubon	51.67
7	Wetlands Reserve Program	Olivet	Conservation Easement	Big Creek	Bellevue Hwy & Weeks Rd	<i>No Data</i>	50.16
8	Wetlands Reserve Program	Charlotte	Conservation Easement	none	M-79 & Stine Rd	<i>No Data</i>	50.11
9	Wetlands Reserve Program	Charlotte	Conservation Easement	none	Chester Rd & Ash Hwy	<i>No Data</i>	44.90
10	Wetlands Reserve Program	Eaton Rapids	Conservation Easement	none	Gunnell Rd & Island Hwy	<i>No Data</i>	40.14
11	Wetlands Reserve Program	Charlotte	Conservation Easement	Butternut Creek	W side of Flanders Rd, just N of M-50	<i>No Data</i>	40.04
12	Wetlands Reserve Program	Bellevue	Conservation Easement	none	Andrews Hwy, between Lacey Lake Rd and Youngs Rd	<i>No Data</i>	37.94
13	Winchell and Union Drain	U	Designated Trout Stream	Winchell and Union Drain; Sebewa Creek	In northwestern Eaton County.	Stream contains significant populations of trout and/or salmon.	18.42
14	01-23-0003	Grand Ledge	Conservation Easement	unnamed pond	Walnut Grove & Mt Hope Hwy	Private	16.50
15	Frayser Creek	U	Designated Trout Stream	Frayser Creek; Grand River	In southeastern Ionia County and N central Eaton County.	Stream contains significant populations of trout and/or salmon.	12.86
16	Sebewa Creek	U	Designated Trout Stream	Sebewa Creek; Grand River	In southeastern Ionia County and northwestern Eaton County.	Stream contains significant populations of trout and/or salmon.	9.02

17	Parker Extension Drain	U	Designated Trout Stream	Parker Extension Drain; Cryderman Lake	In southeastern Ionia County and N central Eaton County.	Stream contains significant populations of trout and/or salmon.	8.58
18	03-23-0006	Dimondale	Conservation Easement	unnamed stream	Highland Ct & Bailey Rd	Private	8.14
19	06-23-0002	Lansing	Conservation Easement	none	Carlsbad Ln & Yosemite Dr	Private	5.46
20	Sebewa Creek trib.	U	Designated Trout Stream	unnamed creek; Sebewa Creek	In northwestern Eaton County.	Stream contains significant populations of trout and/or salmon.	5.25
21	01-23-0013	Charlotte	Conservation Easement	unnamed pond	E side of Nixon Rd, N of the railroad tracks	Private	5.05
22	Quaker Brook trib.	U	Designated Trout Stream	unnamed creek; Quaker Brook	In W central Eaton County and E central Barry County.	Stream contains significant populations of trout and/or salmon.	2.32
23	02-23-0034	Delta	Conservation Easement	none	Sanders Rd & Cornerstone Rd	Private	1.65
24	07-23-0007	Lansing	Conservation Easement	Carrier Creek	S side of Saginaw Hwy, between Canal Rd and Creyts Rd	Private	0.60

Managed Lands

#	Name	Agency	Address	City	Emergency Phone	Contact Phone	Area(acres)
1	Tamarack Lake	MI DNR, Wildlife Division	Irish Rd.	Vermontville	800-292-4706	517-373-1263	746.72
2	Windsor Township (State Sec. Complex)	MI DNR, Wildlife Division	US Hwy 27	Charlotte	517-543-3512	517-373-1263	371.61
3	Woldumar Nature Center	Woldumar Nature Association	5739 Old Lansing Rd.	Lansing	517-543-3512	517-322-0030	155.39
4	Lake Interstate (Windsor Twp.)	MI DNR, Wildlife Division	US Hwy 27	Charlotte	517-543-3512	517-373-1263	113.27
5	Eaton County Fairgrounds	Eaton County	1025 S Cochran Ave.	Charlotte	517-543-3512	517-543-4510	94.08
6	Lake Delta	Delta Township	Canal Rd.	Lansing	517-543-3512	517-323-8555	61.82
7	Charlotte (Eaton Twp.)	MI DNR, Wildlife Division	US Hwy 27	Charlotte	517-543-3512	517-373-1263	43.42
8	Lincoln Park (MI)	City of Charlotte	620 W Shepard St.	Charlotte	517-543-3512	517-543-8858	27.97
9	Burchfield Park and Nature Area	Ingham County	881 Grovenberg Rd.	Holt	517-676-2431	517-676-2233	1.52

Managed Lands (Cont'd)

#	Name	City	Category	Waterbody	Location	Comments	Area(acres)
1	Tamarack Lake	Vermontville	State Game Area	Tamarack L.; Saubee L.; Looking Glass L.; Lost L.	Irish Rd & St Joe Hwy	<i>No Data</i>	746.72
2	Windsor Township (State Sec. Complex)	Charlotte	Wildlife Management Area	unnamed ponds	US Hwy 27 & Guinea Rd	<i>No Data</i>	371.61
3	Woldumar Nature Center	Lansing	Education Center	Grand River	N/A	<i>No Data</i>	155.39
4	Lake Interstate (Windsor Twp.)	Charlotte	Wildlife Management Area	unnamed ponds	US-27 & Guinea Rd.	<i>No Data</i>	113.27
5	Eaton County Fairgrounds	Charlotte	Recreation Area	Battle Creek	N/A	<i>No Data</i>	94.08
6	Lake Delta	Lansing	Regional Park	Lake Delta	3-1/2 miles S of Saginaw Hwy on Canal Road	<i>No Data</i>	61.82
7	Charlotte (Eaton Twp.)	Charlotte	State Game Area	none	US Hwy 27 & E Broadway Hwy	<i>No Data</i>	43.42
8	Lincoln Park (MI)	Charlotte	Regional Park	none	N/A	<i>No Data</i>	27.97
9	Burchfield Park and Nature Area	Holt	Regional Park	Grand River	N/A	<i>No Data</i>	1.52

Threatened and Endangered Species

#	Species	Status	Habitat	Area(acres)
1	Indiana bat	Endangered	Summer habitat includes small to medium river and stream corridors with well developed riparian woods; woodlots within 1 to 3 miles of small to medium rivers and streams; and upland forests. Caves and mines as hibernacula.	370,836.85
2	Northern long-eared bat	Threatened	Hibernates in caves and mines - swarming in surrounding wooded areas in autumn. Roosts and forages in upland forests during spring and summer.	370,836.85
3	Copperbelly water snake	Threatened	Wooded and permanently wet areas such as oxbows, sloughs, brushy ditches and floodplain woods	370,836.85
4	Eastern massasauga	Threatened	<i>No Data</i>	370,836.85
5	Eastern prairie fringed orchid	Threatened	Mesic to wet prairies and meadows	370,836.85

Aboveground Storage Tanks

#	Name	Address	City	Emergency Phone	Contact Phone	Waterbody	Count
1	Lansing Asphalt Terminal Co.	3900 S Creyts Rd.	Lansing	517-543-5341	517-322-9400	Carrier Creek	1
2	Eaton Farm Bureau Cooperative, Inc.	2166 E Clinton Trail	Charlotte	517-543-5341	517-543-1160	none	1

Aboveground Storage Tanks (Cont'd)

#	Name	City	Products	Oil Volume	Oil Tanks	Comments	Count
1	Lansing Asphalt Terminal Co.	Lansing	oil	13216805	5	FRP05A0639	1
2	Eaton Farm Bureau Cooperative, Inc.	Charlotte	gasoline	47000	3	91023008	1

Hazardous Materials Storage

#	Name	Address	City	Emergency Phone	Emergency Contact	Local Contact	Count
1	CPS - Lake Odessa	211 Milbourne St	Lake Odessa	970-685-3300	Mark Alverson, Safety Coordinator	Sgt. Aaron Brown; 517-543-5341	1
2	Erickson Station	3725 Canal Rd	Lansing	517-702-6000	Mark Matus, Environmental Manager	Sgt. Aaron Brown; 517-543-5341	1
3	Citizens Elevator	870 South Main	Vermontville	517-726-0514	James R Jenks, CFO	Sgt. Aaron Brown; 517-543-5341	1
4	Charlotte Anodizing Products, Inc.	591 East Packard Highway	Charlotte	517-543-1911	Ronald L. McDiarmid, President	Sgt. Aaron Brown; 517-543-5341	1
5	CPS - Dist. Ctr	9845 W Grand Ledge Hwy	Sunfield	970-685-3300	Ed O'Mara, Facility Manager	Sgt. Aaron Brown; 517-543-5341	1
6	Airgas - Lansing Plant	5018 Empire Way	Lansing	216-642-6600	Airgas USA LLC/Joe Udivich	Sgt. Aaron Brown; 517-543-5341	1
7	ALRO Steel - Potterville	5859 Alro Park Dr	Potterville	517-787-5500	Patrick Stachlewitz, Safety Director	Sgt. Aaron Brown; 517-543-5341	1
8	MetoKote Corp. Plant 10	3001 Hollow Ridge Dr	Eaton Rapids	419-996-7800	Misti Nehus, Corporate EHS Specialist	Sgt. Aaron Brown; 517-543-5341	1
9	DTU II LLC - Central Utilities Complex	8175 Millett Highway	Lansing	517-885-7250	Donald Morgan, Plant Manager	Sgt. Aaron Brown; 517-543-5341	1
10	Linn Products, Inc.	1200 Lipsey Dr	Charlotte	517-543-1820	Joseph T. Kolwick, General Manager	Sgt. Aaron Brown; 517-543-5341	1
11	Magnesium Products of America	2001 Industrial Dr	Eaton Rapids	517-663-2700	Colin Chapman, Remelt Coordinator / ISO 14001 Mng*	Sgt. Aaron Brown; 517-543-5341	1

Hazardous Materials Storage (Cont'd)

#	Name	City	Contact Phone	Materials/CAS	Count
1	CPS - Lake Odessa	Lake Odessa	616-374-8859	7664417; 1910425	1
2	Erickson Station	Lansing	517-702-6000	7664939; 57136	1
3	Citizens Elevator	Vermontville	517-726-0514	1910425	1
4	Charlotte Anodizing Products, Inc.	Charlotte	517-543-1911	7664939; 7697372	1
5	CPS - Dist. Ctr	Sunfield	517-566-6666	86500; 60515; 1910425; 16752775; 16752775; 298000; 115297; 115297; 23135220; 23135220; 1910425; 86500; 298022	1
6	Airgas - Lansing Plant	Lansing	517-646-7642	7782505; 7664417; 74460905; 7647010	1
7	ALRO Steel - Potterville	Potterville	517-645-9900	7664939	1
8	MetoKote Corp. Plant 10	Eaton Rapids	517-663-5527	7664939	1
9	DTU II LLC - Central Utilities Complex	Lansing	517-721-3900	7664939	1
10	Linn Products, Inc.	Charlotte	517-543-1820	7697372; 7664939	1
11	Magnesium Products of America	Eaton Rapids	517-663-2700	7446095	1

Facility Response Plan (FRP) Facilities

#	Name	Address	City	Facility Registry Service Report	Count
1	INTERSTATE ASPHALT TERMINAL CO (LATCO)	3900 S. CREYTS ROAD	LANSING	https://ofmpub.epa.gov/frs_public2/fii_query_detail_disp_program_facility?p_registry_id=110044236261	1

Risk Management Plan (RMP) Facilities

#	Name	Address	City	Facility Registry Service Report	Count
1	CITIZENS LLC	7758 OTTO ROAD	CHARLOTTE	https://ofmpub.epa.gov/frs_public2/fii_query_detail_disp_program_facility?p_registry_id=110022451096	1
2	MEIJER LANSING DISTRIBUTION FACILITY	3405 S. CREYTS ROAD	LANSING	https://ofmpub.epa.gov/frs_public2/fii_query_detail_disp_program_facility?p_registry_id=110030736871	1
3	CITIZENS L.L.C. VERMONTVILLE PLANT	870 SOUTH MAIN STREET	VERMONTVILLE	https://ofmpub.epa.gov/frs_public2/fii_query_detail_disp_program_facility?p_registry_id=110000579151	1
4	CROP PRODUCTION SERVICES	211 REESE ST	LAKE ODESSA	https://ofmpub.epa.gov/frs_public2/fii_query_detail_disp_program_facility?p_registry_id=110000552223	1
5	CARBON GREEN BIOENERGY	7795 SADDLEBAG LAKE ROAD	LAKE ODESSA	https://ofmpub.epa.gov/frs_public2/fii_query_detail_disp_program_facility?p_registry_id=110025336580	1
6	ERICKSON	3725 S CANAL RD	LANSING	https://ofmpub.epa.gov/frs_public2/fii_query_detail_disp_program_facility?p_registry_id=110040958425	1

EPLAN/Tier II Facilities

#	Name	Address	City	Facility Registry Service Report	Count
1	MOCK 1-32 T2N-R3W	ON WHITTUM BTW M-50 & FIVE POINT RDS	EATON RAPIDS	https://ofmpub.epa.gov/frs_public2/fii_query_detail_disp_program_facility?p_registry_id=110062033400	1
2	SPEEDWAY LLC	7310 WEST SAGINAW HWY	LANSING	https://ofmpub.epa.gov/frs_public2/fii_query_detail_disp_program_facility?p_registry_id=110062088155	1
3	GENERAL MOTORS LLC-LANSING DELTA TOWNSHIP	8175 MILLETT HWY	LANSING	https://ofmpub.epa.gov/frs_public2/fii_query_detail_disp_program_facility?p_registry_id=110025333388	1
4	AXSON N A	1611 HULTS DR.	EATON RAPIDS	https://ofmpub.epa.gov/frs_public2/fii_query_detail_disp_program_facility?p_registry_id=110000744428	1
5	ETM ENTS INCORPORATED	920 N. CLINTON ST.	GRAND LEDGE	https://ofmpub.epa.gov/frs_public2/fii_query_detail_disp_program_facility?p_registry_id=110000408176	1
6	CARBON GREEN BIOENERGY	7795 SADDLEBAG LAKE ROAD	LAKE ODESSA	https://ofmpub.epa.gov/frs_public2/fii_query_detail_disp_program_facility?p_registry_id=110025336580	1
7	WILSON, DAVID/FARM	8123 W CLINTON TRAIL	EATON RAPIDS	https://ofmpub.epa.gov/frs_public2/fii_query_detail_disp_program_facility?p_registry_id=110061865101	1
8	ALRO STEEL CORP	5859 ALRO PARK DR	POTTERVILLE	https://ofmpub.epa.gov/frs_public2/fii_query_detail_disp_program_facility?p_registry_id=110015838325	1
9	FERRELLGAS COMPANY	5304 S CLINTON TRAIL	EATON RAPIDS	https://ofmpub.epa.gov/frs_public2/fii_query_detail_disp_program_facility?p_registry_id=110056910188	1
10	NATIONWIDE TRUCK BROKERS	6601 SLOAN HWY	LANSING	https://ofmpub.epa.gov/frs_public2/fii_query_detail_disp_program_facility?p_registry_id=110003711047	1
11	SPEEDWAY LLC	712 S CREYTS RD	LANSING	https://ofmpub.epa.gov/frs_public2/fii_query_detail_disp_program_facility?p_registry_id=110003643905	1
12	NORTHWEST ENERGY-CHARLOTTE	2230 LANSING ROAD	CHARLOTTE	https://ofmpub.epa.gov/frs_public2/fii_query_detail_disp_program_facility?p_registry_id=110061857398	1

13	R&J FARMS-JON PFIESTER/FARM	6601 S PEASE RD	BELLEVUE	https://ofmpub.epa.gov/frs_public2/fii_query_detail_disp_program_facility?p_registry_id=110061851161	1
14	RIETH RILEY CONSTRUCTION CO., INC.	4150 S CREYTS RD	LANSING	https://ofmpub.epa.gov/frs_public2/fii_query_detail_disp_program_facility?p_registry_id=110001298587	1
15	PRECISION PROTOTYPE & MFG INC	500 MARILIN AVE	EATON RAPIDS	https://ofmpub.epa.gov/frs_public2/fii_query_detail_disp_program_facility?p_registry_id=110031356262	1
16	GENERAL MOTORS COMPANY	4400 W MOUNT HOPE HWY	LANSING	https://ofmpub.epa.gov/frs_public2/fii_query_detail_disp_program_facility?p_registry_id=110040104464	1
17	HAMLIN 8 CTB	1 1/2 MILES W, 4 MILES S OF EATON RAPIDS	EATON RAPIDS	https://ofmpub.epa.gov/frs_public2/fii_query_detail_disp_program_facility?p_registry_id=110061852204	1
18	DAY, PATRICK/FARM	3533 W VERMONTVILLE HWY	CHARLOTTE	https://ofmpub.epa.gov/frs_public2/fii_query_detail_disp_program_facility?p_registry_id=110062050596	1
19	FITCH BEACH AIRPORT/CENTRAL	1325 ISLAND HWY	CHARLOTTE	https://ofmpub.epa.gov/frs_public2/fii_query_detail_disp_program_facility?p_registry_id=110061818733	1
20	HOWELL, JOHN/FARM	9200 BRIDGE HWY	DIMONDALE	https://ofmpub.epa.gov/frs_public2/fii_query_detail_disp_program_facility?p_registry_id=110062014797	1
21	CROP PRODUCTION SERVICES DIST. CTR	9845 W GRAND LEDGE HWY	SUNFIELD	https://ofmpub.epa.gov/frs_public2/fii_query_detail_disp_program_facility?p_registry_id=110062022458	1
22	METOKOTE CORPORATION	3001 HOLLOW RIDGE DR	EATON RAPIDS	https://ofmpub.epa.gov/frs_public2/fii_query_detail_disp_program_facility?p_registry_id=110015892756	1
23	ALTA LIFT TRUCK SERVICES INC	6327 JOMAR CT	LANSING	https://ofmpub.epa.gov/frs_public2/fii_query_detail_disp_program_facility?p_registry_id=110031375928	1
24	POTTERVILLE PLANT	415 NELSON STREET	POTTERVILLE	https://ofmpub.epa.gov/frs_public2/fii_query_detail_disp_program_facility?p_registry_id=110061990458	1
25	AT&T - M49190	11025 NASHVILLE HWY	NASHVILLE	https://ofmpub.epa.gov/frs_public2/fii_query_detail_disp_program_facility?p_registry_id=110062010407	1

26	GRAND LEDGE ARMORY-AASF-RAID	10700 EATON HWY	GRAND LEDGE	https://ofmpub.epa.gov/frs_public2/fii_query_detail_disp_program_facility?p_registry_id=110062001989	1
27	OTTO RD PLANT	7758 OTTO RD	CHARLOTTE	https://ofmpub.epa.gov/frs_public2/fii_query_detail_disp_program_facility?p_registry_id=110061951552	1
28	MK BATTERY, LANSING	4403 EMPIRE WAY	LANSING	https://ofmpub.epa.gov/frs_public2/fii_query_detail_disp_program_facility?p_registry_id=110062038655	1
29	LANSING ICE & FUEL COMPANY	3605 SOUTH CREYTS RD	LANSING	https://ofmpub.epa.gov/frs_public2/fii_query_detail_disp_program_facility?p_registry_id=110061901456	1
30	ROBINSON, RONALD/FARM	6740 MATTHEWS RD	OLIVET	https://ofmpub.epa.gov/frs_public2/fii_query_detail_disp_program_facility?p_registry_id=110061949129	1
31	AT&T - M49120	211 WEST LOVETTE	CHARLOTTE	https://ofmpub.epa.gov/frs_public2/fii_query_detail_disp_program_facility?p_registry_id=110062014706	1
32	WAWIERNIA, RODNEY/FARM	13458 BOYER RD	MULLIKEN	https://ofmpub.epa.gov/frs_public2/fii_query_detail_disp_program_facility?p_registry_id=110061990519	1
33	AMERIGAS	1005 JP SULLIVAN DR	EATON RAPIDS	https://ofmpub.epa.gov/frs_public2/fii_query_detail_disp_program_facility?p_registry_id=110062020334	1
34	HEAD, MARVIN/FARM	10800 BOYER RD	MULLIKEN	https://ofmpub.epa.gov/frs_public2/fii_query_detail_disp_program_facility?p_registry_id=110062021048	1
35	WITTE, ROBERT/FARM	3426 MICHIGAN RD	DIMONDALE	https://ofmpub.epa.gov/frs_public2/fii_query_detail_disp_program_facility?p_registry_id=110062003647	1
36	ERICKSON	3725 S CANAL RD	LANSING	https://ofmpub.epa.gov/frs_public2/fii_query_detail_disp_program_facility?p_registry_id=110040958425	1
37	ROBERT SINTO CORP	150 ORCHARD ST	GRAND LEDGE	https://ofmpub.epa.gov/frs_public2/fii_query_detail_disp_program_facility?p_registry_id=110003565749	1
38	CHARLOTTE ANODIZING	591 E PACKARD HWY	CHARLOTTE	https://ofmpub.epa.gov/frs_public2/fii_query_detail_disp_program_facility?p_registry_id=110015877719	1

39	DELTA TOWNSHIP UTILITIES II LLC	8500 R E OLDS	LANSING	https://ofmpub.epa.gov/frs_public2/fii_query_detail_disp_program_facility?p_registry_id=110024559565	1
40	VIERK, LEE/FARM	6303 W FIVE POINT HWY	CHARLOTTE	https://ofmpub.epa.gov/frs_public2/fii_query_detail_disp_program_facility?p_registry_id=110061839373	1
41	STEVENS, LAWRENCE/FARM	9329 W KALAMO HWY	BELLEVUE	https://ofmpub.epa.gov/frs_public2/fii_query_detail_disp_program_facility?p_registry_id=110061951044	1
42	LOCKE'S DAIRY FARM	5709 BENTON RD	CHARLOTTE	https://ofmpub.epa.gov/frs_public2/fii_query_detail_disp_program_facility?p_registry_id=110062102656	1
43	DAY, PATRICK/FARM	3810 W LAWRENCE HWY	CHARLOTTE	https://ofmpub.epa.gov/frs_public2/fii_query_detail_disp_program_facility?p_registry_id=110062087931	1
44	S P KISH INDUSTRIES INC	600 W. SEMINARY ST.	CHARLOTTE	https://ofmpub.epa.gov/frs_public2/fii_query_detail_disp_program_facility?p_registry_id=110000852337	1
45	FRONTIER GRAND LEDGE CENTRAL OF	128 E RIVER ST	GRAND LEDGE	https://ofmpub.epa.gov/frs_public2/fii_query_detail_disp_program_facility?p_registry_id=110062086488	1
46	GENERAL CAR AND TRUCK LEASING SYSTEM INC	3520 S CREYTS RD	LANSING	https://ofmpub.epa.gov/frs_public2/fii_query_detail_disp_program_facility?p_registry_id=110003679733	1
47	LOWE'S GRAND LEDGE, MI FDC (#1431)	430 WINSTANLEY BLVD	GRAND LEDGE	https://ofmpub.epa.gov/frs_public2/fii_query_detail_disp_program_facility?p_registry_id=110061995211	1
48	AT&T - M48123	7040 CREYTS	DIMONDALE	https://ofmpub.epa.gov/frs_public2/fii_query_detail_disp_program_facility?p_registry_id=110061951918	1
49	COCA COLA BOTTLING CO - LANSING DISTRIBUTION CENTER	3300 S CREYTS RD	LANSING	https://ofmpub.epa.gov/frs_public2/fii_query_detail_disp_program_facility?p_registry_id=110003689492	1
50	SPEEDWAY 8795	407 SOUTH WAVERLY RD	LANSING	https://ofmpub.epa.gov/frs_public2/fii_query_detail_disp_program_facility?p_registry_id=110062059070	1
51	TERRA INTERNATIONAL INC	306 S. WILLIAMS	BELLEVUE	https://ofmpub.epa.gov/frs_public2/fii_query_detail_disp_program_facility?p_registry_id=110062043738	1

52	ONE SOURCE PROCESSING	1065 MIKESELL ROAD	CHARLOTTE	https://ofmpub.epa.gov/frs_public2/fii_query_detail_disp_program_facility?p_registry_id=110061866967	1
53	AIKEN, JOHN/FARM	10363 W LAWRENCE	VERMONTVILLE	https://ofmpub.epa.gov/frs_public2/fii_query_detail_disp_program_facility?p_registry_id=110062057919	1
54	BIEWER OF LANSING LLC	6111 W MT HOPE HWY	LANSING	https://ofmpub.epa.gov/frs_public2/fii_query_detail_disp_program_facility?p_registry_id=110003714776	1
55	FORELL, JOHN/FARM	4395 N CHESTER	CHARLOTTE	https://ofmpub.epa.gov/frs_public2/fii_query_detail_disp_program_facility?p_registry_id=110061967386	1
56	AT&T - M49129	301 NORTH MAIN STREET	EATON RAPIDS	https://ofmpub.epa.gov/frs_public2/fii_query_detail_disp_program_facility?p_registry_id=110061907174	1
57	EATON RAPIDS 36 COMPRESSOR STATION	3349 S. WAVERLY ROAD	EATON RAPIDS	https://ofmpub.epa.gov/frs_public2/fii_query_detail_disp_program_facility?p_registry_id=110061868019	1
58	SPEEDWAY LLC	687 LANSING ST	CHARLOTTE	https://ofmpub.epa.gov/frs_public2/fii_query_detail_disp_program_facility?p_registry_id=110003699800	1
59	MEIJER DISTRIBUTION INC	3301 S CREYTS RD	LANSING	https://ofmpub.epa.gov/frs_public2/fii_query_detail_disp_program_facility?p_registry_id=110003603994	1
60	AIRGAS GREAT LAKES	5018 EMPIRE WAY	LANSING	https://ofmpub.epa.gov/frs_public2/fii_query_detail_disp_program_facility?p_registry_id=110015806145	1
61	CHARLOTTE	2538 LANSING RD	CHARLOTTE	https://ofmpub.epa.gov/frs_public2/fii_query_detail_disp_program_facility?p_registry_id=110061907520	1
62	PARR, GARY/FARM	4557 N WHEATON RD	CHARLOTTE	https://ofmpub.epa.gov/frs_public2/fii_query_detail_disp_program_facility?p_registry_id=110061901615	1
63	HASKIN, BRIAN/FARM	13112 ROUND LAKE RD	SUNFIELD	https://ofmpub.epa.gov/frs_public2/fii_query_detail_disp_program_facility?p_registry_id=110061832548	1
64	VERHELLE, WAYNE/FARM	3850 BOSTEDOR RD	EATON RAPIDS	https://ofmpub.epa.gov/frs_public2/fii_query_detail_disp_program_facility?p_registry_id=110061936712	1

65	DR PEPPER SNAPPLE GROUP	1145 COMET LANE	GRAND LEDGE	https://ofmpub.epa.gov/frs_public2/fii_query_detail_disp_program_facility?p_registry_id=110061821685	1
66	CITIZENS L.L.C. VERMONTVILLE PLANT	870 SOUTH MAIN STREET	VERMONTVILLE	https://ofmpub.epa.gov/frs_public2/fii_query_detail_disp_program_facility?p_registry_id=110000579151	1
67	CROP PRODUCTION SERVICES	211 REESE ST	LAKE ODESSA	https://ofmpub.epa.gov/frs_public2/fii_query_detail_disp_program_facility?p_registry_id=110000552223	1
68	MEIJER #210 GAS STATION	740 E SAGINAW HWY	GRAND LEDGE	https://ofmpub.epa.gov/frs_public2/fii_query_detail_disp_program_facility?p_registry_id=110061851900	1
69	MEIJER #23 GAS STATION	5125 W SAGINAW HWY	LANSING	https://ofmpub.epa.gov/frs_public2/fii_query_detail_disp_program_facility?p_registry_id=110061996032	1
70	J.R. SMITH 1A-21	BENTLY HWY.	EATON RAPIDS	https://ofmpub.epa.gov/frs_public2/fii_query_detail_disp_program_facility?p_registry_id=110061857129	1
71	CAPITAL ASPHALT	3888 S CANAL RD	LANSING	https://ofmpub.epa.gov/frs_public2/fii_query_detail_disp_program_facility?p_registry_id=110054884595	1
72	YAZAKI NORTH AMERICA INC	2702 ENA DR	LANSING	https://ofmpub.epa.gov/frs_public2/fii_query_detail_disp_program_facility?p_registry_id=110020893158	1
73	EATON FARM BUREAU CO-OP, INC.	2166 EAST CLINTON TRAIL	CHARLOTTE	https://ofmpub.epa.gov/frs_public2/fii_query_detail_disp_program_facility?p_registry_id=110011696744	1
74	MEIJER #194 GAS STATION	1167 EAST CLINTON TRAIL	CHARLOTTE	https://ofmpub.epa.gov/frs_public2/fii_query_detail_disp_program_facility?p_registry_id=110061952178	1
75	AT&T - M48159	3400 FRANETTE	LANSING	https://ofmpub.epa.gov/frs_public2/fii_query_detail_disp_program_facility?p_registry_id=110061903873	1
76	AGRIUM ADVANCED TECHNOLOGIES, DIRECT SOLUTIONS	3524 SOUTH CANAL ROAD, SUITE 1	LANSING	https://ofmpub.epa.gov/frs_public2/fii_query_detail_disp_program_facility?p_registry_id=110061819322	1
77	WILLIAMS, DODGE/FARM	498 SPICERVILLE HWY	EATON RAPIDS	https://ofmpub.epa.gov/frs_public2/fii_query_detail_disp_program_facility?p_registry_id=110061818724	1

78	LANSING STATE JOURNAL	2960 ENA DR	LANSING	https://ofmpub.epa.gov/frs_public2/fii_query_detail_disp_program_facility?p_registry_id=110062109882	1
79	OHIO POOL EQUIPMENT & SUPPLY CO DBA OP AQUATICS	6424 WESTLAND WAY	LANSING	https://ofmpub.epa.gov/frs_public2/fii_query_detail_disp_program_facility?p_registry_id=110067068746	1
80	MAGNESIUM PRODUCTS OF AMERICA, INC	2001 INDUSTRIAL DR	EATON RAPIDS	https://ofmpub.epa.gov/frs_public2/fii_query_detail_disp_program_facility?p_registry_id=110055517276	1
81	ALLIANCE INTERIORS LLC	4521 W MOUNT HOPE HWY	LANSING	https://ofmpub.epa.gov/frs_public2/fii_query_detail_disp_program_facility?p_registry_id=110003716202	1
82	CASS POLYMERS OF MICHIGAN IMC	815 WEST SHEPHERD STREET	CHARLOTTE	https://ofmpub.epa.gov/frs_public2/fii_query_detail_disp_program_facility?p_registry_id=110000408112	1
83	UFP-LANSING, LLC	2509 SNOW RD	LANSING	https://ofmpub.epa.gov/frs_public2/fii_query_detail_disp_program_facility?p_registry_id=110024422551	1
84	DOWDING INDUSTRIES	449 MARLIN AVE	EATON RAPIDS	https://ofmpub.epa.gov/frs_public2/fii_query_detail_disp_program_facility?p_registry_id=110003702592	1
85	BRIDGEWATER INTERIORS	2369 S CANAL RD	LANSING	https://ofmpub.epa.gov/frs_public2/fii_query_detail_disp_program_facility?p_registry_id=110032732087	1
86	AT&T - M48196	231 CHURCH STREET	POTTERVILLE	https://ofmpub.epa.gov/frs_public2/fii_query_detail_disp_program_facility?p_registry_id=110062051675	1
87	AT&T - M48179	474 CHARLOTTE	MULLIKEN	https://ofmpub.epa.gov/frs_public2/fii_query_detail_disp_program_facility?p_registry_id=110061914317	1
88	CITIZENS LLC	421 N COCHRAN PO BOX F	CHARLOTTE	https://ofmpub.epa.gov/frs_public2/fii_query_detail_disp_program_facility?p_registry_id=110022297094	1
89	YANFENG GLOBAL AUTOMOTIVE INTERIORS	7009 W MOUNT HOPE HIGHWAY	LANSING	https://ofmpub.epa.gov/frs_public2/fii_query_detail_disp_program_facility?p_registry_id=110056299278	1
90	AMERIGAS	7220 SADDLEBAG LAKE RD	LAKE ODESSA	https://ofmpub.epa.gov/frs_public2/fii_query_detail_disp_program_facility?p_registry_id=110062058936	1

91	GRIFFITH, BRUCE/FARM	2326 W LAWRENCE	CHARLOTTE	https://ofmpub.epa.gov/frs_public2/fii_query_detail_disp_program_facility?p_registry_id=110061834421	1
92	SCHWAN'S HOME SERVICE, INC.-104200	2249 OTTO RD	CHARLOTTE	https://ofmpub.epa.gov/frs_public2/fii_query_detail_disp_program_facility?p_registry_id=110062001373	1
93	LEVEL 3 COMM - CHARLOTTE - CHRLMI01	125 W MCCLURE ST	CHARLOTTE	https://ofmpub.epa.gov/frs_public2/fii_query_detail_disp_program_facility?p_registry_id=110061823399	1
94	SPEEDWAY LLC	1202 S MAIN ST	EATON RAPIDS	https://ofmpub.epa.gov/frs_public2/fii_query_detail_disp_program_facility?p_registry_id=110003639554	1
95	LINN PRODUCTS INC	1200 LIPSEY DRIVE	CHARLOTTE	https://ofmpub.epa.gov/frs_public2/fii_query_detail_disp_program_facility?p_registry_id=110015872484	1
96	INTERSTATE ASPHALT TERMINAL CO (LATCO)	3900 S. CREYTS ROAD	LANSING	https://ofmpub.epa.gov/frs_public2/fii_query_detail_disp_program_facility?p_registry_id=110044236261	1
97	VEDDER, GARY/FARM	286 N BRADLEY RD	CHARLOTTE	https://ofmpub.epa.gov/frs_public2/fii_query_detail_disp_program_facility?p_registry_id=110061851312	1
98	AT&T - M47141	114 E JACKSON	BELLEVUE	https://ofmpub.epa.gov/frs_public2/fii_query_detail_disp_program_facility?p_registry_id=110061995391	1
99	WRIGHT, ELDON/FARM	328 S HARTELL	CHARLOTTE	https://ofmpub.epa.gov/frs_public2/fii_query_detail_disp_program_facility?p_registry_id=110061818840	1
100	AMERICAN BEAN & GRAIN	211 REESE ST	LAKE ODESSA	https://ofmpub.epa.gov/frs_public2/fii_query_detail_disp_program_facility?p_registry_id=110062072956	1
101	METC ONEIDA SUBSTATION	8077 ONEIDA ROAD	GRAND LEDGE	https://ofmpub.epa.gov/frs_public2/fii_query_detail_disp_program_facility?p_registry_id=110062064661	1
102	RYDER TRANS SVC #2634B	6300 LANSING RD	LANSING	https://ofmpub.epa.gov/frs_public2/fii_query_detail_disp_program_facility?p_registry_id=110062072091	1
103	PRATT & WHITNEY AUTOAIR INC	76 1ST ST	SUNFIELD	https://ofmpub.epa.gov/frs_public2/fii_query_detail_disp_program_facility?p_registry_id=110003704304	1

104	SPEEDWAY 2213	6329 W SAGINAW	LANSING	https://ofmpub.epa.gov/frs_public2/fii_query_detail_disp_program_facility?p_registry_id=110061966984	1
105	LOWE'S HOME CENTERS LLC	320 N MARKETPLACE BLVD	LANSING	https://ofmpub.epa.gov/frs_public2/fii_query_detail_disp_program_facility?p_registry_id=110015912805	1
106	NORTHWEST ENERGY-PACKARD	1264 PACKARD HWY	CHARLOTTE	https://ofmpub.epa.gov/frs_public2/fii_query_detail_disp_program_facility?p_registry_id=110061951133	1

Railroads

#	Railroad	Emergency Phone	Contact Phone	Class	Length(mi)
1	Canadian National	800-465-9239 (Police)	888-888-5909	1	36.82
2	CSX Transportation	800-232-0144	904-359-3100	1	21.48

Oil and Natural Gas Pipelines

#	Name	System	Description	Length(mi)
1	Consumers Energy Co.	Distribution Pipeline	Natural Gas Pipeline	64.36
2	Consumers Energy Co.	Transmission Pipeline	Natural Gas Pipeline	37.97
3	Consumers Energy Co.	<i>No Data</i>	Natural Gas Pipeline	36.02
4	SEMCO Pipeline Co.	Semco 7 Mile Line	Natural Gas Pipeline	17.98
5	Battle Creek Gas Co.	Cal Lee 8"	Natural Gas Pipeline	4.89
6	SEMCO Energy Gas Co. Battle Creek Division	Cal Lee 8"	Natural Gas Pipeline	4.89
7	SEMCO Energy Gas Co. Battle Creek Division	<i>No Data</i>	Natural Gas Pipeline	0.29

Marinas

#	Name	Address	City	Emergency Phone	Contact Phone	Waterbody	Count
1	Grand Pointe Marina	7086 Creyts Rd.	Dimondale	517-676-2431	517-646-6733	Grand River	1

Boat Access

#	Name	Operator	Waterbody	Latitude	Longitude	Count
1	Narrow	Jackson FO	Narrow Lake	42.43620000034571	-84.7797999996692	1
2	Bunker Road	Eaton County	Grand River	42.55240000039339	-84.62139999959618	1
3	Butler Co Park	Eaton County	Battle Creek	42.444199999794364	-85.01480000000447	1
4	McArthur r Park	City of Eaton Rapids	Grand River	42.50489999912679	-84.64859999995679	1
5	Jaycees Park	City of Grand Ledge	Grand River	42.751700000837445	-84.74129999987781	1

Non-navigational Dams

#	Name	Latitude	Longitude	Count
1	DILLS DAM	42.683299999684095	-84.79169999994338	1
2	Wilson Dam	42.64670000039041	-84.65170000027865	1
3	Gregory State Game Area #3 Dam	42.4867000002414	-84.99170000012964	1
4	BELLEVUE MILL DAM	42.44999999925494	-85.01669999957085	1
5	Cheney Lake Dam	42.44999999925494	-85.03330000024289	1
6	Grand Ledge Dam	42.7632999997586	-84.7632999997586	1
7	Giesler Dam	42.47499999962747	-85.00829999987036	1
8	Meyers-Henderson Detention Pond	42.744999999180436	-84.69029999990016	1

Rivers and Streams

#	Name	Feature	Length(mi)
1	Grand River	Stream	31.40
2	Thornapple River	Stream	30.80
3	Battle Creek	Stream	30.73
4	Lacey Creek	Stream	11.05
5	Spring Brook	Stream	8.54
6	Butternut Creek	Stream	6.59
7	<i>No Data</i>	Stream	6.06
8	Indian Creek	Stream	5.13
9	Hayon Creek	Stream	4.97
10	Sebewa Creek	Stream	4.07
11	Mud Creek	Stream Intermittent	3.81
12	Shanty Brook	Stream	2.30
13	Sebewa Creek	Stream Intermittent	1.91
14	Mud Creek	Stream	1.30
15	Butternut Creek	Stream Intermittent	1.22
16	Wanadoga Creek	Stream	1.09
17	Wanadoga Creek	Stream Intermittent	0.94
18	Thornapple River	Stream Intermittent	0.55

Lakes and Ponds

#	Name	Description	Area(acres)
1	No Data	Lake/Pond: Hydrographic Category = Perennial	334.56
2	Narrow Lake	Lake/Pond: Hydrographic Category = Perennial	126.59
3	Pine Lake	Lake/Pond: Hydrographic Category = Perennial	113.15
4	No Data	Reservoir; Reservoir Type = Treatment	85.80
5	Saubee Lake	Lake/Pond: Hydrographic Category = Perennial	65.15
6	Lacey Lake	Lake/Pond: Hydrographic Category = Perennial	53.49
7	Bly Lake	Lake/Pond: Hydrographic Category = Perennial	26.83
8	Mud Lake	Lake/Pond: Hydrographic Category = Perennial	23.96
9	Loomis Lake	Lake/Pond: Hydrographic Category = Perennial	17.90
10	Tamarock Lake	Lake/Pond: Hydrographic Category = Perennial	17.27
11	Saddlebag Lake	Lake/Pond: Hydrographic Category = Perennial	14.83
12	Mill Pond	Lake/Pond: Hydrographic Category = Perennial	13.52
13	Hart Lake	Lake/Pond: Hydrographic Category = Perennial	12.97
14	Steel Lake	Lake/Pond: Hydrographic Category = Perennial	12.78
15	Lookingglass Lake	Lake/Pond: Hydrographic Category = Perennial	11.80
16	Carr Lake	Lake/Pond: Hydrographic Category = Perennial	11.75
17	Taylor Lake	Lake/Pond: Hydrographic Category = Perennial	10.32
18	Hoover Lake	Lake/Pond: Hydrographic Category = Perennial	9.96
19	Southward Lake	Lake/Pond: Hydrographic Category = Perennial	8.63
20	Lost Lake	Lake/Pond: Hydrographic Category = Perennial	8.50
21	Snow Lake	Lake/Pond: Hydrographic Category = Perennial	8.28
22	Round Lake	Lake/Pond: Hydrographic Category = Perennial	6.45
23	Gregg Lake	Lake/Pond: Hydrographic Category = Perennial	5.73
24	Boody Lake	Lake/Pond: Hydrographic Category = Perennial	3.94
25	Willis Lake	Lake/Pond: Hydrographic Category = Perennial	0.92

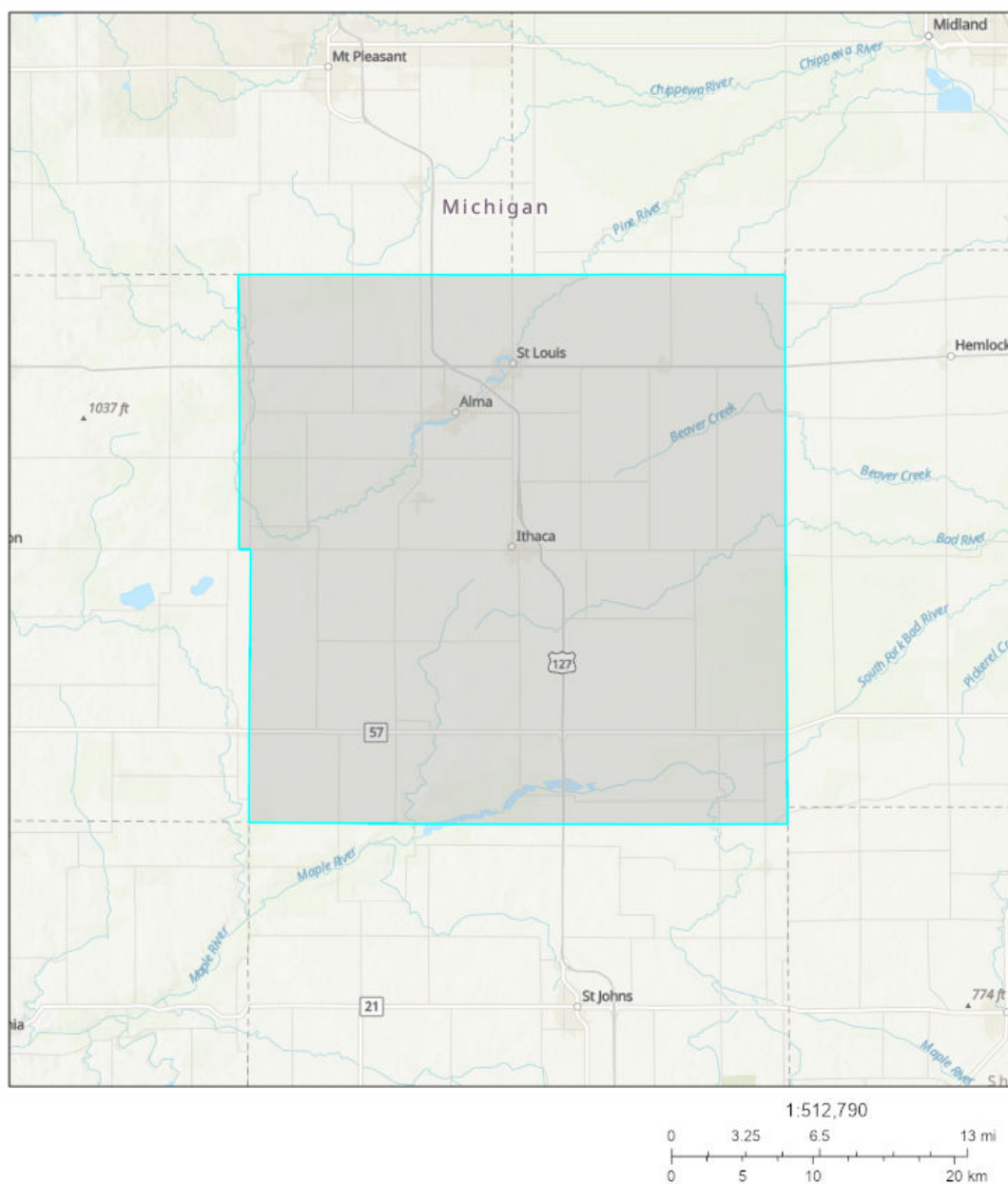


Gratiot County Fact Sheet Report

Area of Interest (AOI) Information

Area : 365,830.76 acres

Sep 3 2020 11:30:20 Eastern Daylight Time



Sources: Esri, Airbus DS, USGS, NGA, NASA, CGIAR, N Robinson, NCEAS, NLS, OS, NMA, Geodatasynthesen, Rijkswaterstaat, GSA, Geoland, FEMA, Intermap and the GIS user community, Sources: Esri, HERE, Garmin, FAO, NOAA, USGS, © OpenStreetMap contributors, and the GIS User Community, Upper Mississippi River Basin Association, Great Lakes Commission, USEPA

Gratiot County, Michigan

Summary

Name	Count	Area(acres)	Length(mi)
Local EOC	1	N/A	N/A
Public Health Departments	0	N/A	N/A
County Contacts	1	365,830.76	N/A
State Contacts	1	365,830.76	N/A
Major Cities and Towns	6	N/A	N/A
Tribal Lands	0	0	N/A
Tribal Lands (Cont'd)	0	0	N/A
Hospitals	1	N/A	N/A
Hospitals (Cont'd)	1	N/A	N/A
Urgent Care Facilities	1	N/A	N/A
Water Intakes	1	N/A	N/A
Water Intakes (Cont'd)	1	N/A	N/A
Wastewater Treatment Facilities	14	N/A	N/A
Special Designated Areas	34	1,968.41	N/A
Special Designated Areas (Cont'd)	34	1,968.41	N/A
Managed Lands	5	10,350.18	N/A
Managed Lands (Cont'd)	5	10,350.18	N/A
Other Environmentally Sensitive Areas	0	0	N/A
Other Environmentally Sensitive Areas (Cont'd)	0	0	N/A
Historic Places	0	N/A	N/A
Archaeological Sites	0	0	N/A
Threatened and Endangered Species	4	1,463,323.05	N/A
Aboveground Storage Tanks	2	N/A	N/A
Aboveground Storage Tanks (Cont'd)	2	N/A	N/A
Hazardous Materials Storage	11	N/A	N/A
Hazardous Materials Storage (Cont'd)	11	N/A	N/A
Facility Response Plan (FRP) Facilities	1	N/A	N/A
Risk Management Plan (RMP) Facilities	7	N/A	N/A
EPLAN/Tier II Facilities	60	N/A	N/A
Railroads	9	N/A	60.99
Petroleum Pipelines	2	N/A	33.12
Oil and Natural Gas Pipelines	20	N/A	232.59
Marinas	0	N/A	N/A
Boat Access	3	N/A	N/A
Navigational Locks and Dams	0	N/A	N/A
Non-navigational Dams	8	N/A	N/A
Rivers and Streams	27	N/A	136.29

Lakes and Ponds	37	1,054.87	N/A
Response Strategies	0	N/A	N/A
Response Strategies (Cont'd)	0	N/A	N/A
Response Strategies (Cont'd)	0	N/A	N/A

Local EOC

#	Name	Address	City	Phone	Has Generator	Directions	Count
1	GRATIOT COUNTY EMERGENCY OPERATIONS CENTER	1375 COUNTY FARM ROAD	ITHACA	989-875-5280	Y	EAST SIDE OF S COUNTY FARM ROAD, APPROX 0.07 MILES SOUTH OF THE INTERSECTION OF S COUNTY FARM ROAD AND RAYCRAFT DR	1

County Contacts

#	County	Point of Contact	Emergency Management Phone	LEPC Chair	LEPC Phone	Local Health Department Phone	Area(acres)
1	Gratiot, Michigan	Dan Morden	989-875-5280	Dan Morden	989-875-5280	989-831-5522	365,830.76

State Contacts

#	State Emergency Management Phone	24-hr Emergency Management Phone	State Health Department Phone	Homeland Security	Area(acres)
1	517-284-3946	800-292-4706	517-335-9030	313-596-2590	365,830.76

Major Cities and Towns

#	Name	Population	Elevation (Feet)	Count
1	Saint Louis	7482	732	1
2	Alma	9383	735	1
3	Ithaca	2910	794	1
4	Ashley	563	669	1
5	Breckenridge	1328	735	1
6	Perrinton	406	735	1

Hospitals

#	Name	Address	City	Phone	Type	Status	Count
1	MIDMICHIGAN MEDICAL CENTER-GRATIOT	300 E WARWICK DR	ALMA	NOT AVAILABLE	GENERAL ACUTE CARE	OPEN	1

Hospitals (Cont'd)

#	Name	City	Trauma Level	Helipad	Number of Beds	Owner	Count
1	MIDMICHIGAN MEDICAL CENTER-GRATIOT	ALMA	NOT AVAILABLE	Y	67	NON-PROFIT	1

Urgent Care Facilities

#	Name	Address	Address2	City	Phone	Directions	Count
1	GRATIOT MEDICAL CENTER - URGENT CARE	321 EAST WARWICK DRIVE	No Data	ALMA	989-466-3332	LOCATED ON THE NORTH SIDE OF EAST WARWICK DRIVE, APPROX .2MI WEST OF PINE AVENUE.	1

Water Intakes

#	Name	Address	City	Emergency Phone	Phone	Waterbody	Count
1	Alma Water Treatment Plant	200 North Lincoln	Alma	517-875-5211	517-463-8349	Pine River	1

Water Intakes (Cont'd)

#	Name	Waterbody	Water Use	Intake Info	Location	Comments	Count
1	Alma Water Treatment Plant	Pine River	Public Water Supply	1 intake	No Data	Concrete Intake; supplies 20-30% of Alma's source water	1

Wastewater Treatment Facilities

#	Name	Address	City	Waterbody	Count
1	ITHACA WWSL	1340 E CENTER ST	ITHACA	BRADY CREEK	2
2	ITHACA WWSLTATES MHP WWSL	MEADOW LANE DRIVE	ITHACA	BRADY CREEK	2
3	ALMA WWTP	1000 WASHINGTON	ALMA	PINE RIVER	2
4	ASHLEY WWSL	114 W OAK ST	ASHLEY	SCHOLLENBARGER DRAIN	2
5	ST LOUIS WWTP	404 E. PROSPECT	ST LOUIS	PINE RIVER	2
6	BRECKENRIDGE WWSL	9634 N ARNOLD RD	BRECKENRIDGE	COUNTY DRAIN NUMBER 170	2
7	PERRINTON WWSL	AT SUNSET DR IN SECTION 31 OF	PERRINTON	PINE CREEK	2

Special Designated Areas

#	Name	Agency	Address	City	Emergency Phone	Phone	Area(acres)
1	Wetlands Reserve Program	Natural Resources Conservation Service	S Ransom Rd.	Bannister	989-875-5280	810-230-8766	271.80
2	Wetlands Reserve Program	Natural Resources Conservation Service	M-57	Ashley	989-875-5280	810-230-8766	260.27
3	Wetlands Reserve Program	Natural Resources Conservation Service	E Taft Rd.	Bannister	989-875-5280	810-230-8766	226.85
4	Wetlands Reserve Program	Natural Resources Conservation Service	Wisner Rd.	Ashley	989-875-5280	810-230-8766	176.09
5	Wetlands Reserve Program	Natural Resources Conservation Service	Roosevelt Rd.	Ashley	989-875-5280	810-230-8766	139.68
6	Wetlands Reserve Program	Natural Resources Conservation Service	Ransom Rd.	Ashley	989-875-5280	810-230-8766	119.19
7	Wetlands Reserve Program	Natural Resources Conservation Service	E Cleveland	Ashley	989-875-5280	810-230-8766	106.10
8	Wetlands Reserve Program	Natural Resources Conservation Service	W Pierce Rd.	Ithaca	989-875-5280	810-230-8766	98.50
9	Wetlands Reserve Program	Natural Resources Conservation Service	Lincoln Rd.	Riverdale	989-875-5280	810-230-8766	95.98
10	Wetlands Reserve Program	Natural Resources Conservation Service	Johnson Rd.	Ashley	989-875-5280	810-230-8766	74.45
11	Wetlands Reserve Program	Natural Resources Conservation Service	US-27	Ashley	989-875-5280	810-230-8766	65.96
12	Owen Easement	Chippewa Watershed Conservancy	E Van Buren Rd.	Alma	989-875-5280	989-644-5045	61.61
13	Wetlands Reserve Program	Natural Resources Conservation Service	S Ransom Rd.	Ashley	989-875-5280	810-230-8766	52.39
14	Island Lake Easement	Chippewa Watershed Conservancy	W Washington Rd.	Sumner	989-875-5280	989-644-5045	42.63
15	Wetlands Reserve Program	Natural Resources Conservation Service	E Hayes Rd.	Brant	989-875-5280	810-230-8766	38.61

16	Wetlands Reserve Program	Natural Resources Conservation Service	Buchanan Rd.	Ithaca	989-875-5280	810-230-8766	36.02
17	Litwiller Easement	Chippewa Watershed Conservancy	E Harrison	Alma	989-875-5280	989-644-5045	29.78
18	Fifield Creek	Michigan DNR Fisheries Division	U	U	800-292-4706 (in-state); 517-373-7660 (out-state)	517-373-1280	14.37
19	County Ditch No. 131	Michigan DNR Fisheries Division	U	U	800-292-4706 (in-state); 517-373-7660 (out-state)	517-373-1280	9.94
20	County Ditch No. 324	Michigan DNR Fisheries Division	U	U	800-292-4706 (in-state); 517-373-7660 (out-state)	517-373-1280	8.48
21	McQuaid Drain	Michigan DNR Fisheries Division	U	U	800-292-4706 (in-state); 517-373-7660 (out-state)	517-373-1280	7.92
22	Pine River (Isabella)	Michigan DNR Fisheries Division	U	U	800-292-4706 (in-state); 517-373-7660 (out-state)	517-373-1280	7.86
23	County Ditch No. 324 trib.	Michigan DNR Fisheries Division	U	U	800-292-4706 (in-state); 517-373-7660 (out-state)	517-373-1280	5.99
24	County Ditch No. 131 trib.	Michigan DNR Fisheries Division	U	U	800-292-4706 (in-state); 517-373-7660 (out-state)	517-373-1280	5.79
25	N Branch Pine River (Montcalm)	Michigan DNR Fisheries Division	U	U	800-292-4706 (in-state); 517-373-7660 (out-state)	517-373-1280	5.01
26	Fish Creek trib.	Michigan DNR Fisheries Division	U	U	800-292-4706 (in-state); 517-373-7660 (out-state)	517-373-1280	4.47
27	McQuaid Drain trib.	Michigan DNR Fisheries Division	U	U	800-292-4706 (in-state); 517-373-7660 (out-state)	517-373-1280	2.68
28	Wetlands Reserve Program	Natural Resources Conservation Service	County Line Rd.	Shepherd	989-773-6116	810-230-8766	< 0.01
29	Wetlands Reserve Program	Natural Resources Conservation Service	Ferden Rd.	Bannister	989-790-5434	810-230-8766	< 0.01

Special Designated Areas (Cont'd)

#	Name	City	Category	Waterbody	Location	Comments	Area(acres)
1	Wetlands Reserve Program	Bannister	Conservation Easement	Maple River	Located where Maple River crosses under S Ransom Rd	<i>No Data</i>	271.80
2	Wetlands Reserve Program	Ashley	Conservation Easement	none	M-57 & Barry Rd	<i>No Data</i>	234.63
3	Wetlands Reserve Program	Bannister	Conservation Easement	unnamed stream	Taft Rd & Woodbridge Rd	<i>No Data</i>	226.85
4	Wetlands Reserve Program	Ashley	Conservation Easement	unnamed stream	Wisner Rd & Gerfield Rd	<i>No Data</i>	176.09
5	Wetlands Reserve Program	Ashley	Conservation Easement	none	Roosevelt Rd & McClelland Rd	<i>No Data</i>	139.68
6	Wetlands Reserve Program	Ashley	Conservation Easement	Bear Creek	M-57 & Arnold Rd	<i>No Data</i>	106.10
7	Wetlands Reserve Program	Ithaca	Conservation Easement	none	S side of Pierce Rds, between Begole and Jerome Rd	<i>No Data</i>	98.50
8	Wetlands Reserve Program	Riverdale	Conservation Easement	Pine River	Lincoln Rd, E of where it intersects the Pine River	<i>No Data</i>	95.98
9	Wetlands Reserve Program	Ashley	Conservation Easement	none	N side of Johnson Rd, W of Ransom Rd	<i>No Data</i>	74.45
10	Wetlands Reserve Program	Ashley	Conservation Easement	none	US-27 & Wilson Rd	<i>No Data</i>	65.96
11	Wetlands Reserve Program	Ashley	Conservation Easement	none	W side of the road, S of Cleveland Rd	<i>No Data</i>	61.65
12	Owen Easement	Alma	Conservation Easement	none	S side Van Buren Rd, E of US-27	<i>No Data</i>	61.61
13	Wetlands Reserve Program	Ashley	Conservation Easement	none	Ransom Rd & Johnson Rd	<i>No Data</i>	57.54
14	Wetlands Reserve Program	Ashley	Conservation Easement	unnamed waterbody	Ransom Rd & Garfield Rd	<i>No Data</i>	52.39
15	Island Lake Easement	Sumner	Conservation Easement	Island Lake	N side of W Washington Rd, E of N Warner Rd	<i>No Data</i>	42.63
16	Wetlands Reserve Program	Brant	Conservation Easement	unnamed ponds	E Hayes Rd & S Mason Rd	<i>No Data</i>	38.61
17	Wetlands Reserve Program	Ithaca	Conservation Easement	Newark Drain	S side of Buchanan Rd, between Alger Rd and Smith Rd	<i>No Data</i>	36.02
18	Litwiller Easement	Alma	Conservation Easement	unnamed waterbody	N side of E Harrison Rd, E of US-27	Only containing Parcels 1 and 2, not 3	29.78

19	Wetlands Reserve Program	Ashley	Conservation Easement	none	Cleveland Rd & Barry Rd	<i>No Data</i>	25.64
20	Fifield Creek	U	Designated Trout Stream	Fifield Creek; Fish Creek	In southwestern Gratiot County and northwestern Clinton County.	Stream contains significant populations of trout and/or salmon.	14.37
21	County Ditch No. 131	U	Designated Trout Stream	County Ditch No. 131	In E central Montcalm and W central Gratiot counties.	Stream contains significant populations of trout and/or salmon.	9.94
22	County Ditch No. 324	U	Designated Trout Stream	County Ditch No. 324; County Ditch No. 131	In W central Gratiot County.	Stream contains significant populations of trout and/or salmon.	8.48
23	McQuaid Drain	U	Designated Trout Stream	McQuaid Drain; Fifield Creek	In southwestern Gratiot County.	Stream contains significant populations of trout and/or salmon.	7.92
24	Pine River (Isabella)	U	Designated Trout Stream	Pine River	In southwestern Isabella County, northeastern Montcalm County, and northwestern Gratiot County.	Stream contains significant populations of trout and/or salmon.	7.86
25	County Ditch No. 324 trib.	U	Designated Trout Stream	unnamed creek; County Ditch No. 324	In W central Gratiot County.	Stream contains significant populations of trout and/or salmon.	5.99
26	County Ditch No. 131 trib.	U	Designated Trout Stream	unnamed creek; County Ditch No. 131	In W central Gratiot County.	Stream contains significant populations of trout and/or salmon.	5.60
27	N Branch Pine River (Montcalm)	U	Designated Trout Stream	Pine River, N Branch	In S central Isabella County, northeastern Montcalm County, and northwestern Gratiot County.	Stream contains significant populations of trout and/or salmon.	5.01
28	Fish Creek trib.	U	Designated Trout Stream	unnamed creek; Fish Creek	In southeastern Montcalm County and southwestern Gratiot County.	Stream contains significant populations of trout and/or salmon.	4.47
29	McQuaid Drain trib.	U	Designated Trout Stream	unnamed creek; McQuaid Drain	In southwestern Gratiot County.	Stream contains significant populations of trout and/or salmon.	2.68
30	County Ditch No. 131 trib.	U	Designated Trout Stream	unnamed creek; County Ditch No. 131	In southeastern Montcalm County and W central Gratiot County.	Stream contains significant populations of trout and/or salmon.	0.20
31	Wetlands Reserve Program	Shepherd	Conservation Easement	unnamed stream	County Line Rd & Lincoln Rd	<i>No Data</i>	< 0.01

32	Wetlands Reserve Program	Bannister	Conservation Easement	none	<i>No Data</i>	<i>No Data</i>	< 0.01
----	--------------------------	-----------	-----------------------	------	----------------	----------------	--------

Managed Lands

#	Name	Agency	Address	City	Emergency Phone	Contact Phone	Area(acres)
1	Gratiot-Saginaw	MI DNR, Wildlife Division	multiple	Ashley; Brant	989-875-5214	517-373-9358	8,606.68
2	Maple River	MI DNR, Wildlife Division	N/A	N/A	989-224-5200	517-373-9358	1,349.39
3	Maple-River / Gratiot-Saginaw Connector	MI DNR, Wildlife Division	E Cleveland Rd.	Ashley	989-875-5214	517-373-9358	359.43
4	Fred Meijer Heartland	Rails to Trails Conservancy	N/A	Riverdale	989-875-5214	202-331-9696	34.68
5	Edmore	MI DNR, Wildlife Division	multiple	Vestaburg, Six Lakes	989-831-7590	616-794-2658	< 0.01

Managed Lands (Cont'd)

#	Name	City	Category	Waterbody	Location	Comments	Area(acres)
1	Gratiot-Saginaw	Ashley; Brant	State Game Area	Bad River, S Fork; Potato Creek; Bearwallow Creek	Between the towns of Ashley and Brant	http://www.michigan.gov/dnr/publications/pdfs/huntingwildlifehabitat/sga/gratsag.pdf	8,606.68
2	Maple River	N/A	State Game Area	Maple River; Pine Creek; Hayworth Creek; Ferdon Creek; Colier Creek	Stretches from towns of Hubbardston to Ashley	http://www.michigan.gov/dnr/publications/pdfs/huntingwildlifehabitat/sga/maplervgen.pdf	1,349.39
3	Maple-River / Gratiot-Saginaw Connector	Ashley	State Game Area	unnamed stream	S of E Cleveland Rd, between S Barry Rd and S McClelland Rd	This is a developing area connecting Maple River State Game Area and Gratiot-Saginaw State Game Area to create a larger area.	359.43
4	Fred Meijer Heartland	Riverdale	Trail	none	West End St. (Alma) to South Lake Rd. btwn Fuller & Peck Rds (nr. Greenville)	<i>No Data</i>	34.68
5	Edmore	Vestaburg, Six Lakes	State Game Area	Pine River; Pine River, N Branch; Stony Creek	Six plots, all N of Howard City Edmore Rd NE, W of N Lumber Jack Rd	http://www.michigan.gov/dnr/publications/pdfs/huntingwildlifehabitat/sga/edmore.pdf	< 0.01

Threatened and Endangered Species

#	Species	Status	Habitat	Area(acres)
1	Indiana bat	Endangered	Summer habitat includes small to medium river and stream corridors with well developed riparian woods; woodlots within 1 to 3 miles of small to medium rivers and streams; and upland forests. Caves and mines as hibernacula.	365,830.76
2	Northern long-eared bat	Threatened	Hibernates in caves and mines - swarming in surrounding wooded areas in autumn. Roosts and forages in upland forests during spring and summer.	365,830.76
3	Snuffbox	Endangered	Small to medium-sized creeks and some larger rivers, in areas with a swift current	365,830.76
4	Eastern prairie fringed orchid	Threatened	Mesic to wet prairies and meadows	365,830.76

Aboveground Storage Tanks

#	Name	Address	City	Emergency Phone	Contact Phone	Waterbody	Count
1	Alma, MI Terminal	1950 Williams St.	Alma	989-875-5280	989-463-1323	Pine River	1
2	Scotland Oil	6630 N Smith	Alma	989-875-5280	989-463-4242	none	1

Aboveground Storage Tanks (Cont'd)

#	Name	City	Products	Oil Volume	Oil Tanks	Comments	Count
1	Alma, MI Terminal	Alma	oil	16212441	49	FRP05A0623	1
2	Scotland Oil	Alma	Gasoline; Kerosene; Fuel Oil; Diesel	80000	4	91084205	1

Hazardous Materials Storage

#	Name	Address	City	Emergency Phone	Emergency Contact	Local Contact	Count
1	Alma Service Center	1325 Wright St.	Alma	517-788-0550	Jeff Caverly, FEC	Glenn Feldhauser; 989-875-5280	1
2	Alma Wastewater Plant	1000 Washington P.O. Box 278	Alma	989-463-6506	Donald J. Walworth, Supt. WWTP	Glenn Feldhauser; 989-875-5280	1
3	Alma Products Co.	2000 Michigan Ave	Alma	989-463-1151	Tim Miller, Facilities Engineer	Glenn Feldhauser; 989-875-5280	1
4	St. Louis WWTP	404 E Prospect	St Louis	989-681-2137	Steven R. Mephram, Superintendent	Glenn Feldhauser; 989-875-5280	1
5	Terry Asphalt Materials, Inc.	1950 Williams St	Alma	989-463-1323	James K. Monroe, Terminal Superintendent	Glenn Feldhauser; 989-875-5280	1
6	Harvey's AG Services, LLC	9650 Roosevelt Rd	Carson City	989-584-3994	Lori Miniard, Administrative Assistant	Glenn Feldhauser; 989-875-5280	1
7	Barry Controls	1300 South County Farm Drive	Ithaca	508-417-7000	Charles Daniels, General Manager	Glenn Feldhauser; 989-875-5280	1
8	CPS - Breckenridge	8263 Ransom Rd	Breckenridge	309-342-4100	Alan Peak, Plant Operations	Glenn Feldhauser; 989-875-5280	1
9	Pioneer Hi-Bred International - Ithaca Research Center	1635 N. Wisner Rd	Ithaca	989-875-2220	Bartlett J. Hubbell, Research Associate	Glenn Feldhauser; 989-875-5280	1
10	CAU1	100 Raycraft Drive	Ithaca	989-875-8133	Sara Leeman, Director of Corporate Sustainability	Glenn Feldhauser; 989-875-5280	1
11	CAU2	515 Union Street	Ithaca	989-875-8133	Sara Leeman, Director of Corporate Sustainability	Glenn Feldhauser; 989-875-5280	1

Hazardous Materials Storage (Cont'd)

#	Name	City	Contact Phone	Materials/CAS	Count
1	Alma Service Center	Alma	989-466-4200	7664939	1
2	Alma Wastewater Plant	Alma	989-463-6506	7782505	1
3	Alma Products Co.	Alma	989-463-1151	7664939	1
4	St. Louis WWTP	St Louis	989-681-3567	7782505	1
5	Terry Asphalt Materials, Inc.	Alma	989-463-0363	75218; 7647010	1
6	Harvey's AG Services, LLC	Carson City	989-584-3994	23135220	1
7	Barry Controls	Ithaca	989-875-2052	7664939	1
8	CPS - Breckenridge	Breckenridge	989-842-1185	7664417; 298022; 1910425	1
9	Pioneer Hi-Bred International - Ithaca Research Center	Ithaca	989-875-2220	7664939	1
10	CAU1	Ithaca	989-875-8133	7664939	1
11	CAU2	Ithaca	989-875-8133	7664939	1

Facility Response Plan (FRP) Facilities

#	Name	Address	City	Facility Registry Service Report	Count
1	MICHIGAN PAVING & MATERIALS, ALMA TERMINAL	1950 WILLIAMS STREET	ALMA	https://ofmpub.epa.gov/frs_public2/fii_query_detail_disp_program_facility?p_registry_id=110012705144	1

Risk Management Plan (RMP) Facilities

#	Name	Address	City	Facility Registry Service Report	Count
1	CITY OF ALMA WATER TREATMENT PLANT	200 N. LINCOLN	ALMA	https://ofmpub.epa.gov/frs_public2/fii_query_detail_disp_program_facility?p_registry_id=110000533110	1
2	B&W CO-OP, INC. - NORTH STAR FACILITY	202 N RAILROAD	NORTH STAR	https://ofmpub.epa.gov/frs_public2/fii_query_detail_disp_program_facility?p_registry_id=110012535042	1
3	CROP PRODUCTION SERVICES 874	8263 RANSOM RD	BRECKENRIDGE	https://ofmpub.epa.gov/frs_public2/fii_query_detail_disp_program_facility?p_registry_id=110038241541	1
4	POMPEII, MI 615	130 SOUTH STATE ST	ASHLEY	https://ofmpub.epa.gov/frs_public2/fii_query_detail_disp_program_facility?p_registry_id=110000556381	1
5	TPI PETROLEUM INCORPORATED	1925 E SUPERIOR ST	ALMA	https://ofmpub.epa.gov/frs_public2/fii_query_detail_disp_program_facility?p_registry_id=110000408050	1
6	KLEIN FARM SERVICES	311 FULTON STREET	PERRINTON	https://ofmpub.epa.gov/frs_public2/fii_query_detail_disp_program_facility?p_registry_id=110000572559	1
7	ALMA WASTEWATER TREATMENT PLANT	1000 WASHINGTON	ALMA	https://ofmpub.epa.gov/frs_public2/fii_query_detail_disp_program_facility?p_registry_id=110009909750	1

EPLAN/Tier II Facilities

#	Name	Address	City	Facility Registry Service Report	Count
1	CITY OF MASON CPF	NW NE NE SEC 3 T13N-R2W	ST LOUIS	https://ofmpub.epa.gov/frs_public2/fii_query_detail_disp_program_facility?p_registry_id=110061880727	1
2	CHARLES MISENHOLDER FARM	8973 SOUTH CROSWELL RD	ASHLEY	https://ofmpub.epa.gov/frs_public2/fii_query_detail_disp_program_facility?p_registry_id=110061851955	1
3	NORTHWEST ENERGY-BRECKENRIDGE	7575 EAST MONROE ROAD	BRECKENRIDGE	https://ofmpub.epa.gov/frs_public2/fii_query_detail_disp_program_facility?p_registry_id=110061817618	1
4	CARYS PIONEER FARM INC-CAFO	3977 NORTH BLISS ROAD	ALMA	https://ofmpub.epa.gov/frs_public2/fii_query_detail_disp_program_facility?p_registry_id=110041271147	1
5	ST LOUIS WWTP	404 E. PROSPECT	SAINT LOUIS	https://ofmpub.epa.gov/frs_public2/fii_query_detail_disp_program_facility?p_registry_id=110006740839	1
6	JIM BROWN/FARM	9837 E JEFFERSON RD	WHEELER	https://ofmpub.epa.gov/frs_public2/fii_query_detail_disp_program_facility?p_registry_id=110061804043	1
7	STRONG, KEITH/FARM	2265 S ENNIS RD	ITHACA	https://ofmpub.epa.gov/frs_public2/fii_query_detail_disp_program_facility?p_registry_id=110061978061	1
8	FISHER TRADITION FARMS INC	4918 EAST HARRISON RD	BRECKENRIDGE	https://ofmpub.epa.gov/frs_public2/fii_query_detail_disp_program_facility?p_registry_id=110061857520	1
9	CRUMBAUGH, JOHN/FARM	9755 EAST POLK RD	WHEELER	https://ofmpub.epa.gov/frs_public2/fii_query_detail_disp_program_facility?p_registry_id=110061857058	1
10	FROST 1-1B	ADAMS RD W OF E CO LINE RD NW/SE/SE SECTION 1 T12	WHEELER	https://ofmpub.epa.gov/frs_public2/fii_query_detail_disp_program_facility?p_registry_id=110061886749	1
11	MICHIGAN PAVING & MATERIALS, ALMA TERMINAL	1950 WILLIAMS STREET	ALMA	https://ofmpub.epa.gov/frs_public2/fii_query_detail_disp_program_facility?p_registry_id=110012705144	1
12	FRONTIER ST LOUIS CENTRAL OFFICE (MI2090001)	325 N MILL ST	ST. LOUIS	https://ofmpub.epa.gov/frs_public2/fii_query_detail_disp_program_facility?p_registry_id=110062086549	1

13	BUELL, GELN & JOHNSON, ROSS/FARM	11361 LUMBERJACK RD	RIVERDALE	https://ofmpub.epa.gov/frs_public2/fii_query_detail_disp_program_facility?p_registry_id=110061894455	1
14	FRANICK, JOHN/FARM	2379 E HAYES RD	ITHACA	https://ofmpub.epa.gov/frs_public2/fii_query_detail_disp_program_facility?p_registry_id=110062103192	1
15	MISENHELDER, CHARLES/FARM	1803 ROOSEVELT RD	ASHLEY	https://ofmpub.epa.gov/frs_public2/fii_query_detail_disp_program_facility?p_registry_id=110061915502	1
16	FERRELLGAS COMPANY #4864	2039 MICHIGAN AVE.	ALMA	https://ofmpub.epa.gov/frs_public2/fii_query_detail_disp_program_facility?p_registry_id=110062033776	1
17	AMERIGAS	120 S STERLING ST	ASHLEY	https://ofmpub.epa.gov/frs_public2/fii_query_detail_disp_program_facility?p_registry_id=110061818895	1
18	HARVEY'S AG SERVICES, L.L.C.	9650 ROOSEVELT RD	CARSON CITY	https://ofmpub.epa.gov/frs_public2/fii_query_detail_disp_program_facility?p_registry_id=110011696762	1
19	ITHACA RESEARCH CENTER	1635 N. WISNER RD	ITHACA	https://ofmpub.epa.gov/frs_public2/fii_query_detail_disp_program_facility?p_registry_id=110061915824	1
20	SPEEDWAY LLC	7321 N ALGER RD	ALMA	https://ofmpub.epa.gov/frs_public2/fii_query_detail_disp_program_facility?p_registry_id=110015806252	1
21	SCHNEIDER, FRED/FARM	4957 W GARFIELD RD	MIDDLETON	https://ofmpub.epa.gov/frs_public2/fii_query_detail_disp_program_facility?p_registry_id=110062065857	1
22	FRONTIER ITHACA CENTRAL OFFICE	115 E NEWARK ST	ITHACA	https://ofmpub.epa.gov/frs_public2/fii_query_detail_disp_program_facility?p_registry_id=110062022537	1
23	PECK, JOHN/FARM	9933 W CLEVELAND RD	CARSON CITY	https://ofmpub.epa.gov/frs_public2/fii_query_detail_disp_program_facility?p_registry_id=110061810508	1
24	CAU2	515 UNION STREET	ITHACA	https://ofmpub.epa.gov/frs_public2/fii_query_detail_disp_program_facility?p_registry_id=110062001514	1
25	SCOTLAND OIL COMPANY, INC.	6630 N. SMITH ROAD	ALMA	https://ofmpub.epa.gov/frs_public2/fii_query_detail_disp_program_facility?p_registry_id=110037087826	1

26	LOBDELL EMERY MFG CO	520 REPUBLIC AVE	ALMA	https://ofmpub.epa.gov/frs_public2/fii_query_detail_disp_program_facility?p_registry_id=110042038498	1
27	BARRY CONTROLS	1300 SOUTH COUNTY FARM DRIVE	ITHACA	https://ofmpub.epa.gov/frs_public2/fii_query_detail_disp_program_facility?p_registry_id=110002448218	1
28	SKINNER, LELAND/FARM	3611 S BEGOLE RD	ITHACA	https://ofmpub.epa.gov/frs_public2/fii_query_detail_disp_program_facility?p_registry_id=110061855345	1
29	ALMA SERVICE CENTER	1325 WRIGHT ST.	ALMA	https://ofmpub.epa.gov/frs_public2/fii_query_detail_disp_program_facility?p_registry_id=110061968410	1
30	WECO / STONEMAN'S PRO AG SERVI	6387 N MCCLELLAND RD	BRECKENRIDGE	https://ofmpub.epa.gov/frs_public2/fii_query_detail_disp_program_facility?p_registry_id=110061839818	1
31	CONTECH-ALMA	250 ADAMS AVENUE	ALMA	https://ofmpub.epa.gov/frs_public2/fii_query_detail_disp_program_facility?p_registry_id=110061811197	1
32	NEW HAVEN COMPRESSOR STATION	9318 FILLMORE ROAD	SUMNER	https://ofmpub.epa.gov/frs_public2/fii_query_detail_disp_program_facility?p_registry_id=110001826631	1
33	SHERWOOD, ARLAND/FARM	3742 E MONROE RD	ST LOUIS	https://ofmpub.epa.gov/frs_public2/fii_query_detail_disp_program_facility?p_registry_id=110061830933	1
34	PARKERS PROPANE-ALMA	5950 N STATE RD	ALMA	https://ofmpub.epa.gov/frs_public2/fii_query_detail_disp_program_facility?p_registry_id=110061810820	1
35	CROP PRODUCTION SERVICES 874	8263 RANSOM RD	BRECKENRIDGE	https://ofmpub.epa.gov/frs_public2/fii_query_detail_disp_program_facility?p_registry_id=110038241541	1
36	CAU1	100 RAYCRAFT DRIVE	ITHACA	https://ofmpub.epa.gov/frs_public2/fii_query_detail_disp_program_facility?p_registry_id=110061958350	1
37	AIRCRAFT PRECISION PRODUCTS INC.	185 INDUSTRIAL PKWY	ITHACA	https://ofmpub.epa.gov/frs_public2/fii_query_detail_disp_program_facility?p_registry_id=110003600657	1
38	MININGEN, DAVID/FARM	3438 GRANT RD	PERRINTON	https://ofmpub.epa.gov/frs_public2/fii_query_detail_disp_program_facility?p_registry_id=110061932592	1

39	ALMA WASTEWATER TREATMENT PLANT	1000 WASHINGTON	ALMA	https://ofmpub.epa.gov/frs_public2/fii_query_detail_disp_program_facility?p_registry_id=110009909750	1
40	BONNIE'S PLANT FARM	1021 N WISNER RD	ITHACA	https://ofmpub.epa.gov/frs_public2/fii_query_detail_disp_program_facility?p_registry_id=110062093835	1
41	GRATIOT WIND PROJECT COLLECTOR SUBSTATION	5500 E. JEFFERSON ROAD	BRECKENRIDGE	https://ofmpub.epa.gov/frs_public2/fii_query_detail_disp_program_facility?p_registry_id=110061985008	1
42	FRONTIER ALMA CENTRAL OFFICE (MI2010005)	345 PINE ST	ALMA	https://ofmpub.epa.gov/frs_public2/fii_query_detail_disp_program_facility?p_registry_id=110061996210	1
43	PADNOS CENTRAL MICHIGAN DIVISION	1430 WILLIAMS ST	ALMA	https://ofmpub.epa.gov/frs_public2/fii_query_detail_disp_program_facility?p_registry_id=110061832646	1
44	LITWILLER FARM GALEN LITWILLER	6822 WEST GRANT RD	MIDDLETON	https://ofmpub.epa.gov/frs_public2/fii_query_detail_disp_program_facility?p_registry_id=110061851223	1
45	SCHMID, ROBERT/FARM	6379 S BLISS RD	MIDDLETON	https://ofmpub.epa.gov/frs_public2/fii_query_detail_disp_program_facility?p_registry_id=110062010899	1
46	STROUSE, RONALD/FARM	1628 N BARRY RD	WHEELER	https://ofmpub.epa.gov/frs_public2/fii_query_detail_disp_program_facility?p_registry_id=110062094497	1
47	HELMAN FARMS	8039 W. JOHNSON ROAD	MIDDLETON	https://ofmpub.epa.gov/frs_public2/fii_query_detail_disp_program_facility?p_registry_id=110028146263	1
48	GRATIOT COUNTY WIND ENERGY CENTER	125 ENTERPRISE DRIVE	BRECKENRIDGE	https://ofmpub.epa.gov/frs_public2/fii_query_detail_disp_program_facility?p_registry_id=110061840067	1
49	NORTH STAR	1075 RAILROAD ST	NORTH STAR	https://ofmpub.epa.gov/frs_public2/fii_query_detail_disp_program_facility?p_registry_id=110062002014	1
50	ALMA PRODUCTS I INC	2000 MICHIGAN AVENUE	ALMA	https://ofmpub.epa.gov/frs_public2/fii_query_detail_disp_program_facility?p_registry_id=110002463076	1
51	MICHIGAN AGRICULTURAL COMMODITIES INC	306 N CAROLINE	MIDDLETON	https://ofmpub.epa.gov/frs_public2/fii_query_detail_disp_program_facility?p_registry_id=110001843756	1

52	BEBOW DAIRY FARM - CAFO	9119 NORTH BALDWIN ROAD	SAINT LOUIS	https://ofmpub.epa.gov/frs_public2/fii_query_detail_disp_program_facility?p_registry_id=110041951885	1
53	DBA BEACON & BRIDGE MARKET #13	1210 EAST WASHINGTON	ITHACA	https://ofmpub.epa.gov/frs_public2/fii_query_detail_disp_program_facility?p_registry_id=110061995275	1
54	WILES FARMS/FARM	5626 WARNER RD	MIDDLETON	https://ofmpub.epa.gov/frs_public2/fii_query_detail_disp_program_facility?p_registry_id=110061975457	1
55	ALMA	1965 WILLIAMS ROAD	ALMA	https://ofmpub.epa.gov/frs_public2/fii_query_detail_disp_program_facility?p_registry_id=110061977650	1
56	M.I. DRILLING FLUIDS CO	704 W JACKSON RD	ST LOUIS	https://ofmpub.epa.gov/frs_public2/fii_query_detail_disp_program_facility?p_registry_id=110061803767	1
57	NORTHWEST ENERGY (NORTH STAR)	202 RAILROAD ST	NORTH STAR	https://ofmpub.epa.gov/frs_public2/fii_query_detail_disp_program_facility?p_registry_id=110061839756	1
58	BUERGE, MARK/FARM	2635 W JOHNS RD	ITHACA	https://ofmpub.epa.gov/frs_public2/fii_query_detail_disp_program_facility?p_registry_id=110061852071	1
59	POWELSON FARMS	6329 WEST JEFFERSON RD	ALMA	https://ofmpub.epa.gov/frs_public2/fii_query_detail_disp_program_facility?p_registry_id=110061821630	1
60	LIQUID TRANSPORT TRUCKING INC	2000 E SUPERIOR ST	ALMA	https://ofmpub.epa.gov/frs_public2/fii_query_detail_disp_program_facility?p_registry_id=110042280082	1

Railroads

#	Railroad	Emergency Phone	Contact Phone	Class	Length(mi)
1	Tuscola & Saginaw Bay Railway	No Data	No Data	No Data	41.27
2	Mid-Michigan Railroad	866-527-3499	989-797-5128	No Data	19.71

Petroleum Pipelines

#	Name	System	Emergency Phone	Contact Phone	Length(mi)
1	Wolverine Pipe Line Co.	Lapaugh to Alma	888-337-5004	269-323-2491	18.56
2	Wolverine Pipe Line Co.	Alma To Bay City	888-337-5004	269-323-2491	14.56

Oil and Natural Gas Pipelines

#	Name	System	Description	Length(mi)
1	Consumers Energy Co.	Transmission Pipeline	Natural Gas Pipeline	66.22
2	Michigan Consolidated Gas Co.	Southeast	Natural Gas Pipeline	41.26
3	Michigan Consolidated Gas Co.	Central	Natural Gas Pipeline	26.40
4	Wolverine Pipe Line Co.	Lapaugh To Alma	Refined Petroleum Pipeline	18.65
5	Consumers Energy Co.	Distribution Pipeline	Natural Gas Pipeline	15.59
6	Wolverine Pipe Line Co.	Alma To Bay City	Refined Petroleum Pipeline	14.86
7	Michigan Gas Storage Co.	No Data	Natural Gas Pipeline	13.40
8	Great Lakes Gas Transmission Co.	Great Lakes Gas Transmission	Natural Gas Pipeline	13.15
9	Renaissance Pipeline Company.	Dynegy	Natural Gas Pipeline	9.09
10	Consumers Energy Co.	No Data	Natural Gas Pipeline	7.39
11	Merit Energy	Michigan Ngl Products Pipeline	Refined Petroleum Pipeline	6.57

Boat Access

#	Name	Operator	Waterbody	Latitude	Longitude	Count
1	Alma Pond	City of Alma	Pine River	43.37529999949038	-84.66110000014305	1
2	Dean Road	Maple River SGA	Maple River	43.13770000077784	-84.55640000011772	1
3	Maple Road	Flat River FO	Maple River	43.12340000085533	-84.65029999986291	1

Non-navigational Dams

#	Name	Latitude	Longitude	Count
1	Rainbow Lake Dam	43.123299999162555	-84.69830000028014	1
2	Gratiot-Saginaw SGA Impoundment 1 Dam	43.24169999919832	-84.42669999971986	1
3	State Street Dam	43.375	-84.65830000024289	1
4	Sadilek Dam	43.15000000037253	-84.70000000018626	1
5	ST LOUIS	43.416699999943376	-84.61859999969602	1
6	Little Rainbow Lake Dam	43.15000000037253	-84.69670000020415	1
7	Milli-Ander Pond Dam	43.13969999924302	-84.5628000004217	1
8	Thunderhole Dam	43.13330000080168	-84.75	1

Rivers and Streams

#	Name	Feature	Length(mi)
1	Pine River	Stream	32.77
2	Maple River	Stream	15.37
3	Bad River	Stream	14.53
4	Pine Creek	Stream	13.49
5	Bear Creek	Stream	11.64
6	<i>No Data</i>	Stream	9.42
7	Beaver Creek	Stream Intermittent	7.52
8	Beaver Creek	Stream	7.26
9	<i>No Data</i>	Canal	4.62
10	Bad River	Stream Intermittent	3.36
11	Little Salt Creek	Stream Intermittent	3.18
12	Pine Creek	Artificial Path	3.16
13	<i>No Data</i>	Stream Intermittent	2.88
14	Weeks Drain	Stream Intermittent	2.10
15	Bear Creek	Stream Intermittent	2.01
16	South Fork Bad River	Stream Intermittent	1.61
17	Maple River	Canal	1.17
18	Pine River	Stream Intermittent	0.21

Lakes and Ponds

#	Name	Description	Area(acres)
1	<i>No Data</i>	Lake/Pond: Hydrographic Category = Perennial	553.91
2	Rainbow Lake	Lake/Pond: Hydrographic Category = Perennial	319.68
3	<i>No Data</i>	Reservoir; Reservoir Type = Treatment	84.65
4	Half Moon Lake	Lake/Pond: Hydrographic Category = Perennial	70.94
5	Madison Lake	Lake/Pond: Hydrographic Category = Perennial	13.11
6	<i>No Data</i>	Reservoir	12.57

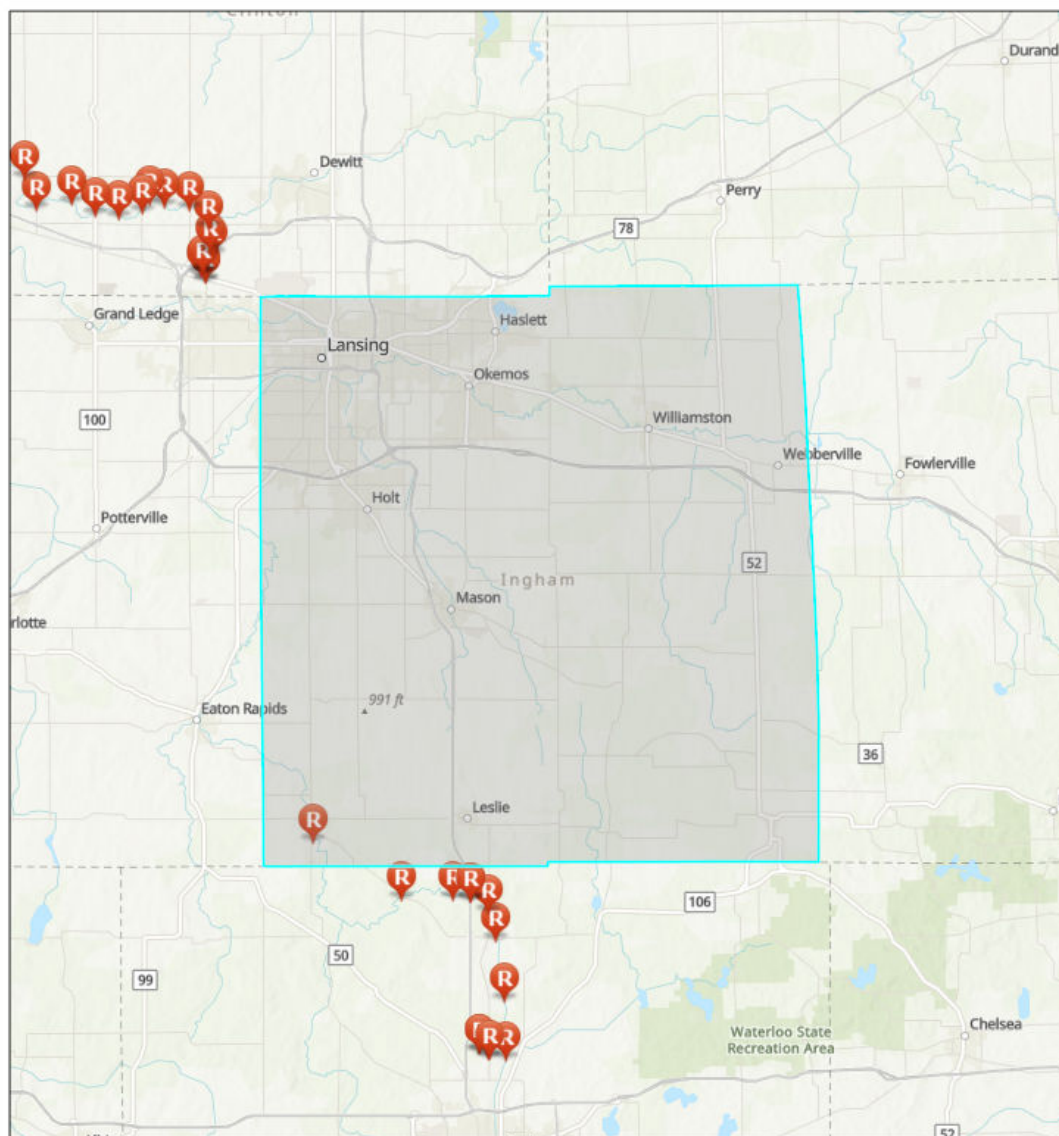


Ingham County Fact Sheet Report

Area of Interest (AOI) Information

Area : 358,855.92 acres

Sep 3 2020 11:33:23 Eastern Daylight Time



GRP Response Strategy Survey



Response Data Sheet

Sources: Esri, Airbus DS, USGS, NGA, NASA, CGIAR, N Robinson, NCEAS, NLS, OS, NMA, Geodatasynthesen, Rijkswaterstaat, GSA, Geoland, FEMA, Intermap and the GIS user community, Sources: Esri, HERE, Garmin, FAO, NOAA, USGS, © OpenStreetMap contributors, and the GIS User Community, Upper Mississippi River Basin Association, Great Lakes Commission, USEPA

Ingham County, Michigan

Summary

Name	Count	Area(acres)	Length(mi)
Local EOC	4	N/A	N/A
Public Health Departments	2	N/A	N/A
County Contacts	1	358,855.92	N/A
State Contacts	1	358,855.92	N/A
Major Cities and Towns	11	N/A	N/A
Tribal Lands	0	0	N/A
Tribal Lands (Cont'd)	0	0	N/A
Hospitals	6	N/A	N/A
Hospitals (Cont'd)	6	N/A	N/A
Urgent Care Facilities	10	N/A	N/A
Water Intakes	2	N/A	N/A
Water Intakes (Cont'd)	2	N/A	N/A
Wastewater Treatment Facilities	14	N/A	N/A
Special Designated Areas	39	2,229.06	N/A
Special Designated Areas (Cont'd)	39	2,229.06	N/A
Managed Lands	11	6,028.71	N/A
Managed Lands (Cont'd)	11	6,028.71	N/A
Other Environmentally Sensitive Areas	0	0	N/A
Other Environmentally Sensitive Areas (Cont'd)	0	0	N/A
Historic Places	0	N/A	N/A
Archaeological Sites	0	0	N/A
Threatened and Endangered Species	3	1,076,567.76	N/A
Aboveground Storage Tanks	4	N/A	N/A
Aboveground Storage Tanks (Cont'd)	4	N/A	N/A
Hazardous Materials Storage	31	N/A	N/A
Hazardous Materials Storage (Cont'd)	31	N/A	N/A
Facility Response Plan (FRP) Facilities	0	N/A	N/A
Risk Management Plan (RMP) Facilities	5	N/A	N/A
EPLAN/Tier II Facilities	175	N/A	N/A
Railroads	15	N/A	73.13
Petroleum Pipelines	6	N/A	69.13
Oil and Natural Gas Pipelines	66	N/A	202.83
Marinas	1	N/A	N/A
Boat Access	8	N/A	N/A
Navigational Locks and Dams	0	N/A	N/A
Non-navigational Dams	4	N/A	N/A
Rivers and Streams	22	N/A	155.84

Lakes and Ponds	80	1,323.78	N/A
Response Strategies	0	N/A	N/A
Response Strategies (Cont'd)	0	N/A	N/A
Response Strategies (Cont'd)	0	N/A	N/A

Local EOC

#	Name	Address	City	Phone	Has Generator	Directions	Count
1	INGHAM COUNTY EMERGENCY OPERATIONS CENTER-MOBILE	630 NORTH CEDAR STREET	MASON	517-676-2431	Y	ENTRANCE IS LOCATED ON THE NORTHWEST SIDE OF CURTIS ST BETWEEN N CEDAR ST AND ZIMMERMAN RD	1
2	DELHI CHARTER TOWNSHIP EMERGENCY OPERATIONS CENTER	2074 AURELIUS ROAD	HOLT	517-694-3327	Y	EAST SIDE OF AURELIUS RD BETWEEN DE CAMP AVE AND HOLT ROAD	1
3	CITY OF LANSING EMERGENCY OPERATIONS CENTER	815 MARSHALL STREET	LANSING	517-483-4186	Y	SOUTHWEST QUADRANT OF THE INTERSECTION OF MARSHALL STREET AND E GRAND RIVER AVENUE	1
4	INGHAM COUNTY EMERGENCY OPERATIONS CENTER	630 NORTH CEDAR STREET	MASON	517-676-2431	Y	ENTRANCE IS ON THE NORTHWEST SIDE OF CURTIS ST BETWEEN N CEDAR ST AND ZIMMERMAN RD	1

Public Health Departments

#	Name	Address	City	Phone	Website	Count
1	INGHAM COUNTY HEALTH DEPARTMENT	5303 SOUTH CEDAR STREET	LANSING	517-887-4300	<i>No Data</i>	1
2	MICHIGAN DEPARTMENT OF COMMUNITY HEALTH	320 SOUTH WALNUT STREET	LANSING	517-373-3740	<i>No Data</i>	1

County Contacts

#	County	Point of Contact	Emergency Management Phone	LEPC Chair	LEPC Phone	Local Health Department Phone	Area(acres)
1	Ingham, Michigan	Herb Corey	517-887-4508	Herb Corey	517-887-4508	517-887-4311	358,855.92

State Contacts

#	State Emergency Management Phone	24-hr Emergency Management Phone	State Health Department Phone	Homeland Security	Area(acres)
1	517-284-3946	800-292-4706	517-335-9030	313-596-2590	358,855.92

Major Cities and Towns

#	Name	Population	Elevation (Feet)	Count
1	Williamston	3854	869	1
2	East Lansing	48579	856	1
3	Lansing	114297	853	1
4	Leslie	1851	935	1
5	Mason	8252	915	1
6	Haslett	19220	876	1
7	Holt	23973	889	1
8	Okemos	21369	840	1
9	Dansville	563	968	1
10	Stockbridge	1218	942	1
11	Webberville	1272	896	1

Hospitals

#	Name	Address	City	Phone	Type	Status	Count
1	SPARROW HEALTH SYSTEM-ST LAWRENCE CAMPUS	1210 W SAGINAW	LANSING	NOT AVAILABLE	GENERAL ACUTE CARE	OPEN	1
2	MCLAREN GREATER LANSING	401 W GREENLAWN AVE	LANSING	NOT AVAILABLE	GENERAL ACUTE CARE	OPEN	1
3	MCLAREN ORTHOPEDIC HOSPITAL	2727 S PENNSYLVANIA	LANSING	NOT AVAILABLE	GENERAL ACUTE CARE	OPEN	1
4	SPARROW SPECIALTY HOSPITAL	1215 E MICHIGAN AVENUE, 8W	LANSING	NOT AVAILABLE	LONG TERM CARE	OPEN	1
5	EDWARD W SPARROW HOSPITAL	1215 E MICHIGAN AVENUE	LANSING	NOT AVAILABLE	GENERAL ACUTE CARE	OPEN	1
6	SPARROW SPECIALTY HOSPITAL	1210 W SAGINAW	LANSING	NOT AVAILABLE	LONG TERM CARE	CLOSED	1

Hospitals (Cont'd)

#	Name	City	Trauma Level	Helipad	Number of Beds	Owner	Count
1	SPARROW HEALTH SYSTEM-ST LAWRENCE CAMPUS	LANSING	NOT AVAILABLE	N	50	NON-PROFIT	1
2	MCLAREN GREATER LANSING	LANSING	NOT AVAILABLE	Y	322	NON-PROFIT	1
3	MCLAREN ORTHOPEDIC HOSPITAL	LANSING	NOT AVAILABLE	N	53	NON-PROFIT	1
4	SPARROW SPECIALTY HOSPITAL	LANSING	NOT AVAILABLE	Y	30	NON-PROFIT	1
5	EDWARD W SPARROW HOSPITAL	LANSING	LEVEL I	Y	638	NON-PROFIT	1
6	SPARROW SPECIALTY HOSPITAL	LANSING	NOT AVAILABLE	N	30	NON-PROFIT	1

Urgent Care Facilities

#	Name	Address	Address2	City	Phone	Directions	Count
1	SOUTH SIDE MICHIGAN URGENT CARE CENTER	5525 SOUTH MARTIN LUTHER KING JUNIOR BOULEVARD	<i>No Data</i>	LANSING	517-394-3175	ON THE S CORNER OF THE INTERSECTION OF S MARTIN LUTHER KING JR BLVD AND HAAG RD	1
2	SPARROW URGENT CARE AT OKEMOS	2248 MOUNT HOPE ROAD	SUITE 106	OKEMOS	517-381-4001	LOCATED ON NW CORNER OF MT HOPE RD AND OKEMOS RD.	1
3	HASLETT REDICARE	1623 HASLETT ROAD	<i>No Data</i>	HASLETT	517-339-2100	WEST SIDE OF MARSH ROAD BETWEEN HASLETT RD AND RABY RD.	1
4	REDI CARE SOUTH	6910 SOUTH CEDAR STREET	SUITE 1	LANSING	517-694-4134	SOUTHWEST SIDE OF S CEDAR ST BETWEEN E WILLOUGHBY RD AND JUST A MERE AVE.	1
5	LANSING URGENT CARE	505 NORTH CLIPPERT STREET	<i>No Data</i>	LANSING	517-333-9200	ON THE WEST SIDE OF NORTH CLIPPERT STREET BETWEEN FERNWOOD STREET AND MALL COURT	1
6	DELTA MEDICAL CENTER	1107 EAST MILLER ROAD	<i>No Data</i>	LANSING	517-882-7566	ON THE NW CORNER OF E MILLER RD AND EXECUTIVE DR	1
7	98POINT6 EMERGICENTER	1540 LAKE LANSING ROAD	<i>No Data</i>	LANSING	517-913-6711	ON THE S SIDE OF LAKE LANSING RD LESS THEN .1 MI E OF CHAMBERLAIN DR	1
8	DELTA MEDICAL CENTER	1859 WEST GRAND RIVER AVENUE	<i>No Data</i>	OKEMOS	517-349-4500	ON THE SW SIDE OF W GRAND RIVER AVE LESS THEN .1 MI NW OF WASHINGTON HEIGHTS AVE	1
9	MASON URGENT CARE / SPARROW AFTER HOURS CLINIC	800 EAST COLUMBIA STREET	<i>No Data</i>	MASON	517-244-8900	ON THE SOUTH SIDE OF E COLUMBIA ST BETWEEN MARK ST AND S WASHINGTON ST	1
10	CONCENTRA URGENT CARE - LANSING	1115 SOUTH PENNSYLVANIA AVENUE	<i>No Data</i>	LANSING	517-346-4700	ON THE NE CORNER OF S PENNSYLVANIA AVE AND HACO DR	1

Water Intakes

#	Name	Address	City	Emergency Phone	Phone	Waterbody	Count
1	Eckert Station	PO Box 13007	Lansing	517-336-6198	517-702-6000	Grand River	1
2	Erickson Station	3725 Canal Rd.	Lansing	517-336-6198	517-702-6730	Grand River	1

Water Intakes (Cont'd)

#	Name	Waterbody	Water Use	Intake Info	Location	Comments	Count
1	Eckert Station	Grand River	Power Generation	N/A	<i>No Data</i>	<i>No Data</i>	1
2	Erickson Station	Grand River	Power Generation	N/A	<i>No Data</i>	<i>No Data</i>	1

Wastewater Treatment Facilities

#	Name	Address	City	Waterbody	Count
1	WEBBERVILLE WWSL	4787 PARDEE RD	WEBBERVILLE	KALAMINK CREEK	2
2	MASON WWTP	345 N JEFFERSON ST	MASON	SYCAMORE CREEK	2
3	DELHI TWP WWTP	5961 MCCUE RD	HOLT	GRAND RIVER	2
4	WILLIAMSTON WWTP	524 SUNSET ROAD	WILLIAMSTON	RED CEDAR RIVER	2
5	LESLIE WWTP	640 WASHBURN	LESLIE	GRAND RIVER VIA HUNTOON CREEK	2
6	EAST LANSING WWTP	1700 TROWBRIDGE ROAD	EAST LANSING	RED CEDAR RIVER	2
7	LANSING WWTP	1625 SUNSET AVENUE	LANSING	GRAND RIVER	2

Special Designated Areas

#	Name	Agency	Address	City	Emergency Phone	Phone	Area(acres)
1	Wetlands Reserve Program	Natural Resources Conservation Service	Dansville Rd.	Webberville	517-676-8223	810-230-8766	657.28
2	Wetlands Reserve Program	Natural Resources Conservation Service	Catholic Church Rd.	Leslie	517-676-8223	810-230-8766	218.38
3	Wetlands Reserve Program	Natural Resources Conservation Service	Colby Rd.	Perry	517-676-8223	810-230-8766	156.48
4	Wetlands Reserve Program	Natural Resources Conservation Service	Nims Rd.	Leslie	517-676-8223	810-230-8766	148.47
5	Wetlands Reserve Program	Natural Resources Conservation Service	Olds Rd.	Leslie	517-676-8223	810-230-8766	127.25
6	Wetlands Reserve Program	Natural Resources Conservation Service	Haslett Rd.	Williamston	517-676-8223	810-230-8766	118.54
7	Wetlands Reserve Program	Natural Resources Conservation Service	S Eifert Rd.	Mason	517-676-8223	810-230-8766	96.15
8	Sanford Natural Area	Michigan State University	S Hagadorn Rd.	East Lansing	517-676-2431	517-355-3272	82.81
9	Wetlands Reserve Program	Natural Resources Conservation Service	S Elfert Rd.	Mason	517-676-8223	810-230-8766	81.21
10	Wetlands Reserve Program	Natural Resources Conservation Service	Herrington Rd.	Webberville	517-676-8223	810-230-8766	69.62
11	Red Cedar	Meridian Township	1455 Oscoda Rd.	Okemos	517-676-2431	517-853-4600	64.72
12	Hartrick	Meridian Township	3685 Hulett Road	Okemos	517-676-2431	517-853-4000	62.10
13	Wetlands Reserve Program	Natural Resources Conservation Service	Freiermuth Rd.	Stockbridge	517-676-8223	810-230-8766	61.33
14	Wetlands Reserve Program	Natural Resources Conservation Service	Kinneville Rd.	Leslie	517-676-8223	810-230-8766	59.31
15	Wetlands Reserve Program	Natural Resources Conservation Service	M-52	Stockbridge	517-676-8223	810-230-8766	46.46
16	99-11-0219	Michigan DEQ	Pine Hollow Dr.	Lansing	517-676-8223	517-241-7734	32.66
17	98-33-0026-V	Michigan DEQ	Willoughby Rd.	Mason	517-676-8223	517-241-7734	31.86

18	Wetlands Reserve Program	Natural Resources Conservation Service	Columbia Rd.	Mason	517-676-8223	810-230-8766	24.00
19	01-33-0005	Michigan DEQ	Cameron Oaks Dr.	Lansing	517-676-8223	517-241-7734	12.19
20	00-33-0031	Michigan DEQ	College Rd.	Mason	517-676-8223	517-241-7734	11.95
21	Lake Lansing Marsh	Meridian Township	1430 Lake Dr.	Haslett	517-676-2431	517-853-4000	11.21
22	Red Cedar River Floodplain	Michigan Nature Association	S Cedar run Ct.	Williamston	517-676-2431	517-655-5655	10.89
23	04-33-0001	Michigan DEQ	Gossard St.	Lansing	517-676-8223	517-241-7734	9.91
24	06-33-0011	Michigan DEQ	Webberville Rd.	Williamston	517-676-8223	517-241-7734	8.76
25	92-11-0361	Michigan DEQ	Haslett Rd.	Lansing	517-676-8223	517-241-7734	4.50
26	Forest Hills	Meridian Township	Northview Rd.	Okemos	517-676-2431	517-853-4000	3.85
27	00-33-0059	Michigan DEQ	Marimba Ln.	Holt	517-676-8223	517-241-7734	3.30
28	Spengler Marsh	Meridian Township	5929 Lake Dr.	Haslett	517-676-2431	517-853-4000	2.74
29	01-33-0022	Michigan DEQ	Mount Hope Rd.	Lansing	517-676-8223	517-241-7734	2.40
30	04-33-0016	Michigan DEQ	Watertower Pl	Lansing	517-676-8223	517-241-7734	2.02
31	07-33-0027	Michigan DEQ	Abbot Rd.	Lansing	517-676-8223	517-241-7734	1.86
32	01-33-0029-V	Michigan DEQ	Allen Rd.	Webberville	517-676-8223	517-241-7734	1.70
33	03-33-0006	Michigan DEQ	Mt. Hope Rd.	Lansing	517-676-8223	517-241-7734	1.10
34	05-33-0072	Michigan DEQ	N/A	Mason	517-676-8223	517-241-7734	0.93
35	84-13-0295	Michigan DEQ	Shaw St.	Haslett	517-676-8223	517-241-7734	0.66
36	00-00-0021	Michigan DEQ	Abbot Rd.	Lansing	517-676-8223	517-241-7734	0.22
37	98-11-0511	Michigan DEQ	Caleta Dr.	Lansing	517-676-8223	517-241-7734	0.17
38	00-00-0010	Michigan DEQ	Indian Glen Dr.	Okemos	517-676-8223	517-241-7734	0.07

Special Designated Areas (Cont'd)

#	Name	City	Category	Waterbody	Location	Comments	Area(acres)
1	Wetlands Reserve Program	Webberville	Conservation Easement	none	Dansville Rd & M-52	<i>No Data</i>	657.28
2	Wetlands Reserve Program	Leslie	Conservation Easement	none	Catholic Church Rd & Williamston Rd	<i>No Data</i>	218.38
3	Wetlands Reserve Program	Perry	Conservation Easement	none	Colby Rd & Pringle Rd	<i>No Data</i>	156.48
4	Wetlands Reserve Program	Leslie	Conservation Easement	Batteese Creek	Nims Rd & Vicary Rd	<i>No Data</i>	148.47
5	Wetlands Reserve Program	Williamston	Conservation Easement	Vermilion Creek	Haslet Rd & Horstman Rd	<i>No Data</i>	118.54
6	Wetlands Reserve Program	Leslie	Conservation Easement	none	Olds Rd & Peacock Rd	<i>No Data</i>	103.26
7	Wetlands Reserve Program	Mason	Conservation Easement	none	Eifert Rd & Columbia Rd	<i>No Data</i>	96.15
8	Sanford Natural Area	East Lansing	Natural Area	Red Cedar River	On the S side of Red Cedar River, S of S Hagadorn Rd & Grand River Ave intersection	<i>No Data</i>	82.81
9	Wetlands Reserve Program	Mason	Conservation Easement	none	W side of S Elfert Rd, between W Barnes Rd and Toles Rd	<i>No Data</i>	81.21
10	Wetlands Reserve Program	Webberville	Conservation Easement	Wolf Creek	Herrington & Brimley	<i>No Data</i>	69.62
11	Red Cedar	Okemos	Natural Area	Red Cedar River	<i>No Data</i>	<i>No Data</i>	64.72
12	Hartrick	Okemos	Natural Area	Herron Creek	<i>No Data</i>	<i>No Data</i>	62.10
13	Wetlands Reserve Program	Stockbridge	Conservation Easement	unnamed ponds	Freiermuth Rd & Decamp Rd	<i>No Data</i>	61.33
14	Wetlands Reserve Program	Leslie	Conservation Easement	unnamed waterbody	N side of Kinneville Rd, between Aurelius Rd and Edgar Rd	<i>No Data</i>	59.31
15	Wetlands Reserve Program	Stockbridge	Conservation Easement	none	M-52 & Dexter Trl	<i>No Data</i>	46.46
16	99-11-0219	Lansing	Conservation Easement	none	Pine Hollow Dr & Mereford Ct	Private	32.66
17	98-33-0026-V	Mason	Conservation Easement	Sycamore Creek	Willoughby Rd & US-127	Private	31.86
18	Wetlands Reserve Program	Mason	Conservation Easement	none	Columbia & Gale Rd	<i>No Data</i>	24.00
19	Wetlands Reserve Program	Leslie	Conservation Easement	Perry Creek	<i>No Data</i>	<i>No Data</i>	24.00

20	01-33-0005	Lansing	Conservation Easement	none	On the opposite side of the railroad tracks from Nancy L Moore Park	Private	12.19
21	00-33-0031	Mason	Conservation Easement	none	College Rd & Holloway Dr	Private	11.95
22	Lake Lansing Marsh	Haslett	Nature Preserve	Lake Lansing	S Shore of Lake Lansing	<i>No Data</i>	11.21
23	Red Cedar River Floodplain	Williamston	Private Nature Preserve	Red Cedar river	Behind a subdivision off Rowley Rd, accessible via Cedar Ridge St	Williamston Red Cedar River	10.89
24	04-33-0001	Lansing	Conservation Easement	none	Gossard St & Lake Lansing Rd	Private	9.91
25	06-33-0011	Williamston	Conservation Easement	none	Williamston & Sherwood Rd	Private	8.76
26	92-11-0361	Lansing	Conservation Easement	none	Haslett Rd & Park Lake Rd	Private	4.50
27	Forest Hills	Okemos	Natural Area	none	Located in the Forest Hills subdivision, off Grand River Ave	<i>No Data</i>	3.85
28	00-33-0059	Holt	Conservation Easement	none	Marimba Ln & Calypso Rd	Private	3.30
29	Spengler Marsh	Haslett	Nature Preserve	Lake Lansing	S Shore of Lake Lansing	<i>No Data</i>	2.74
30	01-33-0022	Lansing	Conservation Easement	none	Mount Hope Rd & Farm Ln	Private	2.40
31	04-33-0016	Lansing	Conservation Easement	none	N side of Watertower Rd	Private	2.02
32	07-33-0027	Lansing	Conservation Easement	none	E side of Abbot Rd, S of Chandler Crossings	Private	1.86
33	01-33-0029-V	Webberville	Conservation Easement	none	Allen Rd & Morrice Rd	Private	1.70
34	03-33-0006	Lansing	Conservation Easement	Sycamore Creek	Part of Sycamore Golf course	Private	1.10
35	05-33-0072	Mason	Conservation Easement	Seymour Creek	N side of Maple Grove Cemetery off East St	Private	0.93
36	84-13-0295	Haslett	Conservation Easement	Lake Lansing	N of Haslett Rd and E of Marsh Rd	Private	0.66
37	00-00-0021	Lansing	Conservation Easement	none	Abbot Rd & Lake Lansing Rd	Private	0.22
38	98-11-0511	Lansing	Conservation Easement	none	Caleta Dr & Hydra Dr	Private	0.17
39	00-00-0010	Okemos	Conservation Easement	none	E of Doble Rd and S of Hatch Rd	Private	0.07

Managed Lands

#	Name	Agency	Address	City	Emergency Phone	Contact Phone	Area(acres)
1	Dansville	MI DNR, Wildlife Division	E Dexter Trl & S Meridian Rd.	Dansville	517-676-2431	517-641-4903	4,759.39
2	Burchfield Park and Nature Area	Ingham County	881 Grovenberg Rd.	Holt	517-676-2431	517-676-2233	563.53
3	Ingham Conservation District	MI Dept. of Natural Resources	1031 W Dexter Trail	Mason	517-676-2431	517-676-2290	282.31
4	Ingham Mini	MI DNR, Wildlife Division	Gale Rd.	Eaton Rapids	517-676-2431	517-641-4903	138.78
5	Fenner Nature Center	Fenner Conservancy	2020 E Mt. Hope Ave.	Lansing	517-676-2431	517-483-4224	130.61
6	Ingham County Fairgrounds	Ingham County	700 E Ash St.	Mason	517-676-2431	517-676-2428	78.17
7	Meridian-Baseline Historic	MI DNR, Parks and Recreation Division	N Meridian Rd.	Leslie	517-768-7900	734-475-8307	35.17
8	Brattin Woods	Meridian Charter Twp.	5851 Okemos Rd.	Haslett	517-676-2431	517-853-4600	18.50
9	Tollgate Wetlands	Ingham County Drain Office	N Fairview Ave.	Lansing	517-676-2431	517-676-8395	13.63
10	Cherry Hill	City of Lansing	515 River St.	Lansing	517-676-2431	517-483-4277	5.98
11	Barb Dean Tot Lot	City of Lansing	1605 Martin St.	Lansing	517-676-2431	517-483-4277	2.65

Managed Lands (Cont'd)

#	Name	City	Category	Waterbody	Location	Comments	Area(acres)
1	Dansville	Dansville	State Game Area	Batteese Creek; Deer Creek; Ewers Lake; Hewes Lake; Cahaogan Creek	SE of E Dexter Trl & S Meridian Rd.. Parking also along Williamston Rd or Ewers Rd	http://www.michigan.gov/dnr/publications/pdfs/huntingwildlifehabitat/sga/dansville.pdf	4,759.39
2	Burchfield Park and Nature Area	Holt	Regional Park	Grand River	N/A	No Data	563.53
3	Ingham Conservation District	Mason	Conservation Reserve	Mud Creek	N/A	No Data	282.31
4	Ingham Mini	Eaton Rapids	State Game Area	Grand River	Gale Rd. & Stimson Rd.	No Data	138.78
5	Fenner Nature Center	Lansing	Education Center	none	E Mt Hope Ave & Aurelius Rd	Trails are open daily from 8 am to dusk	130.61
6	Ingham County Fairgrounds	Mason	Recreation Area	none	N/A	No Data	78.17
7	Meridian-Baseline Historic	Leslie	State Park	Shaw Branch	Meridian Rd & Lowden Rd	designates the spot where all township, range and section measurements begins for the entire state of Michigan. It is not accessible to the public	35.17
8	Brattin Woods	Haslett	Regional Park	none	N/A	No Data	18.50
9	Tollgate Wetlands	Lansing	Regional Park	unnamed water bodies	Next to Groesbeck Golf Course	Man-made wetlands, designed to naturally clean and recharge the neighborhood's storm water	13.63
10	Cherry Hill	Lansing	Regional Park	Grand River	N/A	No Data	5.98
11	Barb Dean Tot Lot	Lansing	Regional Park	none	N/A	No Data	2.65

Threatened and Endangered Species

#	Species	Status	Habitat	Area(acres)
1	Indiana bat	Endangered	Summer habitat includes small to medium river and stream corridors with well developed riparian woods; woodlots within 1 to 3 miles of small to medium rivers and streams; and upland forests. Caves and mines as hibernacula.	358,855.92
2	Northern long-eared bat	Threatened	Hibernates in caves and mines - swarming in surrounding wooded areas in autumn. Roosts and forages in upland forests during spring and summer.	358,855.92
3	Eastern massasauga	Threatened	No Data	358,855.92

Aboveground Storage Tanks

#	Name	Address	City	Emergency Phone	Contact Phone	Waterbody	Count
1	Wolverine Pipeline - Stockbridge	2499 Grimes Rd.	Stockbridge	517-676-8223	517-851-8075	none	1
2	Enbridge Pipelines (Toledo)	2555 Grimes Dr.	Stockbridge	517-676-8223	517-851-8427	none	1
3	Lansing Ice & Fuel	911 Center St.	Lansing	517-676-8223	517-372-3850	Grand River	1
4	Nexeo Solutions - Lansing	2011 Turner St.	Lansing	855-639-3648	517-372-4166 x228	none	1

Aboveground Storage Tanks (Cont'd)

#	Name	City	Products	Oil Volume	Oil Tanks	Comments	Count
1	Wolverine Pipeline - Stockbridge	Stockbridge	Crude Oil	7896000	4	91033015	1
2	Enbridge Pipelines (Toledo)	Stockbridge	Crude Oil	6220000	3	91033035	1
3	Lansing Ice & Fuel	Lansing	Diesel	45000	3	91033008	1
4	Nexeo Solutions - Lansing	Lansing	Ortho xylene; HI SOL 15; MS66; LOBS; HI SOL10; EB; CMS; VM&P	92000	8	91033222	1

Hazardous Materials Storage

#	Name	Address	City	Emergency Phone	Emergency Contact	Local Contact	Count
1	The Andersons - Webberville AG Products	2690 Stockbridge Rd.	Webberville	800-537-3370	Anne Cook, Regulatory Compliance Mgr	Sgt Robert Ott; 517-676-8223	1
2	Nexeo Solutions - Lansing	2011 Turner St	Lansing	614-790-4277	Christopher E. Cutri, Facility Manager	Sgt Robert Ott; 517-676-8223	1
3	Gerdau - Lansing Bassett Facility	1801 Bassett St	Lansing	517-485-5090	Clinton Gilsdorf, Safety & Environmental Manager	Sgt Robert Ott; 517-676-8223	1
4	Dart Container Corp. - Mason	432 Hogsback Road	Mason	517-244-2203	Dave Dawdy, Plant Engineer	Sgt Robert Ott; 517-676-8223	1
5	Aurora Specialty Chemistries	1520 Lake Lansing Rd	Lansing	517-372-9121	Tim Pinter, manager	Sgt Robert Ott; 517-676-8223	1
6	Dye Water Conditioning Plant	148 South Cedar Street	Lansing	517-702-6000	Mark Matus, Environmental Manager	Sgt Robert Ott; 517-676-8223	1
7	Eckert Station	601 Island Ave	Lansing	517-702-6490 / 517-483-4161	Mark Matus, Environmental Manager	Sgt Robert Ott; 517-676-8223	1
8	Wise Water Conditioning Plant	5401 Wise Rd	Lansing	517-702-6000	Mark Matus, Environmental Manager	Sgt Robert Ott; 517-676-8223	1
9	Jorgensen Farm Elevator	2215 Dietz Rd	Williamston	517-655-2121	Michael Turner, owner/manager	Sgt Robert Ott; 517-676-8223	1
10	Airgas - Lansing Mint Rd.	2140 Mint Rd	Lansing	216-642-6600	Airgas USA LLC/Joe Udivich	Sgt Robert Ott; 517-676-8223	1
11	Barnes Aerospace - Lansing Division	5300 Aurelius Rd	Lansing	517-394-9727	Brad Theurer, HSE Manager	Sgt Robert Ott; 517-676-8223	1
12	Lansing Plating Co.	1303 Case Street	Lansing	517-485-6915	Dean H. Vohwinkle, Owner	Sgt Robert Ott; 517-676-8223	1
13	Emergent Biodefense Operations Lansing, LLC	3500 North Martin Luther King Blvd	Lansing	517-327-7200	Randal Senger, EHS Manager	Sgt Robert Ott; 517-676-8223	1
14	Michigan State University	150 Giltner Hall	East Lansing	517-355-6651	Thomas Grover, Environmental Compliance Officer	Sgt Robert Ott; 517-676-8223	1
15	City of Leslie Wastewater Treatment Plant	640 Washburn	Leslie	517-589-5700	Michael Boven, Project Manager	Sgt Robert Ott; 517-676-8223	1
16	Superior Brass & Aluminum Casting Co.	4893 Dawn Avenue	East Lansing	517-351-7534	David J. Fedo, Compliance Manager	Sgt Robert Ott; 517-676-8223	1
17	Mason POTW Plant	345 North Jefferson Street	Mason	517-676-9155	Sam Bibler, POTW Superintendent	Sgt Robert Ott; 517-676-8223	1
18	Alexander Chemical Corp. - Mason	6300 Trillium Trail	Mason	630-955-6050	Robert Smith, Technical Director	Sgt Robert Ott; 517-676-8223	1
19	E Lansing-Meridian Water & Sewer Authority	2470 Burcham Dr	East Lansing	517-337-7535	Michael ST. Bernard, Operator/Manager	Sgt Robert Ott; 517-676-8223	1

20	Nitrex - Michigan Operation	822 Kim Dr	Mason	517-676-6370	Raja Gumber, Business Development Manager	Sgt Robert Ott; 517-676-8223	1
21	Symmetry Medical - Lansing	5212 Aurelius Rd	Lansing	517-882-4311	Heather Monaghan, EH&S Manager	Sgt Robert Ott; 517-676-8223	1
22	Lansing Grand River Utilities	920 Townsend St	Lansing	517-885-7250 x102	Donald Morgan, Plant Manager	Sgt Robert Ott; 517-676-8223	1
23	Cremer Farm Center, Inc.	1784 Howell Rd	Williamston	517-281-6336	Ronald E. Hoskins, Owner	Sgt Robert Ott; 517-676-8223	1
24	ALDI - Webberville	2625 North Stockbridge Rd	Webberville	517-521-3907	Adam Whitesel, Director of Warehousing	Sgt Robert Ott; 517-676-8223	1
25	Herbert-Acimedia	720 East Shiawassee St	Lansing	517-372-9200	Katherine Fedder, Director of Regulatory Affairs	Sgt Robert Ott; 517-676-8223	1
26	Arctic Glacier - Lansing Plant	5635 Commerce St	Lansing	810-987-7100	Michael Howe, Plant Manager	Sgt Robert Ott; 517-676-8223	1
27	Schultz Processing Plant	750 Lake Lansing Rd	Lansing	517-484-7989	Greg Crawley, President	Sgt Robert Ott; 517-676-8223	1
28	XG Sciences	2100 S. Washington Ave.	Lansing	517-203-1110	Scott Murray, Vice President	Sgt Robert Ott; 517-676-8223	1
29	MBI	3900 Collins Road	Lansing	517-336-4671	Phil Hegge, Facilities Director	Sgt Robert Ott; 517-676-8223	1
30	Draexlmaier of America	5643 Enterprise Drive	Lansing	864-433-8910	Aaron Adams, EHS Manager	Sgt Robert Ott; 517-676-8223	1
31	Atreum Lansing	1820 Sunset	Lansing	517-548-0052	Jim Ulrey, EHS Administrator	Sgt Robert Ott; 517-676-8223	1

Hazardous Materials Storage (Cont'd)

#	Name	City	Contact Phone	Materials/CAS	Count
1	The Andersons - Webberville AG Products	Webberville	517-521-4627	7664417	1
2	Nexeo Solutions - Lansing	Lansing	517-484-1523	7664939	1
3	Gerdau - Lansing Bassett Facility	Lansing	517-482-1374	7664939	1
4	Dart Container Corp. - Mason	Mason	517-676-3800	7664939	1
5	Aurora Specialty Chemistries	Lansing	517-372-9121	106898; 7664939; 79061	1
6	Dye Water Conditioning Plant	Lansing	517-702-6000	7664417	1
7	Eckert Station	Lansing	517-702-6000	7664939	1
8	Wise Water Conditioning Plant	Lansing	517-702-6000	7664939	1
9	Jorgensen Farm Elevator	Williamston	517-655-2121	7664417	1
10	Airgas - Lansing Mint Rd.	Lansing	517-321-8035	7664417	1
11	Barnes Aerospace - Lansing Division	Lansing	517-393-5110	7697372; 7664393; 7664939	1
12	Lansing Plating Co.	Lansing	517-485-6915	7664939; 7697372	1
13	Emergent Biodefense Operations Lansing, LLC	Lansing	517-327-1500	7664939; 7664939	1
14	Michigan State University	East Lansing	517-355-6651	7664939; 7664939; 7664939; 7664939; 7664939	1
15	City of Leslie Wastewater Treatment Plant	Leslie	517-589-5700	7782505	1
16	Superior Brass & Aluminum Casting Co.	East Lansing	517-351-7534	7723140	1
17	Mason POTW Plant	Mason	517-676-1166	7782505	1
18	Alexander Chemical Corp. - Mason	Mason	517-676-8884	7782505; 7664939; 7446095; 7697372; 7664417; 7664393	1
19	E Lansing-Meridian Water & Sewer Authority	East Lansing	517-337-7535	7664417	1
20	Nitrex - Michigan Operation	Mason	517-676-6370	7664417	1
21	Symmetry Medical - Lansing	Lansing	517-882-4312	7664393; 7697372; 7664939	1
22	Lansing Grand River Utilities	Lansing	517-885-7250	7664939	1
23	Cremer Farm Center, Inc.	Williamston	517-655-1566	7664417	1
24	ALDI - Webberville	Webberville	517-521-3907	7664417; 7664939	1
25	Herbert-Acumedica	Lansing	517-372-9200	10102188	1
26	Arctic Glacier - Lansing Plant	Lansing	517-999-3500	7664417	1
27	Schultz Processing Plant	Lansing	517-484-7989	7664939	1
28	XG Sciences	Lansing	517-316-9053	8014957	1

29	MBI	Lansing	517-337-3181	7664417	1
30	Draexlmaier of America	Lansing	517-853-8316	7664939	1
31	Atreum Lansing	Lansing	517-548-0052	7664939	1

Risk Management Plan (RMP) Facilities

#	Name	Address	City	Facility Registry Service Report	Count
1	THE ANDERSONS WEBBERVILLE OPERATION	2690 STOCKBRIDGE (M52)	WEBBERVILLE	https://ofmpub.epa.gov/frs_public2/fii_query_detail_disp_program_facility?p_registry_id=110000544073	1
2	CREMER FARM CENTER, INC.	1784 HOWELL ROAD	WILLIAMSTON	https://ofmpub.epa.gov/frs_public2/fii_query_detail_disp_program_facility?p_registry_id=110020512596	1
3	BODYCOTE THERMAL PROCESSING	2127 WEST WILLOW STREET	LANSING	https://ofmpub.epa.gov/frs_public2/fii_query_detail_disp_program_facility?p_registry_id=110000917269	1
4	ALEXANDER CHEMICAL CORPORATION, MASON, MI FACILITY	6300 TRILLIUM TRAIL	MASON	https://ofmpub.epa.gov/frs_public2/fii_query_detail_disp_program_facility?p_registry_id=110000552562	1
5	AURELIUS GAS PLANT	3505 BARNES ROAD	MASON	https://ofmpub.epa.gov/frs_public2/fii_query_detail_disp_program_facility?p_registry_id=110002378800	1

EPLAN/Tier II Facilities

#	Name	Address	City	Facility Registry Service Report	Count
1	DEQ LABORATORY SERVICES-STATE LAB BLDG N. COMPLEX	3350 NORTH M L KING BLVD	LANSING	https://ofmpub.epa.gov/frs_public2/fii_query_detail_disp_program_facility?p_registry_id=110061811277	1
2	LEAR CORPORATION	454 NORTH ST	MASON	https://ofmpub.epa.gov/frs_public2/fii_query_detail_disp_program_facility?p_registry_id=110015893899	1
3	PIDD 2-36 HD1	SW/NW/SE SEC 36 T2NR2E	STOCKBRIDGE	https://ofmpub.epa.gov/frs_public2/fii_query_detail_disp_program_facility?p_registry_id=110061865593	1
4	AT&T - M48151	337-345 ABBOTT ROAD	EAST LANSING	https://ofmpub.epa.gov/frs_public2/fii_query_detail_disp_program_facility?p_registry_id=110061851241	1
5	VEVAY 16 CTB	0.2 MILES N. OF TOMLINSON RD. 910 S EDEN RD.	MASON	https://ofmpub.epa.gov/frs_public2/fii_query_detail_disp_program_facility?p_registry_id=110062094941	1
6	WATER TREATMENT PLANT	1657 LINN	WILLIAMSTON	https://ofmpub.epa.gov/frs_public2/fii_query_detail_disp_program_facility?p_registry_id=110061832735	1
7	MASON-JEWITT FIELD	655 AVIATION DRIVE	MASON	https://ofmpub.epa.gov/frs_public2/fii_query_detail_disp_program_facility?p_registry_id=110062088734	1
8	THE HOME DEPOT STORE #2725	936 S WAVERLY RD	LANSING	https://ofmpub.epa.gov/frs_public2/fii_query_detail_disp_program_facility?p_registry_id=110062020502	1
9	AT&T - M49179	124 SOUTH ARMSTRONG STREET	LESLIE	https://ofmpub.epa.gov/frs_public2/fii_query_detail_disp_program_facility?p_registry_id=110062059061	1
10	FRONTIER WEBBERVILLE CENTRAL OFFICE (MI7837001)	102 SOUTH MAIN ST	WEBBERVILLE	https://ofmpub.epa.gov/frs_public2/fii_query_detail_disp_program_facility?p_registry_id=110062102601	1
11	PARKER HANNIFIN CORP	1355 CEDAR RD	MASON	https://ofmpub.epa.gov/frs_public2/fii_query_detail_disp_program_facility?p_registry_id=110013662205	1
12	EFFICIENCY PRODUCTION, INC.	685 HULL ROAD	MASON	https://ofmpub.epa.gov/frs_public2/fii_query_detail_disp_program_facility?p_registry_id=110057558575	1

13	COLLINS & AIKMAN PLASTICS WILLIAMSTON DIV	845 PROGRESS COURT	WILLIAMSTON	https://ofmpub.epa.gov/frs_public2/fii_query_detail_disp_program_facility?p_registry_id=110000408522	1
14	LANSING BUSINESS & TECHNICAL CENTER	2727 ALLIANCE DRIVE SUITE A	LANSING	https://ofmpub.epa.gov/frs_public2/fii_query_detail_disp_program_facility?p_registry_id=110061969115	1
15	TDS METROCOM	5643 ENTERPRISE DRIVE, SUITE D	LANSING	https://ofmpub.epa.gov/frs_public2/fii_query_detail_disp_program_facility?p_registry_id=110061986819	1
16	PADNOS LOUIS IRON AND METAL CO	1900 W WILLOW ST	LANSING	https://ofmpub.epa.gov/frs_public2/fii_query_detail_disp_program_facility?p_registry_id=110012339521	1
17	STOCKBRIDGE TERMINAL	2555 GRIMES ROAD	DANSVILLE	https://ofmpub.epa.gov/frs_public2/fii_query_detail_disp_program_facility?p_registry_id=110062071617	1
18	0172 - CAPITOL CADILLAC	5901 S. PENNSYLVANIA	LANSING	https://ofmpub.epa.gov/frs_public2/fii_query_detail_disp_program_facility?p_registry_id=110061938060	1
19	AT&T - M48149	1672 LAKE LANSING ROAD	HASLETT	https://ofmpub.epa.gov/frs_public2/fii_query_detail_disp_program_facility?p_registry_id=110061907600	1
20	MBI	3900 COLLINS ROAD	LANSING	https://ofmpub.epa.gov/frs_public2/fii_query_detail_disp_program_facility?p_registry_id=110062043612	1
21	WISE WATER CONDITIONING PLANT	5401 WISE RD	LANSING	https://ofmpub.epa.gov/frs_public2/fii_query_detail_disp_program_facility?p_registry_id=110061900420	1
22	MEIJER #25 GAS STATION	2055 W GRAND RIVER RD	OKEMOS	https://ofmpub.epa.gov/frs_public2/fii_query_detail_disp_program_facility?p_registry_id=110062058268	1
23	AMERICHEM SALES CORP	340 N. ST.	MASON	https://ofmpub.epa.gov/frs_public2/fii_query_detail_disp_program_facility?p_registry_id=110056954620	1
24	THE ANDERSONS WEBBERVILLE OPERATION	2690 STOCKBRIDGE (M52)	WEBBERVILLE	https://ofmpub.epa.gov/frs_public2/fii_query_detail_disp_program_facility?p_registry_id=110000544073	1
25	SCHEFFLER 1-29 T1N- R2W	ON BELLEVUE BTW ONONDAGA & GALE RDS	ONONDAGA	https://ofmpub.epa.gov/frs_public2/fii_query_detail_disp_program_facility?p_registry_id=110061857174	1

26	VEVAY 17 CTB S17-T2N-R1W	ON JEWETT RD BTW KIPP & TOMLINSON ROADS	MASON	https://ofmpub.epa.gov/frs_public2/fii_query_detail_disp_program_facility?p_registry_id=110062064723	1
27	ONONDAGA 10 CTB	0.7 MILES S. OF PLAINS RD W. 2874 AURELIUS RD	MASON	https://ofmpub.epa.gov/frs_public2/fii_query_detail_disp_program_facility?p_registry_id=110061811053	1
28	SUPERIOR BRASS & ALUMINUM	4893 DAWN AVE	EAST LANSING	https://ofmpub.epa.gov/frs_public2/fii_query_detail_disp_program_facility?p_registry_id=110000408130	1
29	DEMME CORPORATION - NORTH	1600 N LARCH ST	LANSING	https://ofmpub.epa.gov/frs_public2/fii_query_detail_disp_program_facility?p_registry_id=110000614265	1
30	GESTAMP MASON LLC	200 KIPP ROAD	MASON	https://ofmpub.epa.gov/frs_public2/fii_query_detail_disp_program_facility?p_registry_id=110009396028	1
31	LANSING CSMS, USPFO, AND HEADQUARTERS COMPLEX	3323 NORTH MARTIN LUTHER KING BLVD	LANSING	https://ofmpub.epa.gov/frs_public2/fii_query_detail_disp_program_facility?p_registry_id=110061804294	1
32	STORES DEPARTMENT	1110 S PENNSYLVANIA AVE	LANSING	https://ofmpub.epa.gov/frs_public2/fii_query_detail_disp_program_facility?p_registry_id=110062086530	1
33	E LANSING-MERIDIAN WATER & SEWER AUTHORITY	2470 BURCHAM DR	EAST LANSING	https://ofmpub.epa.gov/frs_public2/fii_query_detail_disp_program_facility?p_registry_id=110062043836	1
34	LANSING ICE & FUEL	4151 LEGION DR	MASON	https://ofmpub.epa.gov/frs_public2/fii_query_detail_disp_program_facility?p_registry_id=110062110567	1
35	INTERSTATE BATTERIES	2585 EATON RAPIDS RD	LANSING	https://ofmpub.epa.gov/frs_public2/fii_query_detail_disp_program_facility?p_registry_id=110062080634	1
36	PRATT & WHITNEY AUTOAIR	5640 ENTERPRISE DR	LANSING	https://ofmpub.epa.gov/frs_public2/fii_query_detail_disp_program_facility?p_registry_id=110001826917	1
37	SPEEDWAY LLC	1659 E GRAND RIVER AVE	OKEMOS	https://ofmpub.epa.gov/frs_public2/fii_query_detail_disp_program_facility?p_registry_id=110003638868	1
38	MASON ELEVATOR CO	104 S LANSING ST	MASON	https://ofmpub.epa.gov/frs_public2/fii_query_detail_disp_program_facility?p_registry_id=110001844372	1

39	LANSING RADIATOR SHOP	602 NORTH LARCH STREET	LANSING	https://ofmpub.epa.gov/frs_public2/fii_query_detail_disp_program_facility?p_registry_id=110061958494	1
40	WALNUT VU FARM/FARM	4700 VAN ORDEN RD	WEBBERVILLE	https://ofmpub.epa.gov/frs_public2/fii_query_detail_disp_program_facility?p_registry_id=110061892867	1
41	SPARROW MEDICAL SUPPLY	703 EAST MICHIGAN AVE	LANSING	https://ofmpub.epa.gov/frs_public2/fii_query_detail_disp_program_facility?p_registry_id=110062093540	1
42	HERBERT-ACUMEDIA	720 EAST SHIAWASSEE ST	LANSING	https://ofmpub.epa.gov/frs_public2/fii_query_detail_disp_program_facility?p_registry_id=110062058213	1
43	DELAU FIRE & SAFETY, INC.	823 TERMINAL ROAD	LANSING	https://ofmpub.epa.gov/frs_public2/fii_query_detail_disp_program_facility?p_registry_id=110061986427	1
44	HOLT HEADEND	2375 EIFERT RD.	HOLT	https://ofmpub.epa.gov/frs_public2/fii_query_detail_disp_program_facility?p_registry_id=110061937631	1
45	AT&T - M48153	106 EAST JOLLY ROAD	LANSING	https://ofmpub.epa.gov/frs_public2/fii_query_detail_disp_program_facility?p_registry_id=110062033375	1
46	LANSING MINT RD.	2140 MINT RD	LANSING	https://ofmpub.epa.gov/frs_public2/fii_query_detail_disp_program_facility?p_registry_id=110061958001	1
47	RICE, DONALD/FARM	2770 VAUGHN RD	LESLIE	https://ofmpub.epa.gov/frs_public2/fii_query_detail_disp_program_facility?p_registry_id=110061984599	1
48	LANSING SCHOOL DISTRICT VMC	1617 SAM'S WAY	LANSING	https://ofmpub.epa.gov/frs_public2/fii_query_detail_disp_program_facility?p_registry_id=110061996292	1
49	PINE TREE LIFT STATION	2870 PINE TREE	HOLT	https://ofmpub.epa.gov/frs_public2/fii_query_detail_disp_program_facility?p_registry_id=110062057982	1
50	LELAND TOWNSEND #1	SW/SE/SW SEC 30, T2N R2E	MASON	https://ofmpub.epa.gov/frs_public2/fii_query_detail_disp_program_facility?p_registry_id=110062020487	1
51	STATE CAMPUS - VERIZON WIRELESS (ID:3219492)	MICHIGAN STATE UNIVERSITY 63 INCINERATOR RD	EAST LANSING	https://ofmpub.epa.gov/frs_public2/fii_query_detail_disp_program_facility?p_registry_id=110061938505	1

52	BYRUM #1-28	SECTION 28 - 1N - 2W	ONANDAGA TWP	https://ofmpub.epa.gov/frs_public2/fii_query_detail_disp_program_facility?p_registry_id=110062102111	1
53	BROWN AND HAWKINS D1-33 HD1	NE/SW/SW SEC 33 T29N R1W	LESLIE	https://ofmpub.epa.gov/frs_public2/fii_query_detail_disp_program_facility?p_registry_id=110062785142	1
54	SAFETY-KLEEN SYS (401001)	700 ZIMMERMAN ROAD	MASON	https://ofmpub.epa.gov/frs_public2/fii_query_detail_disp_program_facility?p_registry_id=110000408345	1
55	NITREX METAL TECHNOLOGIES INC	822 KIM DR	MASON	https://ofmpub.epa.gov/frs_public2/fii_query_detail_disp_program_facility?p_registry_id=110012612967	1
56	LANSING PLATING CO	1303 CASE ST	LANSING	https://ofmpub.epa.gov/frs_public2/fii_query_detail_disp_program_facility?p_registry_id=110000852355	1
57	NEXEO SOLUTIONS LLC	2011 TURNER ST	LANSING	https://ofmpub.epa.gov/frs_public2/fii_query_detail_disp_program_facility?p_registry_id=110000408568	1
58	ATMOSPHERE ANNEALING, LLC	209-1 W MT HOPE RD	LANSING	https://ofmpub.epa.gov/frs_public2/fii_query_detail_disp_program_facility?p_registry_id=110040905946	1
59	BUILDERS READY MIX PLANT 14	1384 LAKE LANSING RD	LANSING	https://ofmpub.epa.gov/frs_public2/fii_query_detail_disp_program_facility?p_registry_id=110022810742	1
60	SAM'S CLUB #4781	2925 TOWNE CENTRE BLVD	LANSING	https://ofmpub.epa.gov/frs_public2/fii_query_detail_disp_program_facility?p_registry_id=110061880843	1
61	WAVERLY RD. LIFT STATION	1988 WAVERLY RD.	HOLT	https://ofmpub.epa.gov/frs_public2/fii_query_detail_disp_program_facility?p_registry_id=110062034187	1
62	FINISHMASTER INC	1434 DIAMOND REO WAY	LANSING	https://ofmpub.epa.gov/frs_public2/fii_query_detail_disp_program_facility?p_registry_id=110003570797	1
63	OESTERLE, JEFF/FARM	1229 EDEN RD	MASON	https://ofmpub.epa.gov/frs_public2/fii_query_detail_disp_program_facility?p_registry_id=110061985428	1
64	SPEEDWAY LLC	111 W LAKE LANSING RD	EAST LANSING	https://ofmpub.epa.gov/frs_public2/fii_query_detail_disp_program_facility?p_registry_id=110003639616	1

65	NOEL FARMS/FARM	3660 N MERIDIAN	LESLIE	https://ofmpub.epa.gov/frs_public2/fii_query_detail_disp_program_facility?p_registry_id=110062058678	1
66	AT&T - M48166	4276 WEST HOLT ROAD	HOLT	https://ofmpub.epa.gov/frs_public2/fii_query_detail_disp_program_facility?p_registry_id=110061880692	1
67	MASON P.O.T.W. PLANT	345 NORTH JEFFERSON STREET	MASON	https://ofmpub.epa.gov/frs_public2/fii_query_detail_disp_program_facility?p_registry_id=110061915361	1
68	AURORA SPECIALTY CHEMISTRIES	1520 LAKE LANSING RD.	LANSING	https://ofmpub.epa.gov/frs_public2/fii_query_detail_disp_program_facility?p_registry_id=110000767563	1
69	HAWKINS, SID/FARM	4904 W BARNES RD	MASON	https://ofmpub.epa.gov/frs_public2/fii_query_detail_disp_program_facility?p_registry_id=110061838034	1
70	WONCH BATTERY COMPANY	1521 KEYSTONE AVE	LANSING	https://ofmpub.epa.gov/frs_public2/fii_query_detail_disp_program_facility?p_registry_id=110062064705	1
71	SPEEDWAY 8793	1201 N CEDAR STREET	LANSING	https://ofmpub.epa.gov/frs_public2/fii_query_detail_disp_program_facility?p_registry_id=110061937347	1
72	PROCESSING PLANT	750 LAKE LANSING RD	LANSING	https://ofmpub.epa.gov/frs_public2/fii_query_detail_disp_program_facility?p_registry_id=110061864736	1
73	LOWE'S OF S. LANSING, MI (#1596)	6821 SOUTH CEDAR STREET	LANSING	https://ofmpub.epa.gov/frs_public2/fii_query_detail_disp_program_facility?p_registry_id=110061811204	1
74	FRONTIER WILLIAMSTON CENTRAL OF	125 EAST MIDDLE ST	WILLIAMSTON	https://ofmpub.epa.gov/frs_public2/fii_query_detail_disp_program_facility?p_registry_id=110061811302	1
75	DYE WATER CONDITIONING PLANT	148 SOUTH CEDAR STREET	LANSING	https://ofmpub.epa.gov/frs_public2/fii_query_detail_disp_program_facility?p_registry_id=110061809743	1
76	KRUMMREY & SONS, STEVE/FARM	5280 M-106	STOCKBRIDGE	https://ofmpub.epa.gov/frs_public2/fii_query_detail_disp_program_facility?p_registry_id=110061978052	1
77	ALDI INC - WEBBERVILLE	2625 NORTH STOCKBRIDGE RD	WEBBERVILLE	https://ofmpub.epa.gov/frs_public2/fii_query_detail_disp_program_facility?p_registry_id=110061985259	1

78	FRONTIER ONONDAGA CENTRAL OFFICE (MI7834001)	3975 CRANE RD	ONONDAGA	https://ofmpub.epa.gov/frs_public2/fii_query_detail_disp_program_facility?p_registry_id=110061936507	1
79	MCI LNSGMI (MILNSGMI)	ONE MICHIGAN AVE. STE 250	LANSING	https://ofmpub.epa.gov/frs_public2/fii_query_detail_disp_program_facility?p_registry_id=110062071662	1
80	MICHIGAN STATE UNIVERSITY	150 GILTNER HALL	EAST LANSING	https://ofmpub.epa.gov/frs_public2/fii_query_detail_disp_program_facility?p_registry_id=110061851544	1
81	SPEEDWAY LLC	2000 LAKE LANSING RD	LANSING	https://ofmpub.epa.gov/frs_public2/fii_query_detail_disp_program_facility?p_registry_id=110003638831	1
82	J D NORMAN INDUSTRIES	815 RICE ST	LESLIE	https://ofmpub.epa.gov/frs_public2/fii_query_detail_disp_program_facility?p_registry_id=110046258205	1
83	PUDD BROS FARM	5195 SWAN RD.	STOCKBRIDGE	https://ofmpub.epa.gov/frs_public2/fii_query_detail_disp_program_facility?p_registry_id=110011572887	1
84	FRONTIER STOCKBRIDGE CENTRAL OFFICE (MI7836001)	202 NORTH CLINTON STREET	STOCKBRIDGE	https://ofmpub.epa.gov/frs_public2/fii_query_detail_disp_program_facility?p_registry_id=110062064607	1
85	HOLTON, MILLARD/FARM	610 N EDGAR RD	MASON	https://ofmpub.epa.gov/frs_public2/fii_query_detail_disp_program_facility?p_registry_id=110061823825	1
86	ASC INC	2101 W WILLOW ST	LANSING	https://ofmpub.epa.gov/frs_public2/fii_query_detail_disp_program_facility?p_registry_id=110002472226	1
87	SAM'S CLUB #8137	340 EAST EDGEWOOD BLVD	LANSING	https://ofmpub.epa.gov/frs_public2/fii_query_detail_disp_program_facility?p_registry_id=110061881539	1
88	JACKSON NATIONAL LIFE INSURANCE	3215 OKEMOS RD	MASON	https://ofmpub.epa.gov/frs_public2/fii_query_detail_disp_program_facility?p_registry_id=110062050382	1
89	LYDEN OIL BULK PLANT	401 E. HAZEL	LANSING	https://ofmpub.epa.gov/frs_public2/fii_query_detail_disp_program_facility?p_registry_id=110062010416	1
90	EIFERT LIFT STATION	2358 EIFERT	HOLT	https://ofmpub.epa.gov/frs_public2/fii_query_detail_disp_program_facility?p_registry_id=110061977008	1

91	REO TOWN PLANT	1201 S. WASHINGTON ST	LANSING	https://ofmpub.epa.gov/frs_public2/fii_query_detail_disp_program_facility?p_registry_id=110061944687	1
92	BHARAT FORGE AMERICA INC.	2807 S. LOGAN ST.	LANSING	https://ofmpub.epa.gov/frs_public2/fii_query_detail_disp_program_facility?p_registry_id=110002118495	1
93	AT&T - M48B01	220 N. CAPITOL	LANSING	https://ofmpub.epa.gov/frs_public2/fii_query_detail_disp_program_facility?p_registry_id=110062059178	1
94	HD	ENTERPRISE DRIVE	LANSING	https://ofmpub.epa.gov/frs_public2/fii_query_detail_disp_program_facility?p_registry_id=110062111101	1
95	ALEXANDER CHEMICAL CORPORATION, MASON, MI FACILITY	6300 TRILLIUM TRAIL	MASON	https://ofmpub.epa.gov/frs_public2/fii_query_detail_disp_program_facility?p_registry_id=110000552562	1
96	AURELIUS 35 CTB	0.3 MILES S. OF BARNES/EDGER I	MASON	https://ofmpub.epa.gov/frs_public2/fii_query_detail_disp_program_facility?p_registry_id=110061977204	1
97	ONONDAGA 21 A&B CTB	5185 KINNEVILLE RD (0.4 MILES W OF CRANE/KINNEVILL	ONONDAGA	https://ofmpub.epa.gov/frs_public2/fii_query_detail_disp_program_facility?p_registry_id=110062058437	1
98	GMVM-LANSING # 1	920 TOWNSEND STREET	LANSING	https://ofmpub.epa.gov/frs_public2/fii_query_detail_disp_program_facility?p_registry_id=110013287380	1
99	GRANGER CONTAINER SERVICE INC	3515 WOOD ST	LANSING	https://ofmpub.epa.gov/frs_public2/fii_query_detail_disp_program_facility?p_registry_id=110003597064	1
100	DAKKOTA INTEGRATED SYSTEMS LLC	1875 HOLLOWAY DRIVE	HOLT	https://ofmpub.epa.gov/frs_public2/fii_query_detail_disp_program_facility?p_registry_id=110020486197	1
101	JORGENSEN FARMS ELEVATOR	2215 S DIETZ RD	WILLIAMSTON	https://ofmpub.epa.gov/frs_public2/fii_query_detail_disp_program_facility?p_registry_id=110038264053	1
102	SPEEDWAY LLC	6041 S PENNSYLVANIA AVE	LANSING	https://ofmpub.epa.gov/frs_public2/fii_query_detail_disp_program_facility?p_registry_id=110003638859	1
103	SPARROW HEALTH SYSTEM	1215 E MICHIGAN AVE	LANSING	https://ofmpub.epa.gov/frs_public2/fii_query_detail_disp_program_facility?p_registry_id=110040905919	1

104	NORLIGHT TELECOM - LANSING	320 NORTH WASHINGTON SQ STE 260	LANSING	https://ofmpub.epa.gov/frs_public2/fii_query_detail_disp_program_facility?p_registry_id=110061852008	1
105	OMIMEX ENERGY INC- TRUCK SITE - AURELIUS TRUCK SITE	3505 BARNES RD	MASON	https://ofmpub.epa.gov/frs_public2/fii_query_detail_disp_program_facility?p_registry_id=110061876091	1
106	OMIMEX ENERGY - AURELIUS GAS PLANT	3505 BARNES RD	MASON	https://ofmpub.epa.gov/frs_public2/fii_query_detail_disp_program_facility?p_registry_id=110061839774	1
107	ATREUM LANSING	1820 SUNSET	LANSING	https://ofmpub.epa.gov/frs_public2/fii_query_detail_disp_program_facility?p_registry_id=110062001925	1
108	LANSING	1800 W. WILLOW ST.	LANSING	https://ofmpub.epa.gov/frs_public2/fii_query_detail_disp_program_facility?p_registry_id=110061891074	1
109	GREIF PACKAGING LLC	700 EDEN RD PO BOX 70	MASON	https://ofmpub.epa.gov/frs_public2/fii_query_detail_disp_program_facility?p_registry_id=110061840003	1
110	DELHI CHARTER TWP- WWTP	5961 MCCUE RD	HOLT	https://ofmpub.epa.gov/frs_public2/fii_query_detail_disp_program_facility?p_registry_id=110061838846	1
111	SPEEDWAY LLC	3601 S CEDAR ST	LANSING	https://ofmpub.epa.gov/frs_public2/fii_query_detail_disp_program_facility?p_registry_id=110003558677	1
112	UNITED PARCEL SERVICE INC	5800 ENTERPRISE	LANSING	https://ofmpub.epa.gov/frs_public2/fii_query_detail_disp_program_facility?p_registry_id=110003562038	1
113	DART CONTAINER CORPORATION OF MICHIGAN	432 HOGSBACK RD	MASON	https://ofmpub.epa.gov/frs_public2/fii_query_detail_disp_program_facility?p_registry_id=110001826926	1
114	CREMER FARM CENTER, INC.	1784 HOWELL ROAD	WILLIAMSTON	https://ofmpub.epa.gov/frs_public2/fii_query_detail_disp_program_facility?p_registry_id=110020512596	1
115	MOLDED PLASTIC INDUSTRIES, INC.	2382 JARCO DR.	HOLT	https://ofmpub.epa.gov/frs_public2/fii_query_detail_disp_program_facility?p_registry_id=110000408247	1
116	X G SCIENCES INC	3101 GRAND OAK DR	LANSING	https://ofmpub.epa.gov/frs_public2/fii_query_detail_disp_program_facility?p_registry_id=110045979125	1

117	CITY OF LESLIE WASTEWATER TREATMENT PLANT	640 WASHBURN	LESLIE	https://ofmpub.epa.gov/frs_public2/fii_query_detail_disp_program_facility?p_registry_id=110062073170	1
118	AMERIGAS	5175 E GRAND RIVER	WEBBERVILLE	https://ofmpub.epa.gov/frs_public2/fii_query_detail_disp_program_facility?p_registry_id=110061968116	1
119	ARCTIC GLACIER INC	5635 COMMERCE STREET	LANSING	https://ofmpub.epa.gov/frs_public2/fii_query_detail_disp_program_facility?p_registry_id=110043263483	1
120	MICH MILLERS MUTUAL INSURANCE	2425 E GRAND RIVER AVE	LANSING	https://ofmpub.epa.gov/frs_public2/fii_query_detail_disp_program_facility?p_registry_id=110003585264	1
121	EMERGENT BIODEFENSE OPERATIONS LANSING LLC	3500 NORTH MARTIN LUTHER KING BLVD	LANSING	https://ofmpub.epa.gov/frs_public2/fii_query_detail_disp_program_facility?p_registry_id=110062079263	1
122	MCLAREN GREATER LANSING	401 WEST GREENLAWN AVE	LANSING	https://ofmpub.epa.gov/frs_public2/fii_query_detail_disp_program_facility?p_registry_id=110061818831	1
123	HOSMER BUILDING	301 NORTH HOSMER	LANSING	https://ofmpub.epa.gov/frs_public2/fii_query_detail_disp_program_facility?p_registry_id=110061921602	1
124	TRUGREEN LIMITED PARTNERSHIP	5935 ENTERPRISE DR	LANSING	https://ofmpub.epa.gov/frs_public2/fii_query_detail_disp_program_facility?p_registry_id=110003683862	1
125	SEARS AUTO CENTER 6162	3131 E MICHIGAN AVE	LANSING	https://ofmpub.epa.gov/frs_public2/fii_query_detail_disp_program_facility?p_registry_id=110062015206	1
126	LEVEL 3 - LANSING - LNNHMICA	1206 MAY ST	LANSING	https://ofmpub.epa.gov/frs_public2/fii_query_detail_disp_program_facility?p_registry_id=110061881753	1
127	REMOTE DATA CENTER 3	2005 SEAGER	LANSING	https://ofmpub.epa.gov/frs_public2/fii_query_detail_disp_program_facility?p_registry_id=110062015402	1
128	LANSING BOARD OF WATER & LIGHT - ECKERT	601 ISLAND AVE.	LANSING	https://ofmpub.epa.gov/frs_public2/fii_query_detail_disp_program_facility?p_registry_id=110000408531	1
129	MELODY FARMS LANSING	2224 W WILLOW ST	LANSING	https://ofmpub.epa.gov/frs_public2/fii_query_detail_disp_program_facility?p_registry_id=110001224988	1

130	AVERY OIL & PROPANE	402 NORTH STREET	MASON	https://ofmpub.epa.gov/frs_public2/fii_query_detail_disp_program_facility?p_registry_id=110045649269	1
131	METC DELHI SUBSTATION	1580 EAST JOLLY ROAD	LANSING	https://ofmpub.epa.gov/frs_public2/fii_query_detail_disp_program_facility?p_registry_id=110061876359	1
132	ATMOSPHERE ANNEALING INC	1801 BASSETT ST	LANSING	https://ofmpub.epa.gov/frs_public2/fii_query_detail_disp_program_facility?p_registry_id=110000408586	1
133	HUNTSMAN ADVANCED MATERIALS AMERICAS, LLC.	4917 DAWN AVE	EAST LANSING	https://ofmpub.epa.gov/frs_public2/fii_query_detail_disp_program_facility?p_registry_id=110000408121	1
134	MBH TRUCKING LLC	672 N M-52	WEBBERVILLE	https://ofmpub.epa.gov/frs_public2/fii_query_detail_disp_program_facility?p_registry_id=110015813253	1
135	SPEEDWAY LLC	5600 S CEDAR ST	LANSING	https://ofmpub.epa.gov/frs_public2/fii_query_detail_disp_program_facility?p_registry_id=110003686119	1
136	US POSTAL SERVICE	4800 COLLINS RD SITE A	LANSING	https://ofmpub.epa.gov/frs_public2/fii_query_detail_disp_program_facility?p_registry_id=110003572125	1
137	UTILITY SERVICES OF LANSING, LLC (FKA LANSING GRAND RIVER UTILITIES)	920 TOWNSEND ST	LANSING	https://ofmpub.epa.gov/frs_public2/fii_query_detail_disp_program_facility?p_registry_id=110061952105	1
138	CORPORATE CENTRE	5913 EXECUTIVE DRIVE	LANSING	https://ofmpub.epa.gov/frs_public2/fii_query_detail_disp_program_facility?p_registry_id=110061839998	1
139	GRANGER EXCAVATING	3515 WOOD RD	LANSING	https://ofmpub.epa.gov/frs_public2/fii_query_detail_disp_program_facility?p_registry_id=110061904319	1
140	EAST LANSING MTSO & C/S (WILLIAMSTON/MERIDIAN) - (ID:6229651)	820 JOLLY RD	OKEMOS	https://ofmpub.epa.gov/frs_public2/fii_query_detail_disp_program_facility?p_registry_id=110061976928	1
141	LANSING ICE & FUEL COMPANY INC	911 CENTER ST	LANSING	https://ofmpub.epa.gov/frs_public2/fii_query_detail_disp_program_facility?p_registry_id=110061966742	1
142	THE HOME DEPOT STORE #2723	1749 NEWMAN RD	OKEMOS	https://ofmpub.epa.gov/frs_public2/fii_query_detail_disp_program_facility?p_registry_id=110061924841	1

143	LANSING TERMINAL	3275 NORTH MARTIN LUTHER KING JR BLVD	LANSING	https://ofmpub.epa.gov/frs_public2/fii_query_detail_disp_program_facility?p_registry_id=110061957690	1
144	MCLAREN GREATER LANSING	2727 SOUTH PENNSYLVANIA AVE	LANSING	https://ofmpub.epa.gov/frs_public2/fii_query_detail_disp_program_facility?p_registry_id=110061834163	1
145	WATTERS & SONS FARM	4839 M-36	STOCKBRIDGE	https://ofmpub.epa.gov/frs_public2/fii_query_detail_disp_program_facility?p_registry_id=110062029273	1
146	AT&T - M48169	226- 230 W MAPLE ST	MASON	https://ofmpub.epa.gov/frs_public2/fii_query_detail_disp_program_facility?p_registry_id=110061865398	1
147	SYMMETRY MEDICAL INC LANSING	5212 AURELIUS RD	LANSING	https://ofmpub.epa.gov/frs_public2/fii_query_detail_disp_program_facility?p_registry_id=110003614802	1
148	BARNES AEROSPACE LANSING DIV	5300 AURELIUS RD.	LANSING	https://ofmpub.epa.gov/frs_public2/fii_query_detail_disp_program_facility?p_registry_id=110000408577	1
149	HURON TECHNOLOGIES INC	415 INDUSTRIAL ST	LESLIE	https://ofmpub.epa.gov/frs_public2/fii_query_detail_disp_program_facility?p_registry_id=110003713740	1
150	ORCHID ORTHOPEDIC SOLUTIONS	1489 CEDAR ST	HOLT	https://ofmpub.epa.gov/frs_public2/fii_query_detail_disp_program_facility?p_registry_id=110000852104	1
151	MEIJER #24 GAS STATION	6200 S PENNSYLVANIA AVE	LANSING	https://ofmpub.epa.gov/frs_public2/fii_query_detail_disp_program_facility?p_registry_id=110061995818	1
152	GIBBS, DONALD/FARM	5428 ONONDAGA RD	ONONDAGA	https://ofmpub.epa.gov/frs_public2/fii_query_detail_disp_program_facility?p_registry_id=110061990751	1
153	NORTHSTAR COOPERATIVE INC.	4200 FOREST RD BLDG A	LANSING	https://ofmpub.epa.gov/frs_public2/fii_query_detail_disp_program_facility?p_registry_id=110061991046	1
154	CHAMBERLAIN 1-20	BLACKMORE RD	LELSIE	https://ofmpub.epa.gov/frs_public2/fii_query_detail_disp_program_facility?p_registry_id=110062021128	1
155	STOCKBRIDGE STATION	2449 GRIMES ROAD - LOT B	DANSVILLE	https://ofmpub.epa.gov/frs_public2/fii_query_detail_disp_program_facility?p_registry_id=110061915940	1

156	VEVAY 19 CTB	3625 LYON RD (0.2 MILES W OF LYON/COLLAGE RD)	MASON	https://ofmpub.epa.gov/frs_public2/fii_query_detail_disp_program_facility?p_registry_id=110062044746	1
157	SUNBELT INVESTMENTS 1-28 1N-2W	ON OLD PLANK BTW ONONDAGA & STONE RDS	ONONDAGA	https://ofmpub.epa.gov/frs_public2/fii_query_detail_disp_program_facility?p_registry_id=110062087600	1
158	HOSKINS, RONALD/FARM	1784 E HOWELL RD	DANSVILLE	https://ofmpub.epa.gov/frs_public2/fii_query_detail_disp_program_facility?p_registry_id=110061818350	1
159	WOLVERINE PIPE LINE COMPANY	2499 GRIMES RD	DANSVILLE	https://ofmpub.epa.gov/frs_public2/fii_query_detail_disp_program_facility?p_registry_id=110003577200	1
160	MICHIGAN BELL TELEPHONE COMPANY	2921 W SAINT JOSEPH ST	LANSING	https://ofmpub.epa.gov/frs_public2/fii_query_detail_disp_program_facility?p_registry_id=110008452502	1
161	DELL RD. LIFT STATION	4280 DELL RD.	HOLT	https://ofmpub.epa.gov/frs_public2/fii_query_detail_disp_program_facility?p_registry_id=110061944794	1
162	ST. LAWRENCE HOSPITAL- SPARROW	1210 W SAGINAW	LANSING	https://ofmpub.epa.gov/frs_public2/fii_query_detail_disp_program_facility?p_registry_id=110062079502	1
163	QUALITY DAIRY COMPANY	1400 S. WASHINGTON AVENUE	LANSING	https://ofmpub.epa.gov/frs_public2/fii_query_detail_disp_program_facility?p_registry_id=110010740341	1
164	AT&T - M48163	815 HAZEL STREET	LANSING	https://ofmpub.epa.gov/frs_public2/fii_query_detail_disp_program_facility?p_registry_id=110061957137	1
165	MARION ENTERPRISE	4705 EAST HOWELL RD	HOWELL	https://ofmpub.epa.gov/frs_public2/fii_query_detail_disp_program_facility?p_registry_id=110061807629	1
166	MEIJER #174 GAS STATION	500 HULL RD	MASON	https://ofmpub.epa.gov/frs_public2/fii_query_detail_disp_program_facility?p_registry_id=110062103110	1
167	AVERY OIL & PROPANE, INC.	686 JERICO DR.	MASON	https://ofmpub.epa.gov/frs_public2/fii_query_detail_disp_program_facility?p_registry_id=110061995505	1
168	SPRINT LANSING POP	1815 TURNER ST.	LANSING	https://ofmpub.epa.gov/frs_public2/fii_query_detail_disp_program_facility?p_registry_id=110061951758	1

169	AT&T - M48160	4640 DOBIE ROAD	OKEMOS	https://ofmpub.epa.gov/frs_public2/fii_query_detail_disp_program_facility?p_registry_id=110062029790	1
170	WORKING BUGS MAIN BUILDING	2000 MERRITT ROAD	EAST LANSING	https://ofmpub.epa.gov/frs_public2/fii_query_detail_disp_program_facility?p_registry_id=110061949414	1
171	PLANT 2	510 MILL ST.	LESLIE	https://ofmpub.epa.gov/frs_public2/fii_query_detail_disp_program_facility?p_registry_id=110061985320	1
172	SPRINT LANSING PCS SWITCH	5821 ENTERPRISE DR	LANSING	https://ofmpub.epa.gov/frs_public2/fii_query_detail_disp_program_facility?p_registry_id=110061887356	1
173	LYDEN PACKAGE PLANT	421 EAST ELM ST	LANSING	https://ofmpub.epa.gov/frs_public2/fii_query_detail_disp_program_facility?p_registry_id=110062088137	1
174	MASON ASPHALT PLANT	2325 KIPP RD	MASON	https://ofmpub.epa.gov/frs_public2/fii_query_detail_disp_program_facility?p_registry_id=110062111067	1
175	AT&T - M48150	221 NORTH WASHINGTON SQUARE	LANSING	https://ofmpub.epa.gov/frs_public2/fii_query_detail_disp_program_facility?p_registry_id=110062050364	1

Railroads

#	Railroad	Emergency Phone	Contact Phone	Class	Length(mi)
1	Norfolk Southern	800-453-2530	855-667-3655	1	29.84
2	CSX Transportation	800-232-0144	904-359-3100	1	28.43
3	Canadian National	800-465-9239 (Police)	888-888-5909	1	14.86

Petroleum Pipelines

#	Name	System	Emergency Phone	Contact Phone	Length(mi)
1	Wolverine Pipe Line Co.	Stockbridge to Lapaugh	888-337-5004	269-323-2491	22.67
2	Enbridge Energy Partners, LP	US Mainline	800-858-5253	713-821-2000; 715-394-1540	17.36
3	Wolverine Pipe Line Co.	Jackson To Stockbridge	888-337-5004	269-323-2491	11.44
4	Enbridge Energy Partners, LP	US Mainline	800-858-5253	715-394-1540	11.43
5	Enbridge Energy Partners, LP	Lakehead	800-858-5253	715-394-1540	6.23

Oil and Natural Gas Pipelines

#	Name	System	Description	Length(mi)
1	Consumers Energy Co.	Distribution Pipeline	Natural Gas Pipeline	62.97
2	Consumers Energy Co.	Transmission Pipeline	Natural Gas Pipeline	42.46
3	Wolverine Pipe Line Co.	Stokbridge To Lapaugh	Refined Petroleum Pipeline	22.93
4	Vector Pipeline, LP	Vector	Natural Gas Pipeline	17.36
5	Wolverine Pipe Line Co.	Jackson To Stockbridge	Refined Petroleum Pipeline	11.51
6	Enbridge Energy Co., LP	Chicago Region	Crude Petroleum Pipeline	11.36
7	Consumers Energy Co.	No Data	Natural Gas Pipeline	7.73
8	Enbridge Pipelines (Toledo), Inc.	Enbridge Toledo	Crude Petroleum Pipeline	6.74
9	Enbridge Energy Co., LP	Lakehead Pipe Line	Crude Petroleum Pipeline	6.01
10	Jackson Pipeline Co.	Transmission Pipeline	Natural Gas Pipeline	4.37
11	Eaton Rapids Gas Storage System	No Data	Natural Gas Pipeline	4.03
12	ANR Pipeline Co.	Gathering	Natural Gas Pipeline	2.72
13	Spectra Energy Transmission, LLC	No Data	Natural Gas Pipeline	2.41
14	SEMCO Pipeline Co.	Semco 7 Mile Line	Natural Gas Pipeline	0.25

Marinas

#	Name	Address	City	Emergency Phone	Contact Phone	Waterbody	Count
1	Lansing Boat Club	2901 W Main St.	Lansing	517-483-4161, 517-483-4600	517-482-7022, 517-483-4277	Grand River	1

Boat Access

#	Name	Operator	Waterbody	Latitude	Longitude	Count
1	Sweeny's Landing	City of Lansing	Grand River	42.72650000080466	-84.54590000025928	1
2	Ferguson	Meridian TWP	Red Cedar River	42.71350000053644	-84.43020000029355	1
3	Riverfront	City of Lansing	Grand River	42.738700000569224	-84.5492000002414	1
4	Moore's park	City of Lansing	Grand River	42.717700000852346	-84.5608999999924	1
5	McNamara Landing	Ingham County	Grand River	42.58290000073612	-84.60080000013113	1
6	Lake Lansing Park N	Ingham County	Lake Lansing	42.76359999924898	-84.39460000023246	1
7	Burchfield Park	City of Lansing	Grand River/Grand River Pond	42.610400000587106	-84.5887000001967	1
8	Hewes Lake	Dansville SGA	Hewes Lake	42.52410000003874	-84.337899999969304	1

Non-navigational Dams

#	Name	Latitude	Longitude	Count
1	MIX	42.50999999977648	-84.55999999959022	1
2	North Lansing Dam	42.75	-84.54999999981374	1
3	MOORES PARK DAM	42.71829999983311	-84.55499999970198	1
4	Mason Wildlife Dam	42.55000000074506	-84.38329999987036	1

Rivers and Streams

#	Name	Feature	Length(mi)
1	Red Cedar River	Stream	25.57
2	Grand River	Stream	19.90
3	Sycamore Creek	Stream	19.12
4	Doan Creek	Stream	14.95
5	Mud Creek	Stream	12.74
6	Deer Creek	Stream	11.87
7	Kalamink Creek	Stream	11.75
8	Dietz Creek	Stream	10.37
9	Willow Creek	Stream	4.98
10	Cahaogan Creek	Canal	3.68
11	Vermilion Creek	Stream	3.47
12	Shaw Branch	Canal	3.02
13	Portage River	Stream	2.59
14	Cahaogan Creek	Stream	2.53
15	Deer Creek	Stream Intermittent	2.01
16	West Branch Red Cedar River	Stream	1.96
17	Sycamore Creek	Stream Intermittent	1.70
18	Shaw Branch	Stream	1.58
19	Portage River	Canal	1.57
20	Mud Creek	Stream Intermittent	0.45

Lakes and Ponds

#	Name	Description	Area(acres)
1	<i>No Data</i>	Lake/Pond: Hydrographic Category = Perennial	529.79
2	Lansing, Lake	Lake/Pond: Hydrographic Category = Perennial	450.41
3	Lowe Lake	Lake/Pond: Hydrographic Category = Perennial	59.68
4	Hunton Lake	Lake/Pond: Hydrographic Category = Perennial	41.49
5	Jones Lake	Lake/Pond: Hydrographic Category = Perennial	37.61
6	Dobie Lake	Lake/Pond: Hydrographic Category = Perennial	31.56
7	<i>No Data</i>	Reservoir; Reservoir Type = Treatment	26.23
8	Fink Lake	Lake/Pond: Hydrographic Category = Perennial	19.99
9	Nichols Lake	Lake/Pond: Hydrographic Category = Perennial	17.81
10	Jacobs Lake	Lake/Pond: Hydrographic Category = Perennial	14.81
11	Hewes Lake	Lake/Pond: Hydrographic Category = Perennial	13.77
12	Standish Lake	Lake/Pond: Hydrographic Category = Perennial	13.09
13	Wildlife Lake	Lake/Pond: Hydrographic Category = Perennial	11.47
14	Mud Lake	Lake/Pond: Hydrographic Category = Perennial	11.04
15	Lanes Lake	Lake/Pond: Hydrographic Category = Perennial	10.78
16	Three Lakes	Lake/Pond: Hydrographic Category = Perennial	9.61
17	Ewers Lake	Lake/Pond: Hydrographic Category = Perennial	8.42
18	<i>No Data</i>	Lake/Pond: Hydrographic Category = Intermittent	6.91
19	Burden Lake	Lake/Pond: Hydrographic Category = Perennial	4.98
20	County Line Lake	Lake/Pond: Hydrographic Category = Perennial	4.33

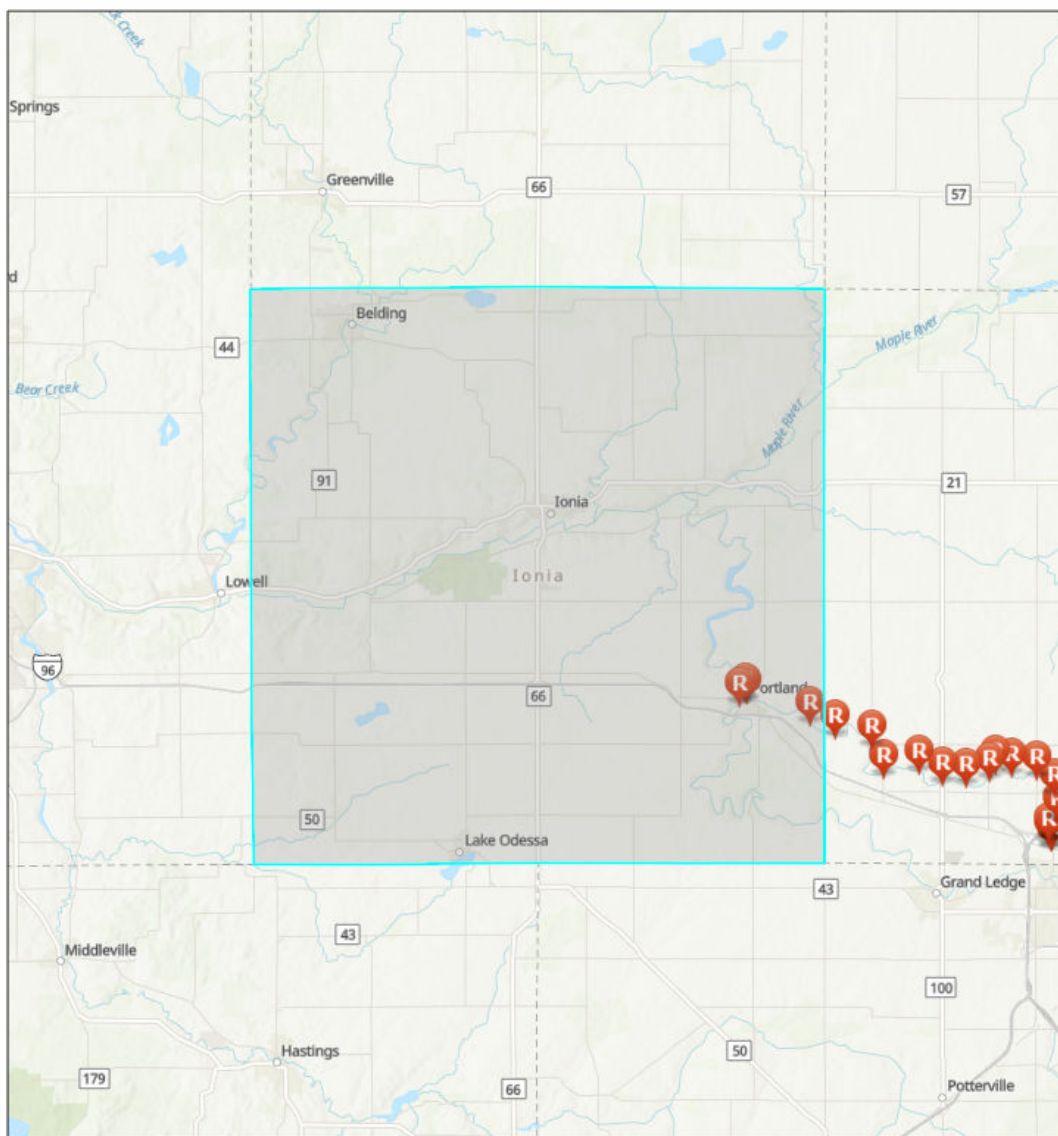


Ionia County Fact Sheet Report

Area of Interest (AOI) Information

Area : 371,229.68 acres


Sep 3 2020 11:39:4 Eastern Daylight Time



GRP Response Strategy Survey



Response Data Sheet



Sources: Esri, Airbus DS, USGS, NGA, NASA, CGIAR, N Robinson, NCEAS, NLS, OS, NMA, Geodatasynthesen, Rijkswaterstaat, GSA, Geoland, FEMA, Intermap and the GIS user community, Sources: Esri, HERE, Garmin, FAO, NOAA, USGS, © OpenStreetMap contributors, and the GIS User Community, Upper Mississippi River Basin Association, Great Lakes Commission, USEPA

Ionia County, Michigan

Summary

Name	Count	Area(acres)	Length(mi)
Local EOC	2	N/A	N/A
Public Health Departments	1	N/A	N/A
County Contacts	1	371,229.68	N/A
State Contacts	1	371,229.68	N/A
Major Cities and Towns	10	N/A	N/A
Tribal Lands	0	0	N/A
Tribal Lands (Cont'd)	0	0	N/A
Hospitals	2	N/A	N/A
Hospitals (Cont'd)	2	N/A	N/A
Urgent Care Facilities	0	N/A	N/A
Water Intakes	0	N/A	N/A
Water Intakes (Cont'd)	0	N/A	N/A
Wastewater Treatment Facilities	20	N/A	N/A
Special Designated Areas	125	1,811.53	N/A
Special Designated Areas (Cont'd)	125	1,811.53	N/A
Managed Lands	11	11,452.70	N/A
Managed Lands (Cont'd)	11	11,452.70	N/A
Other Environmentally Sensitive Areas	0	0	N/A
Other Environmentally Sensitive Areas (Cont'd)	0	0	N/A
Historic Places	0	N/A	N/A
Archaeological Sites	0	0	N/A
Threatened and Endangered Species	5	1,856,148.40	N/A
Aboveground Storage Tanks	1	N/A	N/A
Aboveground Storage Tanks (Cont'd)	1	N/A	N/A
Hazardous Materials Storage	9	N/A	N/A
Hazardous Materials Storage (Cont'd)	9	N/A	N/A
Facility Response Plan (FRP) Facilities	0	N/A	N/A
Risk Management Plan (RMP) Facilities	4	N/A	N/A
EPLAN/Tier II Facilities	65	N/A	N/A
Railroads	5	N/A	35.73
Petroleum Pipelines	0	N/A	0
Oil and Natural Gas Pipelines	9	N/A	54.85
Marinas	0	N/A	N/A
Boat Access	14	N/A	N/A
Navigational Locks and Dams	0	N/A	N/A
Non-navigational Dams	13	N/A	N/A
Rivers and Streams	30	N/A	180.43

Lakes and Ponds	81	1,610.56	N/A
Response Strategies	0	N/A	N/A
Response Strategies (Cont'd)	0	N/A	N/A
Response Strategies (Cont'd)	0	N/A	N/A

Local EOC

#	Name	Address	City	Phone	Has Generator	Directions	Count
1	IONIA COUNTY EMERGENCY OPERATIONS CENTER	545 APPLE TREE DRIVE	IONIA	616-522-0911	Y	SOUTH SIDE OF APPLE TREE DRIVE, 0.09 MILES EAST FROM THE INTERSECTION OF APPLE TREE DRIVE AND STATE STREET	1
2	CITY OF IONIA EMERGENCY OPERATIONS CENTER	239 EAST ADAMS STREET	IONIA	616-527-4431	<i>No Data</i>	SOUTH SIDE OF E ADAMS STREET BETWEEN S JACKSON STREET AND ELLIS ALLEY	1

Public Health Departments

#	Name	Address	City	Phone	Website	Count
1	IONIA COUNTY HEALTH DEPARTMENT	175 EAST ADAMS STREET	IONIA	616-527-5341	<i>No Data</i>	1

County Contacts

#	County	Point of Contact	Emergency Management Phone	LEPC Chair	LEPC Phone	Local Health Department Phone	Area(acres)
1	Ionia, Michigan	William Hoskins	616-527-5619	William Hoskins	616-527-5619	616-527-5341	371,229.68

State Contacts

#	State Emergency Management Phone	24-hr Emergency Management Phone	State Health Department Phone	Homeland Security	Area(acres)
1	517-284-3946	800-292-4706	517-335-9030	313-596-2590	371,229.68

Major Cities and Towns

#	Name	Population	Elevation (Feet)	Count
1	Portland	3883	725	1
2	Belding	5757	778	1
3	Ionia	11394	718	1
4	Clarksville	394	823	1
5	Lake Odessa	2018	863	1
6	Hubbardston	395	682	1
7	Saranac	1325	646	1
8	Lyons	789	653	1
9	Muir	604	653	1
10	Pewamo	469	738	1

Hospitals

#	Name	Address	City	Phone	Type	Status	Count
1	SPARROW IONIA HOSPITAL	3565 S STATE ROAD	IONIA	NOT AVAILABLE	CRITICAL ACCESS	OPEN	1
2	IONIA COUNTY MEMORIAL HOSPITAL	479 LAFAYETTE STREET	IONIA	NOT AVAILABLE	GENERAL ACUTE CARE	CLOSED	1

Hospitals (Cont'd)

#	Name	City	Trauma Level	Helipad	Number of Beds	Owner	Count
1	SPARROW IONIA HOSPITAL	IONIA	NOT AVAILABLE	Y	22	NON-PROFIT	1
2	IONIA COUNTY MEMORIAL HOSPITAL	IONIA	NOT AVAILABLE	Y	25	NON-PROFIT	1

Wastewater Treatment Facilities

#	Name	Address	City	Waterbody	Count
1	LAKEWOOD WW AUTH WWTP	13751 HARWOOD RD	LAKE ODESSA	LITTLE THORNAPPLE RIVER	2
2	PEWAMO WWSL	M-21 AT SPAULDING RD	PEWAMO	STONY CREEK	2
3	CLARKSVILLE- MORRISON LAKE	SEWER AUTHORITY WWSL	SARANAC	LAKE CREEK	2
4	IONIA WWTP	720 WELLS STREET	IONIA	GRAND RIVER	2
5	ORLEANS TOWNSHIP	2881 LONG LAKE RD	ORLEANS	WOODARD CREEK	2
6	BELDING WWTP	1500 WELLS ST	BELDING	FLAT RIVER	2
7	CLARKSVILLE MORRISON LAKE WWTP	7601 S MORRISON LAKE ROAD	SARANAC	LAKE CREEK	2
8	MUIR WWSL	NORTH WAGER ROAD	MUIR	MAPLE RIVER	2
9	SARANAC WWSL	162 DEWITT ST	SARANAC	GRAND RIVER	2
10	PORTLAND WWTP	600 MORSE DRIVE	PORTLAND	GRAND RIVER	2

Special Designated Areas

#	Name	Agency	Address	City	Emergency Phone	Phone	Area(acres)
1	Flat River	Michigan DNR Forest Management Division	U	U	800-292-4706 (in-state); 517-373-7660 (out-state)	517-335-3441, Natural Rivers Specialist	374.13
2	Wetlands Reserve Program	Natural Resources Conservation Service	E Clarksville Rd.	Portland	616-527-8250	616-942-4111	130.29
3	unnamed creek trib.	Michigan DNR Fisheries Division	U	U	800-292-4706 (in-state); 517-373-7660 (out-state)	517-373-1280	99.61
4	Fish Creek (Montcalm)	Michigan DNR Fisheries Division	U	U	800-292-4706 (in-state); 517-373-7660 (out-state)	517-373-1280	88.28
5	Prairie Creek (Ionia)	Michigan DNR Fisheries Division	U	U	800-292-4706 (in-state); 517-373-7660 (out-state)	517-373-1280	86.76
6	Grand River trib.	Michigan DNR Fisheries Division	U	U	800-292-4706 (in-state); 517-373-7660 (out-state)	517-373-1280	84.14
7	05-34-0006	Michigan DEQ	Nicholas Rd.	Ionia	616-527-8250	517-241-7734	66.13
8	Prairie Creek trib.	Michigan DNR Fisheries Division	U	U	800-292-4706 (in-state); 517-373-7660 (out-state)	517-373-1280	59.90
9	Duck Creek (Ionia)	Michigan DNR Fisheries Division	U	U	800-292-4706 (in-state); 517-373-7660 (out-state)	517-373-1280	54.49
10	Wetlands Reserve Program	Natural Resources Conservation Service	Stedman Rd.	Fenwick	616-527-8250	616-942-4111	53.80
11	Wetlands Reserve Program	Natural Resources Conservation Service	Montcalm Ave.	Freeport	616-527-8250	616-942-4111	46.59
12	Bellamy Creek	Michigan DNR Fisheries Division	U	U	800-292-4706 (in-state); 517-373-7660 (out-state)	517-373-1280	43.32
13	Dickerson Creek trib.	Michigan DNR Fisheries Division	U	U	800-292-4706 (in-state); 517-373-7660 (out-state)	517-373-1280	39.44
14	Wetlands Reserve Program	Natural Resources Conservation Service	Brooks Rd.	Clarksville	616-527-8250	616-942-4111	37.91
15	Lake Creek trib.	Michigan DNR Fisheries Division	U	U	800-292-4706 (in-state); 517-373-7660 (out-state)	517-373-1280	30.50
16	Cryderman Lake Drain	Michigan DNR Fisheries Division	U	U	800-292-4706 (in-state); 517-373-7660 (out-state)	517-373-1280	29.21

17	Bellamy Creek trib.	Michigan DNR Fisheries Division	U	U	800-292-4706 (in-state); 517-373-7660 (out-state)	517-373-1280	27.17
18	Sebewa Creek	Michigan DNR Fisheries Division	U	U	800-292-4706 (in-state); 517-373-7660 (out-state)	517-373-1280	24.66
19	Dickerson Creek	Michigan DNR Fisheries Division	U	U	800-292-4706 (in-state); 517-373-7660 (out-state)	517-373-1280	19.18
20	Goose Creek (Ionia)	Michigan DNR Fisheries Division	U	U	800-292-4706 (in-state); 517-373-7660 (out-state)	517-373-1280	18.62
21	Duck Creek trib.	Michigan DNR Fisheries Division	U	U	800-292-4706 (in-state); 517-373-7660 (out-state)	517-373-1280	18.58
22	Lake Creek	Michigan DNR Fisheries Division	U	U	800-292-4706 (in-state); 517-373-7660 (out-state)	517-373-1280	18.58
23	Crooked Creek (Ionia)	Michigan DNR Fisheries Division	U	U	800-292-4706 (in-state); 517-373-7660 (out-state)	517-373-1280	18.26
24	Red Creek (Ionia)	Michigan DNR Fisheries Division	U	U	800-292-4706 (in-state); 517-373-7660 (out-state)	517-373-1280	15.93
25	Bear Creek	Michigan DNR Fisheries Division	U	U	800-292-4706 (in-state); 517-373-7660 (out-state)	517-373-1280	15.27
26	Stoughton Creek	Michigan DNR Fisheries Division	U	U	800-292-4706 (in-state); 517-373-7660 (out-state)	517-373-1280	14.79
27	Red Creek trib.	Michigan DNR Fisheries Division	U	U	800-292-4706 (in-state); 517-373-7660 (out-state)	517-373-1280	13.79
28	Spring Brook trib.	Michigan DNR Fisheries Division	U	U	800-292-4706 (in-state); 517-373-7660 (out-state)	517-373-1280	12.66
29	Toles Creek	Michigan DNR Fisheries Division	U	U	800-292-4706 (in-state); 517-373-7660 (out-state)	517-373-1280	12.65
30	Wetlands Reserve Program	Natural Resources Conservation Service	Borden Rd.	Muir	616-527-8250	616-942-4111	12.53
31	Gunn and Ramsey Drain	Michigan DNR Fisheries Division	U	U	800-292-4706 (in-state); 517-373-7660 (out-state)	517-373-1280	12.52

32	Leary Drain	Michigan DNR Fisheries Division	U	U	800-292-4706 (in-state); 517-373-7660 (out-state)	517-373-1280	12.47
33	Dry Creek (Ionia)	Michigan DNR Fisheries Division	U	U	800-292-4706 (in-state); 517-373-7660 (out-state)	517-373-1280	12.36
34	Wetlands Reserve Program	Natural Resources Conservation Service	Clarksville Rd.	Portland	616-527-8250	616-942-4111	11.85
35	Little Creek	Michigan DNR Fisheries Division	U	U	800-292-4706 (in-state); 517-373-7660 (out-state)	517-373-1280	11.26
36	Gunn and Ramsey Drain trib.	Michigan DNR Fisheries Division	U	U	800-292-4706 (in-state); 517-373-7660 (out-state)	517-373-1280	10.10
37	Timberland Creek	Michigan DNR Fisheries Division	U	U	800-292-4706 (in-state); 517-373-7660 (out-state)	517-373-1280	9.91
38	Tibbets Creek	Michigan DNR Fisheries Division	U	U	800-292-4706 (in-state); 517-373-7660 (out-state)	517-373-1280	8.96
39	Balderson Drain	Michigan DNR Fisheries Division	U	U	800-292-4706 (in-state); 517-373-7660 (out-state)	517-373-1280	8.68
40	Stoughton Creek trib.	Michigan DNR Fisheries Division	U	U	800-292-4706 (in-state); 517-373-7660 (out-state)	517-373-1280	8.49
41	Gardner and Hiar Drain	Michigan DNR Fisheries Division	U	U	800-292-4706 (in-state); 517-373-7660 (out-state)	517-373-1280	7.79
42	Goose Creek trib.	Michigan DNR Fisheries Division	U	U	800-292-4706 (in-state); 517-373-7660 (out-state)	517-373-1280	7.67
43	Connor Drain	Michigan DNR Fisheries Division	U	U	800-292-4706 (in-state); 517-373-7660 (out-state)	517-373-1280	7.55
44	Dry Creek trib.	Michigan DNR Fisheries Division	U	U	800-292-4706 (in-state); 517-373-7660 (out-state)	517-373-1280	7.44
45	Toles Creek trib.	Michigan DNR Fisheries Division	U	U	800-292-4706 (in-state); 517-373-7660 (out-state)	517-373-1280	7.37
46	Fraye Creek	Michigan DNR Fisheries Division	U	U	800-292-4706 (in-state); 517-373-7660 (out-state)	517-373-1280	7.34

47	Fish Creek trib.	Michigan DNR Fisheries Division	U	U	800-292-4706 (in-state); 517-373-7660 (out-state)	517-373-1280	7.05
48	Hack and Keary Drain	Michigan DNR Fisheries Division	U	U	800-292-4706 (in-state); 517-373-7660 (out-state)	517-373-1280	7.03
49	00-34-0016-P	Michigan DEQ	N/A	Saranac	616-527-8250	517-241-7734	6.65
50	Friend Brook	Michigan DNR Fisheries Division	U	U	800-292-4706 (in-state); 517-373-7660 (out-state)	517-373-1280	5.82
51	Stiffler Drain	Michigan DNR Fisheries Division	U	U	800-292-4706 (in-state); 517-373-7660 (out-state)	517-373-1280	5.68
52	Spring Brook (Ionia)	Michigan DNR Fisheries Division	U	U	800-292-4706 (in-state); 517-373-7660 (out-state)	517-373-1280	5.43
53	Ross and Branch Drain	Michigan DNR Fisheries Division	U	U	800-292-4706 (in-state); 517-373-7660 (out-state)	517-373-1280	5.40
54	Morrison Lake trib.	Michigan DNR Fisheries Division	U	U	800-292-4706 (in-state); 517-373-7660 (out-state)	517-373-1280	4.69
55	Bear Creek trib.	Michigan DNR Fisheries Division	U	U	800-292-4706 (in-state); 517-373-7660 (out-state)	517-373-1280	4.62
56	Sebewa Creek trib.	Michigan DNR Fisheries Division	U	U	800-292-4706 (in-state); 517-373-7660 (out-state)	517-373-1280	4.40
57	Bond Drain	Michigan DNR Fisheries Division	U	U	800-292-4706 (in-state); 517-373-7660 (out-state)	517-373-1280	3.87
58	Peddler Lake Drain	Michigan DNR Fisheries Division	U	U	800-292-4706 (in-state); 517-373-7660 (out-state)	517-373-1280	3.85
59	Peddler Lake trib.	Michigan DNR Fisheries Division	U	U	800-292-4706 (in-state); 517-373-7660 (out-state)	517-373-1280	3.54
60	Balderson Drain trib.	Michigan DNR Fisheries Division	U	U	800-292-4706 (in-state); 517-373-7660 (out-state)	517-373-1280	3.47
61	Frayser Creek trib.	Michigan DNR Fisheries Division	U	U	800-292-4706 (in-state); 517-373-7660 (out-state)	517-373-1280	3.47
62	Bonnie Moor Drain	Michigan DNR Fisheries Division	U	U	800-292-4706 (in-state); 517-373-7660 (out-state)	517-373-1280	3.40

63	Friend Brook trib.	Michigan DNR Fisheries Division	U	U	800-292-4706 (in-state); 517-373-7660 (out-state)	517-373-1280	3.16
64	Dalton Drain trib.	Michigan DNR Fisheries Division	U	U	800-292-4706 (in-state); 517-373-7660 (out-state)	517-373-1280	2.69
65	Dalton Drain	Michigan DNR Fisheries Division	U	U	800-292-4706 (in-state); 517-373-7660 (out-state)	517-373-1280	2.45
66	Marker Lake trib.	Michigan DNR Fisheries Division	U	U	800-292-4706 (in-state); 517-373-7660 (out-state)	517-373-1280	2.00
67	Parker Extension Drain	Michigan DNR Fisheries Division	U	U	800-292-4706 (in-state); 517-373-7660 (out-state)	517-373-1280	1.67
68	Fifield Creek	Michigan DNR Fisheries Division	U	U	800-292-4706 (in-state); 517-373-7660 (out-state)	517-373-1280	1.51
69	Walton Drain	Michigan DNR Fisheries Division	U	U	800-292-4706 (in-state); 517-373-7660 (out-state)	517-373-1280	0.73

Special Designated Areas (Cont'd)

#	Name	City	Category	Waterbody	Location	Comments	Area(acres)
1	Flat River	U	State Natural River	Flat River; Grand River	Flows from headwaters in Montcalm County downstream to confluence with Grand River.	State Natural Rivers are protected through a partnership between riverfront property owners, local units of government, and the Michigan DNR.	374.13
2	Wetlands Reserve Program	Portland	Conservation Easement	Libhart Creek	N side of Clarksville Rd, between Creighton and Shilton	<i>No Data</i>	130.29
3	Fish Creek (Montcalm)	U	Designated Trout Stream	Fish Creek	In E central to SE Montcalm and NE Ionia counties.	Stream contains significant populations of trout and/or salmon.	88.28
4	Prairie Creek (Ionia)	U	Designated Trout Stream	Prairie Creek; Grand River	In SE Montcalm County and NE Ionia County.	Stream contains significant populations of trout and/or salmon.	86.76
5	05-34-0006	Ionia	Conservation Easement	none	Nicholas Rd & M-66	Private	66.13
6	Duck Creek (Ionia)	U	Designated Trout Stream	Duck Creek; Coldwater River	In southwestern Ionia County and southeastern Kent County.	Stream contains significant populations of trout and/or salmon.	54.49
7	Wetlands Reserve Program	Fenwick	Conservation Easement	unnamed waterbody	<i>No Data</i>	<i>No Data</i>	53.80
8	Wetlands Reserve Program	Freeport	Conservation Easement	Duck Creek	E side of Moncal mAve, just S of 100th St	<i>No Data</i>	46.59
9	Bellamy Creek	U	Designated Trout Stream	Bellamy Creek; Grand River	In W central Ionia County.	Stream contains significant populations of trout and/or salmon.	43.32
10	Dickerson Creek trib.	U	Designated Trout Stream	unnamed creek; Dickerson Creek	In N central Ionia County.	Stream contains significant populations of trout and/or salmon.	39.44
11	Wetlands Reserve Program	Clarksville	Conservation Easement	Morrison Lake	Entrance on N side of Brooks Rd, E of Darby Rd	<i>No Data</i>	37.91
12	Prairie Creek trib.	U	Designated Trout Stream	unnamed creek; Prairie Creek	In northwestern Ionia County.	Stream contains significant populations of trout and/or salmon.	31.79
13	Lake Creek trib.	U	Designated Trout Stream	unnamed creek; Lake Creek	In southwestern Ionia County.	Stream contains significant populations of trout and/or salmon.	30.50

14	Cryderman Lake Drain	U	Designated Trout Stream	Cryderman Lake Drain; Grand River	In southeastern Ionia County.	Stream contains significant populations of trout and/or salmon.	29.21
15	Bellamy Creek trib.	U	Designated Trout Stream	unnamed creek; Bellamy Creek	In northwestern Ionia County.	Stream contains significant populations of trout and/or salmon.	27.17
16	Grand River trib.	U	Designated Trout Stream	unnamed creek; Grand River	In W central Ionia County.	Stream contains significant populations of trout and/or salmon.	25.68
17	Sebewa Creek	U	Designated Trout Stream	Sebewa Creek; Grand River	In southeastern Ionia County and northwestern Eaton County.	Stream contains significant populations of trout and/or salmon.	24.66
18	Grand River trib.	U	Designated Trout Stream	unnamed creek; Grand River	In southeastern Ionia County.	Stream contains significant populations of trout and/or salmon.	19.82
19	Prairie Creek trib.	U	Designated Trout Stream	unnamed creek; Prairie Creek	In N central Ionia County.	Stream contains significant populations of trout and/or salmon.	19.44
20	Dickerson Creek	U	Designated Trout Stream	Dickerson Creek	In S central Montcalm County and northwestern Ionia County.	Stream contains significant populations of trout and/or salmon.	19.18
21	Goose Creek (Ionia)	U	Designated Trout Stream	Goose Creek; Grand River	In E central Ionia County.	Stream contains significant populations of trout and/or salmon.	18.62
22	Grand River trib.	U	Designated Trout Stream	unnamed creek; Grand River	In N central Ionia County.	Stream contains significant populations of trout and/or salmon.	18.59
23	Duck Creek trib.	U	Designated Trout Stream	unnamed creek; Duck Creek	In southwestern Ionia County.	Stream contains significant populations of trout and/or salmon.	18.58
24	Lake Creek	U	Designated Trout Stream	Lake Creek; Grand River	In southwestern Ionia County.	Stream contains significant populations of trout and/or salmon.	18.58
25	Crooked Creek (Ionia)	U	Designated Trout Stream	Crooked Creek; Grand River	In southwestern Ionia County.	Stream contains significant populations of trout and/or salmon.	18.26
26	Red Creek (Ionia)	U	Designated Trout Stream	Red Creek; Grand River	In W central Ionia County.	Stream contains significant populations of trout and/or salmon.	15.93

27	Bear Creek	U	Designated Trout Stream	Bear Creek; Coldwater Creek	In southwestern Ionia County and southeastern Kent County.	Stream contains significant populations of trout and/or salmon.	15.27
28	Stoughton Creek	U	Designated Trout Stream	Stoughton Creek; Fish Creek	In NW Ionia County.	Stream contains significant populations of trout and/or salmon.	14.79
29	unnamed creek trib.	U	Designated Trout Stream	unnamed creek; Prairie Creek	In N central Ionia County.	Stream contains significant populations of trout and/or salmon.	14.72
30	Grand River trib.	U	Designated Trout Stream	unnamed creek; Grand River	In E central Ionia County.	Stream contains significant populations of trout and/or salmon.	14.43
31	Red Creek trib.	U	Designated Trout Stream	unnamed creek; Red Creek	In W central Ionia County.	Stream contains significant populations of trout and/or salmon.	13.79
32	Spring Brook trib.	U	Designated Trout Stream	unnamed creek; Spring Brook	In northwestern Ionia County.	Stream contains significant populations of trout and/or salmon.	12.66
33	Toles Creek	U	Designated Trout Stream	Toles Creek; Grand River	In W central Ionia County.	Stream contains significant populations of trout and/or salmon.	12.65
34	unnamed creek trib.	U	Designated Trout Stream	unnamed creek; Bellamy Creek	In northwestern Ionia County.	Stream contains significant populations of trout and/or salmon.	12.65
35	Wetlands Reserve Program	Muir	Conservation Easement	Stoughton Creek	Borden Rd & Struble Rd	<i>No Data</i>	12.53
36	Gunn and Ramsey Drain	U	Designated Trout Stream	Gunn and Ramsey Drain; Sebewa Creek	In southeastern Ionia County.	Stream contains significant populations of trout and/or salmon.	12.52
37	Leary Drain	U	Designated Trout Stream	Leary Drain	In southwestern Ionia County.	Stream contains significant populations of trout and/or salmon.	12.47
38	Dry Creek (Ionia)	U	Designated Trout Stream	Dry Creek; Grand River	In central Ionia County.	Stream contains significant populations of trout and/or salmon.	12.36
39	Wetlands Reserve Program	Portland	Conservation Easement	none	S side of Clarksville Rd, between Creighton Rd and Shilton Rd	<i>No Data</i>	11.85

40	Little Creek	U	Designated Trout Stream	Little Creek; Lake Creek	In southwestern Ionia County.	Stream contains significant populations of trout and/or salmon.	11.26
41	Timberland Creek	U	Designated Trout Stream	Timberland Creek; Grand River	In W central Ionia County.	Stream contains significant populations of trout and/or salmon.	9.91
42	unnamed creek trib.	U	Designated Trout Stream	unnamed creek; Lake Creek	In southwestern Ionia County.	Stream contains significant populations of trout and/or salmon.	9.80
43	unnamed creek trib.	U	Designated Trout Stream	unnamed creek; Grand River	In W central Ionia County and southeastern Kent County.	Stream contains significant populations of trout and/or salmon.	9.31
44	Tibbets Creek	U	Designated Trout Stream	Tibbets Creek; Grand River	In central Ionia County.	Stream contains significant populations of trout and/or salmon.	8.96
45	Balderson Drain	U	Designated Trout Stream	Balderson Drain; Grand River	In southeastern Ionia County.	Stream contains significant populations of trout and/or salmon.	8.68
46	Prairie Creek trib.	U	Designated Trout Stream	unnamed creek; Prairie Creek	In central Ionia County.	Stream contains significant populations of trout and/or salmon.	8.67
47	unnamed creek trib.	U	Designated Trout Stream	unnamed creek; Dickerson Creek	In northwestern Ionia County.	Stream contains significant populations of trout and/or salmon.	8.50
48	Gardner and Hiar Drain	U	Designated Trout Stream	Gardner and Hiar Drain; Grand River	In southeastern Ionia County.	Stream contains significant populations of trout and/or salmon.	7.79
49	Goose Creek trib.	U	Designated Trout Stream	unnamed creek; Goose Creek	In E central Ionia County.	Stream contains significant populations of trout and/or salmon.	7.67
50	Connor Drain	U	Designated Trout Stream	Connor Drain; Fish Creek	In northwestern Ionia County.	Stream contains significant populations of trout and/or salmon.	7.55
51	Dry Creek trib.	U	Designated Trout Stream	unnamed creek; Dry Creek	In central Ionia County.	Stream contains significant populations of trout and/or salmon.	7.44
52	Toles Creek trib.	U	Designated Trout Stream	unnamed creek; Toles Creek	In W central Ionia County.	Stream contains significant populations of trout and/or salmon.	7.37

53	Fraye Creek	U	Designated Trout Stream	Fraye Creek; Grand River	In southeastern Ionia County and N central Eaton County.	Stream contains significant populations of trout and/or salmon.	7.34
54	unnamed creek trib.	U	Designated Trout Stream	unnamed creek; Dickerson Creek	In N central Ionia County.	Stream contains significant populations of trout and/or salmon.	7.31
55	unnamed creek trib.	U	Designated Trout Stream	unnamed creek; Prairie Creek	In northeastern Ionia County.	Stream contains significant populations of trout and/or salmon.	7.30
56	Fish Creek trib.	U	Designated Trout Stream	unnamed creek; Fish Creek	In northwestern Ionia County.	Stream contains significant populations of trout and/or salmon.	7.05
57	Hack and Keary Drain	U	Designated Trout Stream	Hack and Keary Drain; Stoughton Creek	In northwestern Ionia County.	Stream contains significant populations of trout and/or salmon.	7.03
58	00-34-0016-P	Saranac	Conservation Easement	none	Close to the S banks of the Grand River, just past the N Bridge St bridge	MI-126090	6.65
59	Friend Brook	U	Designated Trout Stream	Friend Brook; Grand River	In southeastern Ionia County.	Stream contains significant populations of trout and/or salmon.	5.82
60	Stiffle Drain	U	Designated Trout Stream	Stiffle Drain; Grand River	In southeastern Ionia County.	Stream contains significant populations of trout and/or salmon.	5.68
61	Grand River trib.	U	Designated Trout Stream	unnamed creek; Grand River	In central Ionia County.	Stream contains significant populations of trout and/or salmon.	5.61
62	unnamed creek trib.	U	Designated Trout Stream	unnamed creek; Goose Creek	In E central Ionia County.	Stream contains significant populations of trout and/or salmon.	5.47
63	unnamed creek trib.	U	Designated Trout Stream	unnamed creek; Grand River	In N central Ionia County.	Stream contains significant populations of trout and/or salmon.	5.46
64	Spring Brook (Ionia)	U	Designated Trout Stream	Spring Brook; Bellamy Creek	In northwestern Ionia County.	Stream contains significant populations of trout and/or salmon.	5.43
65	Ross and Branch Drain	U	Designated Trout Stream	Ross and Branch Drain; Prairie Creek	In northwestern Ionia County.	Stream contains significant populations of trout and/or salmon.	5.40

66	Gunn and Ramsey Drain trib.	U	Designated Trout Stream	unnamed creek; Gunn and Ramsey Drain	In southeastern Ionia County.	Stream contains significant populations of trout and/or salmon.	5.21
67	Stoughton Creek trib.	U	Designated Trout Stream	unnamed creek; Stoughton Creek	In southeastern Montcalm County and northeastern Ionia County.	Stream contains significant populations of trout and/or salmon.	5.00
68	Gunn and Ramsey Drain trib.	U	Designated Trout Stream	unnamed creek; Gunn and Ramsey Drain	In S central Ionia County.	Stream contains significant populations of trout and/or salmon.	4.90
69	Morrison Lake trib.	U	Designated Trout Stream	unnamed creek; Morrison Lake	In southwestern Ionia County.	Stream contains significant populations of trout and/or salmon.	4.69
70	Bear Creek trib.	U	Designated Trout Stream	unnamed creek; Bear Creek	In southwestern Ionia County.	Stream contains significant populations of trout and/or salmon.	4.62
71	unnamed creek trib.	U	Designated Trout Stream	unnamed creek; Grand River	In W central Ionia County.	Stream contains significant populations of trout and/or salmon.	4.57
72	Sebewa Creek trib.	U	Designated Trout Stream	unnamed creek; Sebewa Creek	In southeastern Ionia County.	Stream contains significant populations of trout and/or salmon.	4.40
73	unnamed creek trib.	U	Designated Trout Stream	unnamed creek; Duck Creek	In southwestern Ionia County.	Stream contains significant populations of trout and/or salmon.	4.30
74	unnamed creek trib.	U	Designated Trout Stream	unnamed creek; Prairie Creek	In central Ionia County.	Stream contains significant populations of trout and/or salmon.	3.97
75	Bond Drain	U	Designated Trout Stream	Bond Drain; Walton Drain	In southwestern Ionia County and southeastern Kent County.	Stream contains significant populations of trout and/or salmon.	3.87
76	Peddler Lake Drain	U	Designated Trout Stream	Peddler Lake Drain; Bear Creek	In southwestern Ionia County.	Stream contains significant populations of trout and/or salmon.	3.85
77	Peddler Lake trib.	U	Designated Trout Stream	unnamed creek; Peddler Lake	In southwestern Ionia County.	Stream contains significant populations of trout and/or salmon.	3.54
78	Stoughton Creek trib.	U	Designated Trout Stream	unnamed creek; Stoughton Creek	In northwestern Ionia County.	Stream contains significant populations of trout and/or salmon.	3.48

79	Balderson Drain trib.	U	Designated Trout Stream	unnamed drain; Balderson Drain	In southeastern Ionia County.	Stream contains significant populations of trout and/or salmon.	3.47
80	Fraye Creek trib.	U	Designated Trout Stream	unnamed creek; Frayer Creek	In southeastern Ionia County.	Stream contains significant populations of trout and/or salmon.	3.47
81	unnamed creek trib.	U	Designated Trout Stream	unnamed creek; Prairie Creek	In northwestern Ionia County.	Stream contains significant populations of trout and/or salmon.	3.45
82	Bonnie Moor Drain	U	Designated Trout Stream	Bonnie Moor Drain; Stoughton Creek	In northwestern Ionia County.	Stream contains significant populations of trout and/or salmon.	3.40
83	Friend Brook trib.	U	Designated Trout Stream	unnamed creek; Friend Brook	In southeastern Ionia County.	Stream contains significant populations of trout and/or salmon.	3.16
84	unnamed creek trib.	U	Designated Trout Stream	unnamed creek; Red Creek	In W central Ionia County.	Stream contains significant populations of trout and/or salmon.	2.80
85	Dalton Drain trib.	U	Designated Trout Stream	unnamed drain; Dalton Drain	In northwestern Ionia County.	Stream contains significant populations of trout and/or salmon.	2.69
86	Dalton Drain	U	Designated Trout Stream	Dalton Drain; Hack and Keary Drain	In northwestern Ionia County.	Stream contains significant populations of trout and/or salmon.	2.45
87	Marker Lake trib.	U	Designated Trout Stream	unnamed creek; Marker Lake; Lake Creek	In southwestern Ionia County.	Stream contains significant populations of trout and/or salmon.	2.00
88	Parker Extension Drain	U	Designated Trout Stream	Parker Extension Drain; Cryderman Lake	In southeastern Ionia County and N central Eaton County.	Stream contains significant populations of trout and/or salmon.	1.67
89	Fifield Creek	U	Designated Trout Stream	Fifield Creek; Fish Creek	In southwestern Gratiot County and northwestern Clinton County.	Stream contains significant populations of trout and/or salmon.	1.51
90	Walton Drain	U	Designated Trout Stream	Walton Drain; Bear Creek	In southwestern Ionia County and southeastern Kent County.	Stream contains significant populations of trout and/or salmon.	0.73

Managed Lands

#	Name	Agency	Address	City	Emergency Phone	Contact Phone	Area(acres)
1	Ionia	MI DNR, Parks and Recreation Division	2880 W David Hwy	Ionia	616-527-5737	616-527-3750	4,358.09
2	Flat River	MI DNR, Wildlife Division	6640 Long Lake Rd.	Belding, Fenwick, Orleans	616-527-5737	616-794-2658	2,408.58
3	Portland	MI DNR, Wildlife Division	Charlotte Hwy	Portland	616-527-5737	616-794-2658	2,154.51
4	Grand River	MI DNR, Wildlife Division	Riverside Dr.	Ionia	616-527-5737	616-794-2658	870.52
5	Saranac-Lowell	MI DNR, Wildlife Division	Montcalm Ave.	Lowell	616-527-5737	616-794-2658	846.74
6	MSU Clarksville Horticultural Experiment Station	Michigan State University	9302 Portland Rd.	Clarksville	616-527-5737	616-693-2193	444.45
7	Ionia Free Fairgrounds	Ionia County	317 S Dexter St.	Ionia	616-527-5737	616-527-1310	145.15
8	Ionia Schools Nature Study Area	Ionia Schools	N State Rd.	Ionia	616-527-5737	616-527-9280	118.09
9	Portland Extension	MI DNR, Wildlife Division	Goodwin Rd.	Portland	616-527-5737	616-794-2658	77.80
10	Demorest Field	City of Belding	N Demorest St.	Belding	616-527-5737	616-794-1900	28.77

Managed Lands (Cont'd)

#	Name	City	Category	Waterbody	Location	Comments	Area(acres)
1	Ionia	Ionia	Recreation Area	Grand River; Tibbetts Cr.; Sessions Cr.; Sessions L.	N/A	Approximate Size: 4,500 acres	4,358.09
2	Flat River	Belding, Fenwick, Orleans	State Game Area	Dickerson Creek; Flat River; Wabasis Creek; Grass Lake; Long Lake; Mud Lake; Race Lake	Between Belding and Greenville; Between MI Hwy 91 and MI Hwy 66	http://www.michigan.gov/dnr/publications/pdfs/huntingwildlifehabitat/sga/flatriver.pdf	2,408.58
3	Portland	Portland	State Game Area	Grand River; Frayer Creek; Sebewa Creek	Charlotte Hwy, at the Grand River	http://www.michigan.gov/dnr/publications/pdfs/huntingwildlifehabitat/sga/portland.pdf	2,154.51
4	Grand River	Ionia	State Game Area	Grand River	E of Ionia, on the Grand River.	http://www.michigan.gov/dnr/publications/pdfs/huntingwildlifehabitat/sga/grandriver.pdf	870.52
5	Saranac-Lowell	Lowell	State Game Area	Flat River	M-91 & Montcalm Ave	http://www.michigan.gov/dnr/publications/pdfs/huntingwildlifehabitat/sga/saranaclowell.pdf	846.74
6	MSU Clarksville Horticultural Experiment Station	Clarksville	Miscellaneous Land	none	N/A	No Data	444.45
7	Ionia Free Fairgrounds	Ionia	Recreation Area	Grand River	N/A	No Data	145.15
8	Ionia Schools Nature Study Area	Ionia	Education Center	none	N State Rd, just S of Hubbell Rd	No Data	118.09
9	Portland Extension	Portland	State Game Area	Grand River	Goodwin Rd & Maynard Rd	No Data	77.80
10	Demorest Field	Belding	Regional Park	none	N Demorest St & W Ellis St	No Data	28.77

Threatened and Endangered Species

#	Species	Status	Habitat	Area(acres)
1	Indiana bat	Endangered	Summer habitat includes small to medium river and stream corridors with well developed riparian woods; woodlots within 1 to 3 miles of small to medium rivers and streams; and upland forests. Caves and mines as hibernacula.	371,229.68
2	Northern long-eared bat	Threatened	Hibernates in caves and mines - swarming in surrounding wooded areas in autumn. Roosts and forages in upland forests during spring and summer.	371,229.68
3	Eastern massasauga	Threatened	<i>No Data</i>	371,229.68
4	Snuffbox	Endangered	Small to medium-sized creeks and some larger rivers, in areas with a swift current	371,229.68
5	Karner blue butterfly	Endangered	Pine barrens and oak savannas on sandy soils and containing wild lupines (<i>Lupinus perennis</i>), the only known food plant of larvae.	371,229.68

Aboveground Storage Tanks

#	Name	Address	City	Emergency Phone	Contact Phone	Waterbody	Count
1	Schafer Petroleum, Inc.	346 E Main St.	Pewamo	616-527-8250	989-593-3550	none	1

Aboveground Storage Tanks (Cont'd)

#	Name	City	Products	Oil Volume	Oil Tanks	Comments	Count
1	Schafer Petroleum, Inc.	Pewamo	Petroleum products	71100	1	91034012	1

Hazardous Materials Storage

#	Name	Address	City	Emergency Phone	Emergency Contact	Local Contact	Count
1	Mueller Industries (Extruded Metals)	302 Ashfield	Belding	616-794-1200	Barry Munce, Quality	Rick Norman; 616-527-8250	1
2	TRW Automotive - Portland Plant	902 Lyons Rd	Portland	734-266-2600	Scott Inman, Plant Manager	Rick Norman; 616-527-8250	1
3	Twin City Foods	1315 Sherman St	Lake Odessa	616-374-8837	Ken Stensen, Division Manager	Rick Norman; 616-527-8250	1
4	Belding Fruit Storage, Inc.	11900 Fisk Road	Belding	616-794-0970	Anthony C. Kramer, Secretary / Treasurer	Rick Norman; 616-527-8250	1
5	Portland WWTP	600 Morse Drive	Portland	517-647-6926	Douglas C. Sherman, Superintendent	Rick Norman; 616-527-8250	1
6	Cargill Kitchen Solutions - Lake Odessa	3100 Bonanza Rd	Lake Odessa	616-374-4545	Troy Peper, Plant Manager	Rick Norman; 616-527-8250	1
7	Hennerly	478 W Portland Rd	Lake Odessa	616-642-9421	Harry Herbruck III, Vice President of Operations	Rick Norman; 616-527-8250	1
8	Hillside Finishing	550 East Ellis Ave	Belding	616-794-3090	Herman C. Siegel III, Vice President	Rick Norman; 616-527-8250	1
9	ADAC Automotive - Saranac Plant	6138 Riverside Drive	Saranac	616-975-6143	Jacob M. Rupert, EHS Coordinator	Rick Norman; 616-527-8250	1

Hazardous Materials Storage (Cont'd)

#	Name	City	Contact Phone	Materials/CAS	Count
1	Mueller Industries (Extruded Metals)	Belding	616-794-1829	7664939	1
2	TRW Automotive - Portland Plant	Portland	517-647-4121	7664939; 7664417; 7664393	1
3	Twin City Foods	Lake Odessa	616-374-4002	7664417; 7782505	1
4	Belding Fruit Storage, Inc.	Belding	616-794-0320	86500; 1910425	1
5	Portland WWTP	Portland	517-647-6926	7782505	1
6	Cargill Kitchen Solutions - Lake Odessa	Lake Odessa	616-374-4545	7664417; 7697372; 7664939	1
7	Hennerly	Lake Odessa	616-642-9421	7664417	1
8	Hillside Finishing	Belding	616-532-7885	7664939	1
9	ADAC Automotive - Saranac Plant	Saranac	616-642-6411	7664939	1

Risk Management Plan (RMP) Facilities

#	Name	Address	City	Facility Registry Service Report	Count
1	MUIR	175 RAILROAD STREET	MUIR	https://ofmpub.epa.gov/frs_public2/fii_query_detail_disp_program_facility?p_registry_id=110000564513	1
2	PORTLAND, MI 880	9855 E GRAND RIVER	PORTLAND	https://ofmpub.epa.gov/frs_public2/fii_query_detail_disp_program_facility?p_registry_id=110003718193	1
3	CARGILL KITCHEN SOLUTIONS	3100 BONANZA ROAD	LAKE ODESSA	https://ofmpub.epa.gov/frs_public2/fii_query_detail_disp_program_facility?p_registry_id=110000561598	1
4	TWIN CITY FOODS INC	801 LINCOLN	LAKE ODESSA	https://ofmpub.epa.gov/frs_public2/fii_query_detail_disp_program_facility?p_registry_id=110064165335	1

EPLAN/Tier II Facilities

#	Name	Address	City	Facility Registry Service Report	Count
1	MATCOR AUTOMOTIVE (MICHIGAN) INC.	314 SOUTH STEELE STREET	IONIA	https://ofmpub.epa.gov/frs_public2/fii_query_detail_disp_program_facility?p_registry_id=110061738838	2
2	GREENHOE, DUANE/FARM	4214 E BLUEWATER HWY	MUIR	https://ofmpub.epa.gov/frs_public2/fii_query_detail_disp_program_facility?p_registry_id=110061864978	1
3	METC MARQUETTE SUBSTATION	1718 MARQUETTE ROAD	IONIA	https://ofmpub.epa.gov/frs_public2/fii_query_detail_disp_program_facility?p_registry_id=110061908468	1
4	AT&T - M43520	1459 WEST STATE ROAD	BELDING	https://ofmpub.epa.gov/frs_public2/fii_query_detail_disp_program_facility?p_registry_id=110062110237	1
5	DIGITAL FABRICATION INC	7251 WHITES BRIDGE RD	BELDING	https://ofmpub.epa.gov/frs_public2/fii_query_detail_disp_program_facility?p_registry_id=110061851269	1
6	AT&T - M43595	32 MAIN	SARANAC	https://ofmpub.epa.gov/frs_public2/fii_query_detail_disp_program_facility?p_registry_id=110061968802	1
7	ADAC AUTOMOTIVE SARANAC PLANT	6138 RIVERSIDE DRIVE SITE B	SARANAC	https://ofmpub.epa.gov/frs_public2/fii_query_detail_disp_program_facility?p_registry_id=110003692291	1
8	TWIN CITY FOODS INC	1315 SHERMAN STREET	LAKE ODESSA	https://ofmpub.epa.gov/frs_public2/fii_query_detail_disp_program_facility?p_registry_id=110000555006	1
9	MSU RESEARCH STATION	9302 PORTLAND RD	CLARKSVILLE	https://ofmpub.epa.gov/frs_public2/fii_query_detail_disp_program_facility?p_registry_id=110061866707	1
10	IONIA COUNTY HAZARDOUS WASTE	303 S JACKSON ST	IONIA	https://ofmpub.epa.gov/frs_public2/fii_query_detail_disp_program_facility?p_registry_id=110061915067	1
11	HORROWCK, JACK/FARM	3355 DILDINE	IONIA	https://ofmpub.epa.gov/frs_public2/fii_query_detail_disp_program_facility?p_registry_id=110061906013	1
12	FARM, CHRIS JACKSON	4854 PORTLAND RD	SARANAC	https://ofmpub.epa.gov/frs_public2/fii_query_detail_disp_program_facility?p_registry_id=110061900796	1

13	MC CAUL FARM/ DAVID MC CAUL	6581 CAMPBELL RD	LAKE ODESSA	https://ofmpub.epa.gov/frs_public2/fii_query_detail_disp_program_facility?p_registry_id=110062058124	1
14	NASH, JIM/FARM	10961 NASH HWY	CLARKSVILLE	https://ofmpub.epa.gov/frs_public2/fii_query_detail_disp_program_facility?p_registry_id=110061966902	1
15	CARGILL KITCHEN SOLUTIONS	3100 BONANZA ROAD	LAKE ODESSA	https://ofmpub.epa.gov/frs_public2/fii_query_detail_disp_program_facility?p_registry_id=110000561598	1
16	RURAL GAS & APPLIANCE - IONIA	3354 S STATE	IONIA	https://ofmpub.epa.gov/frs_public2/fii_query_detail_disp_program_facility?p_registry_id=110061875396	1
17	MERIDAN AUTOMOTIVE SYSTEMS	719 WEST MAIN ST	IONIA	https://ofmpub.epa.gov/frs_public2/fii_query_detail_disp_program_facility?p_registry_id=110021110064	1
18	SPEEDWAY LLC	40 N BRIDGE ST	SARANAC	https://ofmpub.epa.gov/frs_public2/fii_query_detail_disp_program_facility?p_registry_id=110015802194	1
19	PORTLAND PRODUCTS INC	271 MORSE DR	PORTLAND	https://ofmpub.epa.gov/frs_public2/fii_query_detail_disp_program_facility?p_registry_id=110059258556	1
20	MR P'S PIT STOP INC	7071 BLUEWATER HWY	SARANAC	https://ofmpub.epa.gov/frs_public2/fii_query_detail_disp_program_facility?p_registry_id=110062037601	1
21	CRYSTAL FLASH INC	48 E TUTTLE ST	IONIA	https://ofmpub.epa.gov/frs_public2/fii_query_detail_disp_program_facility?p_registry_id=110060239246	1
22	GALLAGHER FARM SVC LLC	301 MILL ST	IONIA	https://ofmpub.epa.gov/frs_public2/fii_query_detail_disp_program_facility?p_registry_id=110017863454	1
23	AT&T - M43526	911 W CLARKSVILLE	CLARKSVILLE	https://ofmpub.epa.gov/frs_public2/fii_query_detail_disp_program_facility?p_registry_id=110061893438	1
24	PORTLAND FACILITY	7973 EAST GRAND RIVER AVE	PORTLAND	https://ofmpub.epa.gov/frs_public2/fii_query_detail_disp_program_facility?p_registry_id=110062058589	1
25	ROBROY ENCLOSURES	500 W MAPLE ST	BELDING	https://ofmpub.epa.gov/frs_public2/fii_query_detail_disp_program_facility?p_registry_id=110045544817	1

26	MCDOWELL, J FORD/FARM	8512 HARWOOD RD	LAKE ODESSA	https://ofmpub.epa.gov/frs_public2/fii_query_detail_disp_program_facility?p_registry_id=110061803730	1
27	VENTRA IONIA MAIN, LLC	14 NORTH BEARDSLEY ROAD	IONIA	https://ofmpub.epa.gov/frs_public2/fii_query_detail_disp_program_facility?p_registry_id=110000408318	1
28	MUELLER BRASS CO	302 ASHFIELD ST.	BELDING	https://ofmpub.epa.gov/frs_public2/fii_query_detail_disp_program_facility?p_registry_id=110000408103	1
29	FARM, DOEZEMA KARL	5078 JACKSON RD	SARANAC	https://ofmpub.epa.gov/frs_public2/fii_query_detail_disp_program_facility?p_registry_id=110061875939	1
30	GELDERSMA, DOUGLAS/FARM	11148 BELDING RD	BELDING	https://ofmpub.epa.gov/frs_public2/fii_query_detail_disp_program_facility?p_registry_id=110061881414	1
31	ROGERS, LARRY/FARM	5585 PORTLAND RD	IONIA	https://ofmpub.epa.gov/frs_public2/fii_query_detail_disp_program_facility?p_registry_id=110062051791	1
32	GALLAGHER FARMS D/B/A GALLAGHER'S FARM SERVICE	4227 OSTRUM ROAD	BELDING	https://ofmpub.epa.gov/frs_public2/fii_query_detail_disp_program_facility?p_registry_id=110013759478	1
33	PETERSEN OIL CO - IONIA	348 E RIVERSIDE DR	IONIA	https://ofmpub.epa.gov/frs_public2/fii_query_detail_disp_program_facility?p_registry_id=110061851839	1
34	MEIJER #303 GAS STATION	2750 S STATE RD	IONIA	https://ofmpub.epa.gov/frs_public2/fii_query_detail_disp_program_facility?p_registry_id=110062065786	1
35	POHL BROTHERS FARMS/FARM	10103 CUTLER RD	PORTLAND	https://ofmpub.epa.gov/frs_public2/fii_query_detail_disp_program_facility?p_registry_id=110061957547	1
36	PENNINGA, PAUL/FARM	11127 PORTLAND RD	CLARKSVILLE	https://ofmpub.epa.gov/frs_public2/fii_query_detail_disp_program_facility?p_registry_id=110062057991	1
37	BELDING TANK TECHNOLOGIES, INC.	200 N. GOODING ST.	BELDING	https://ofmpub.epa.gov/frs_public2/fii_query_detail_disp_program_facility?p_registry_id=110000408069	1
38	EXTRUDED ALUMINUM CORP	7200 INDUSTRIAL DRIVE	BELDING	https://ofmpub.epa.gov/frs_public2/fii_query_detail_disp_program_facility?p_registry_id=110000847228	1

39	TRW AUTOMOTIVE COMMERCIAL STEERING SYS	902 LYONS ROAD	PORTLAND	https://ofmpub.epa.gov/frs_public2/fii_query_detail_disp_program_facility?p_registry_id=110000408489	1
40	SANDBORN FARM, JEFF	10227 KEEFER HWY	PORTLAND	https://ofmpub.epa.gov/frs_public2/fii_query_detail_disp_program_facility?p_registry_id=110061811650	1
41	AT&T - M43580	911 2ND	LAKE ODESSA	https://ofmpub.epa.gov/frs_public2/fii_query_detail_disp_program_facility?p_registry_id=110061823816	1
42	PILOT TRAVEL CENTERS LLC #023	7205 S STATE RD	IONIA	https://ofmpub.epa.gov/frs_public2/fii_query_detail_disp_program_facility?p_registry_id=110040450687	1
43	ROTH, STEVEN/FARM	10030 POITERS RD	LOWELL	https://ofmpub.epa.gov/frs_public2/fii_query_detail_disp_program_facility?p_registry_id=110061921531	1
44	HILLSIDE FINISHING	550 EAST ELLIS AVE	BELDING	https://ofmpub.epa.gov/frs_public2/fii_query_detail_disp_program_facility?p_registry_id=110061889906	1
45	MILLER, DAVID/FARM	6801 BORDEN RD	MUIR	https://ofmpub.epa.gov/frs_public2/fii_query_detail_disp_program_facility?p_registry_id=110061811605	1
46	HANEY, DALE & MARK/FARM	2204 HAYNOR RD	IONIA	https://ofmpub.epa.gov/frs_public2/fii_query_detail_disp_program_facility?p_registry_id=110062102834	1
47	BELDING FRUIT STORAGE INC	11900 FISK ROAD	BELDING	https://ofmpub.epa.gov/frs_public2/fii_query_detail_disp_program_facility?p_registry_id=110062079272	1
48	BRECHTING ORCHARD	11202 FISK RD	BELDING	https://ofmpub.epa.gov/frs_public2/fii_query_detail_disp_program_facility?p_registry_id=110061958555	1
49	AT&T - M48189	327 KENT ST.	PORTLAND	https://ofmpub.epa.gov/frs_public2/fii_query_detail_disp_program_facility?p_registry_id=110061969259	1
50	H.S.V. REDI-MIX INC.	7775 CLARK RD.	LAKE ODESSA	https://ofmpub.epa.gov/frs_public2/fii_query_detail_disp_program_facility?p_registry_id=110061991475	1
51	GERMAN'S ORCHARD	11767 FISK RD	BELDING	https://ofmpub.epa.gov/frs_public2/fii_query_detail_disp_program_facility?p_registry_id=110061986908	1

52	SIMON FARM, KEVIN AND JIM	5481 DIVINE HWY	PORTLAND	https://ofmpub.epa.gov/frs_public2/fii_query_detail_disp_program_facility?p_registry_id=110061848069	1
53	AT&T - M43572	111 WEST MAIN	IONIA	https://ofmpub.epa.gov/frs_public2/fii_query_detail_disp_program_facility?p_registry_id=110062014886	1
54	MCKENDRY FARM/NORMAN	2288 BELLAMY RD	IONIA	https://ofmpub.epa.gov/frs_public2/fii_query_detail_disp_program_facility?p_registry_id=110062072965	1
55	HENNERY	478 W PORTLAND RD	LAKE ODESSA	https://ofmpub.epa.gov/frs_public2/fii_query_detail_disp_program_facility?p_registry_id=110061984474	1
56	CRYSTAL FLASH #56	2525 S STATE RD	IONIA	https://ofmpub.epa.gov/frs_public2/fii_query_detail_disp_program_facility?p_registry_id=110061975297	1
57	BLOUGH INC.	9885 CENTERLINE RD	LOWELL	https://ofmpub.epa.gov/frs_public2/fii_query_detail_disp_program_facility?p_registry_id=110061951507	1
58	BYLSMA, DANIEL/FARM	5644 BELDING RD E	BELDING	https://ofmpub.epa.gov/frs_public2/fii_query_detail_disp_program_facility?p_registry_id=110062003503	1
59	CIRCLE K FAMILY FARMS-CAFO	9517 EAST MCKENNA ROAD	HUBBARDSTON	https://ofmpub.epa.gov/frs_public2/fii_query_detail_disp_program_facility?p_registry_id=110043731085	1
60	AMERIGAS	9883 W BELDING RD	BELDING	https://ofmpub.epa.gov/frs_public2/fii_query_detail_disp_program_facility?p_registry_id=110062022500	1
61	HANULCIK, ANDREW/FARM	740 DILDINE RD	IONIA	https://ofmpub.epa.gov/frs_public2/fii_query_detail_disp_program_facility?p_registry_id=110062014396	1
62	PORTLAND WWTP	600 MORSE DRIVE	PORTLAND	https://ofmpub.epa.gov/frs_public2/fii_query_detail_disp_program_facility?p_registry_id=110006649831	1
63	HANULCIK, ANDREW/FARM	1727 N JEFFERSON	IONIA	https://ofmpub.epa.gov/frs_public2/fii_query_detail_disp_program_facility?p_registry_id=110061892992	1
64	IONIA WWTP	720 WELLS STREET	IONIA	https://ofmpub.epa.gov/frs_public2/fii_query_detail_disp_program_facility?p_registry_id=110000733225	1

Railroads

#	Railroad	Emergency Phone	Contact Phone	Class	Length(mi)
1	Grand Rapids Eastern Railroad	866-527-3499	989-797-5128	No Data	14.01
2	CSX Transportation	800-232-0144	904-359-3100	1	13.15
3	Mid-Michigan Railroad	866-527-3499	989-797-5128	No Data	8.57

Oil and Natural Gas Pipelines

#	Name	System	Description	Length(mi)
1	Consumers Energy Co.	No Data	Natural Gas Pipeline	35.53
2	Consumers Energy Co.	Distribution Pipeline	Natural Gas Pipeline	17.73
3	Michigan Consolidated Gas Co.	Central	Natural Gas Pipeline	1.52
4	Consumers Energy Co.	Transmission Pipeline	Natural Gas Pipeline	0.06

Boat Access

#	Name	Operator	Waterbody	Latitude	Longitude	Count
1	Long	Flat River FO	Long Lake	43.10950000025332	-85.12750000040978	1
2	Woodard	Flat River FO	Woodard Lake	43.080000000074506	-85.05970000009984	1
3	Webber Impoundment	Flat River FO	Webber Impoundment	42.953900000080466	-84.90500000026077	1
4	Ionia.fairground	City of Ionia	Grand River	42.97389999963343	-85.07050000037998	1
5	Muir	Flat River FO	Maple River	42.999399999156594	-84.92530000023544	1
6	Lyons	Flat River FO	Grand River	42.9776000007987	-84.9417000003159	1
7	Sessions	Ionia RA	Sessions Lake	42.938100000843406	-85.12930000014603	1
8	Morrison	Flat River FO	Morrison Lake	42.86280000023544	-85.21349999960512	1
9	Belding Dam Impoundment	Flat River FO	Flat River	43.095499999821186	-85.21839999966323	1
10	Belding Dam	Flat River FO	Flat River	43.09679999947548	-85.23560000024736	1
11	Whites Bridge	Flat River FO	Flat River	43.01490000076592	-85.29810000024736	1
12	Saranac	Village of Saranac	Frاند River	42.93280000053346	-85.21470000036061	1
13	Humany Dam Impoundment	Flat River SGA	Humany Dam	43.11299999989569	-85.16889999993145	1
14	Towner Road	Flat River SGA	Grand River	42.82359999977052	-84.93130000028759	1

Non-navigational Dams

#	Name	Latitude	Longitude	Count
1	Cannon Creek Dam	43.08559999987483	-85.22860000003129	1
2	WEBBER	42.95670000091195	-84.903300000035465	1
3	Sessions Creek Dam	42.94329999946058	-85.125	1
4	WHITE BRIDGE	43.033299999311566	-85.26669999957085	1
5	Whites Bridge Dam	43.019999999552965	-85.29169999994338	1
6	Hubbardston Dam	43.08999999985099	-84.84669999964535	1
7	Sterner Dam	43.019999999552965	-85.028300000035465	1
8	Smyrna Milling Company Dam	43.06000000052154	-85.25	1
9	Lyons Dam	42.980000000447035	-84.95330000016838	1
10	BELDING	43.033299999311566	-85.28330000024289	1
11	Terry Wallin Dam	43.11669999919832	-85.24170000012964	1
12	Humany (Two Flags) Dam	43.1117000002414	-85.16669999994338	1
13	Weippert Dam	42.81499999947846	-84.95830000005662	1

Rivers and Streams

#	Name	Feature	Length(mi)
1	Grand River	Stream	53.58
2	Flat River	Stream	16.94
3	Prairie Creek	Stream	14.19
4	Libhart Creek	Stream	13.57
5	Duck Creek	Stream	9.41
6	Maple River	Stream	7.99
7	Fish Creek	Stream	6.10
8	Sessions Creek	Stream	6.08
9	Lake Creek	Stream	5.89
10	Bear Creek	Stream	5.49
11	Sebewa Creek	Stream	5.46
12	Tupper Creek	Stream	5.14
13	Stony Creek	Stream	4.72
14	Looking Glass River	Stream	4.13
15	Seely Creek	Stream	4.02
16	Duck Creek	Stream Intermittent	3.95
17	Grand River	Artificial Path	3.35
18	Libhart Creek	Stream Intermittent	2.59
19	Dickerson Creek	Stream	2.03
20	Sessions Creek	Stream Intermittent	1.29
21	Maple River	Stream Intermittent	0.97
22	Little Thornapple River	Stream	0.77
23	Tupper Creek	Stream Intermittent	0.73
24	Little Thornapple River	Artificial Path	0.66
25	Lake Creek	Artificial Path	0.62
26	Lake Creek	Stream Intermittent	0.52
27	Bear Creek	Stream Intermittent	0.21
28	<i>No Data</i>	Stream	0.03

Lakes and Ponds

#	Name	Description	Area(acres)
1	Long Lake	Lake/Pond: Hydrographic Category = Perennial	355.68
2	<i>No Data</i>	Lake/Pond: Hydrographic Category = Perennial	336.38
3	Morrison Lake	Lake/Pond: Hydrographic Category = Perennial	294.65
4	Jordan Lake	Lake/Pond: Hydrographic Category = Perennial	149.27
5	Tupper Lake	Lake/Pond: Hydrographic Category = Perennial	91.37
6	<i>No Data</i>	Reservoir; Reservoir Type = Treatment	84.57
7	Woodard Lake	Lake/Pond: Hydrographic Category = Perennial	66.77
8	Ranney, Lake	Lake/Pond: Hydrographic Category = Perennial	40.68
9	<i>No Data</i>	Lake/Pond: Hydrographic Category = Intermittent	40.15
10	Peddler Lake	Lake/Pond: Hydrographic Category = Perennial	33.94
11	Cryderman Lake	Lake/Pond: Hydrographic Category = Perennial	22.41
12	Peck Lake	Lake/Pond: Hydrographic Category = Perennial	20.65
13	Augst Lake	Lake/Pond: Hydrographic Category = Perennial	19.63
14	Church Lake	Lake/Pond: Hydrographic Category = Perennial	14.88
15	Marker Lake	Lake/Pond: Hydrographic Category = Perennial	10.06
16	Hess Lake	Lake/Pond: Hydrographic Category = Perennial	6.97
17	Mud Lake	Lake/Pond: Hydrographic Category = Perennial	6.96
18	Green Lake	Lake/Pond: Hydrographic Category = Perennial	6.93
19	Haney Lake	Lake/Pond: Hydrographic Category = Perennial	3.63
20	Twin Lakes	Lake/Pond: Hydrographic Category = Perennial	2.50
21	Wyman Lake	Lake/Pond: Hydrographic Category = Perennial	2.49

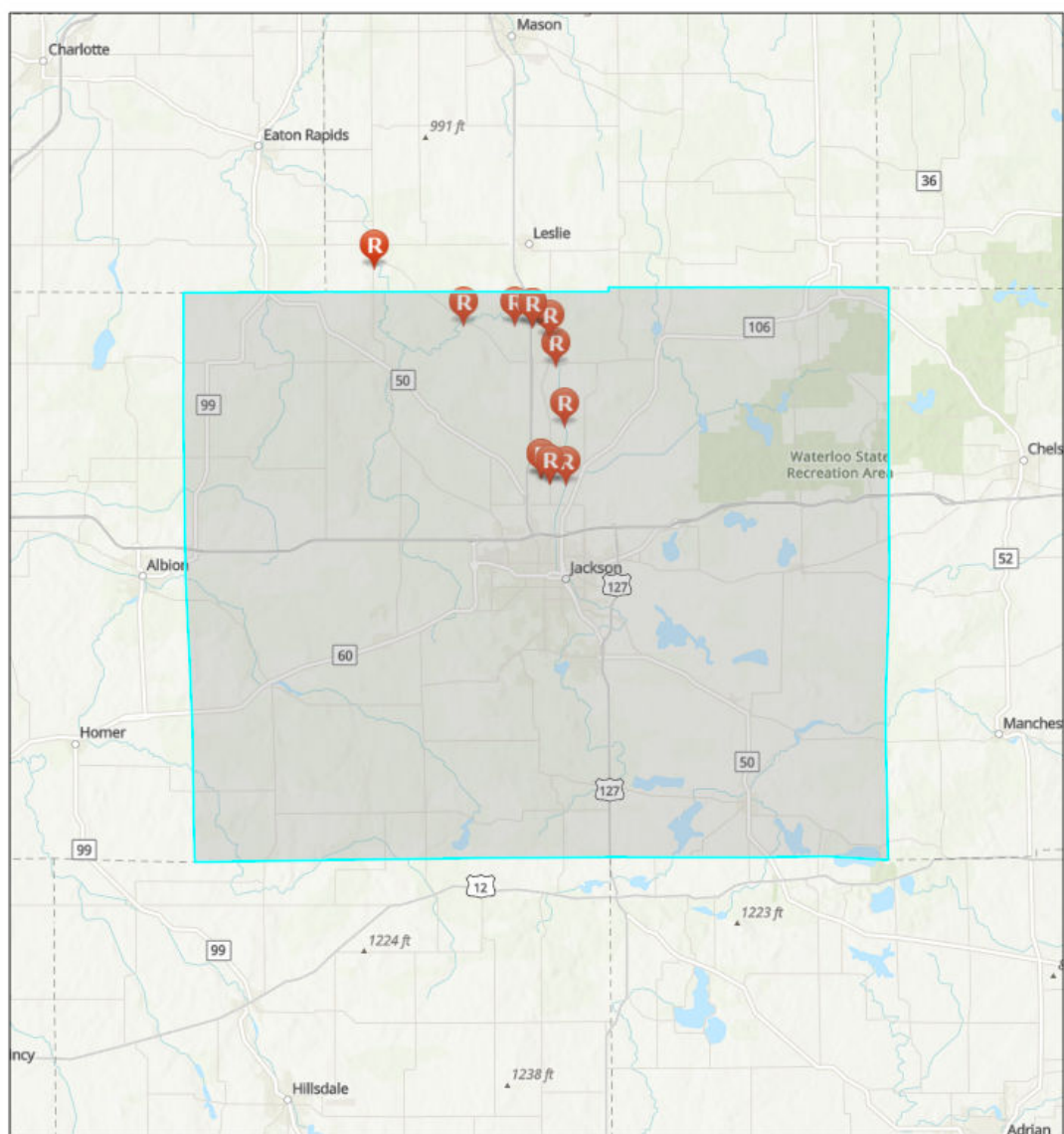


Jackson County Fact Sheet Report

Area of Interest (AOI) Information

Area : 463,037.54 acres


Sep 3 2020 11:44:21 Eastern Daylight Time



GRP Response Strategy Survey



Response Data Sheet



Sources: Esri, Airbus DS, USGS, NGA, NASA, CGIAR, N Robinson, NCEAS, NLS, OS, NMA, Geodatastrijken, Rijkswaterstaat, GSA, Geoland, FEMA, Intermap and the GIS user community, Sources: Esri, HERE, Garmin, FAO, NOAA, USGS, © OpenStreetMap contributors, and the GIS User Community, Upper Mississippi River Basin Association, Great Lakes Commission, USEPA

Jackson County, Michigan

Summary

Name	Count	Area(acres)	Length(mi)
Local EOC	1	N/A	N/A
Public Health Departments	1	N/A	N/A
County Contacts	1	463,037.54	N/A
State Contacts	1	463,037.54	N/A
Major Cities and Towns	11	N/A	N/A
Tribal Lands	0	0	N/A
Tribal Lands (Cont'd)	0	0	N/A
Hospitals	2	N/A	N/A
Hospitals (Cont'd)	2	N/A	N/A
Urgent Care Facilities	2	N/A	N/A
Water Intakes	0	N/A	N/A
Water Intakes (Cont'd)	0	N/A	N/A
Wastewater Treatment Facilities	16	N/A	N/A
Special Designated Areas	25	3,462.66	N/A
Special Designated Areas (Cont'd)	25	3,462.66	N/A
Managed Lands	12	22,678.69	N/A
Managed Lands (Cont'd)	12	22,678.69	N/A
Other Environmentally Sensitive Areas	0	0	N/A
Other Environmentally Sensitive Areas (Cont'd)	0	0	N/A
Historic Places	0	N/A	N/A
Archaeological Sites	0	0	N/A
Threatened and Endangered Species	5	2,315,187.69	N/A
Aboveground Storage Tanks	5	N/A	N/A
Aboveground Storage Tanks (Cont'd)	5	N/A	N/A
Hazardous Materials Storage	28	N/A	N/A
Hazardous Materials Storage (Cont'd)	28	N/A	N/A
Facility Response Plan (FRP) Facilities	3	N/A	N/A
Risk Management Plan (RMP) Facilities	2	N/A	N/A
EPLAN/Tier II Facilities	112	N/A	N/A
Railroads	22	N/A	53.43
Petroleum Pipelines	8	N/A	101.85
Oil and Natural Gas Pipelines	44	N/A	414.17
Marinas	5	N/A	N/A
Boat Access	14	N/A	N/A
Navigational Locks and Dams	0	N/A	N/A
Non-navigational Dams	18	N/A	N/A
Rivers and Streams	53	N/A	202.47

Lakes and Ponds	315	11,945.25	N/A
Response Strategies	0	N/A	N/A
Response Strategies (Cont'd)	0	N/A	N/A
Response Strategies (Cont'd)	0	N/A	N/A

Local EOC

#	Name	Address	City	Phone	Has Generator	Directions	Count
1	JACKSON COUNTY EMERGENCY OPERATIONS CENTER	312 SOUTH JACKSON STREET	JACKSON	517-788-4265	Y	<i>No Data</i>	1

Public Health Departments

#	Name	Address	City	Phone	Website	Count
1	JACKSON COUNTY HEALTH DEPARTMENT	1715 LANSING AVENUE	JACKSON	517-788-4420	<i>No Data</i>	1

County Contacts

#	County	Point of Contact	Emergency Management Phone	LEPC Chair	LEPC Phone	Local Health Department Phone	Area(acres)
1	Jackson, Michigan	Steven Rand	517-768-7924	Steven Rand	517-768-7924	517-788-4420	463,037.54

State Contacts

#	State Emergency Management Phone	24-hr Emergency Management Phone	State Health Department Phone	Homeland Security	Area(acres)
1	517-284-3946	800-292-4706	517-335-9030	313-596-2590	463,037.54

Major Cities and Towns

#	Name	Population	Elevation (Feet)	Count
1	Jackson	33534	932	1
2	Michigan Center	4672	945	1
3	Napoleon	1258	965	1
4	Spring Arbor	2881	1004	1
5	Vandercook Lake	4721	968	1
6	Brooklyn	1206	994	1
7	Grass Lake	1173	997	1
8	Hanover	441	1115	1
9	Concord	1050	1024	1
10	Parma	769	1001	1
11	Springport	800	1004	1

Hospitals

#	Name	Address	City	Phone	Type	Status	Count
1	HENRY FORD ALLEGIANCE CARELINK	110 N ELM AVENUE	JACKSON	NOT AVAILABLE	LONG TERM CARE	OPEN	1
2	HENRY FORD ALLEGIANCE HEALTH	205 N EAST AVE	JACKSON	NOT AVAILABLE	GENERAL ACUTE CARE	OPEN	1

Hospitals (Cont'd)

#	Name	City	Trauma Level	Helipad	Number of Beds	Owner	Count
1	HENRY FORD ALLEGIANCE CARELINK	JACKSON	NOT AVAILABLE	N	64	NON-PROFIT	1
2	HENRY FORD ALLEGIANCE HEALTH	JACKSON	NOT AVAILABLE	Y	325	NON-PROFIT	1

Urgent Care Facilities

#	Name	Address	Address2	City	Phone	Directions	Count
1	ALLEGIANCE EXPRESS CARE	110 NORTH ELM AVENUE	No Data	JACKSON	517-788-6760	ON THE W SIDE OF N ELM AVE BETWEEN MICHIGAN AVE AND HOMEWILD AVE	1
2	MED PLUS WALK IN CLINIC	875 LAURENCE AVENUE	No Data	JACKSON	517-787-0544	ON THE E SIDE OF LAURENCE AVE LESS THEN .1 MI S OF SAVOY ST	1

Wastewater Treatment Facilities

#	Name	Address	City	Waterbody	Count
1	MDC-SPSM-WING WWSL	4305 COOPER ST	JACKSON	PORTAGE RIVER	2
2	CONCORD WWSL	GROVE STREET	CONCORD	KALAMAZOO RIVER	2
3	BROOKLYN WWSL	221 N. MAIN STRTEET	BROOKLYN	GOOSE CREEK	2
4	MDC-SPSM-DALE FOLTZ TC WWSL	4901 HAWKINS RD	JACKSON	WILDCAT CREEK	2
5	JACKSON WWTP	2995 LANSING AVE	JACKSON	GRAND RIVER	2
6	PARMA WWSL	BALDWIN RD	PARMA	SPRING ARBOR-CONCORD DRAIN	2
7	SPRINGPORT WWSL	9151 FERRIS RD	SPRINGPORT	SOUTH BRANCH RICE CREEK	2
8	LEONI TWP WWTP	8401 PAGE AVENUE	MICHIGAN CENTER	UNNAMED TRIBUTARY OF GRAND RIVER	2

Special Designated Areas

#	Name	Agency	Address	City	Emergency Phone	Phone	Area(acres)
1	Wetlands Reserve Program	Natural Resources Conservation Service	Cutler Rd.	Munith	517-841-2947	810-230-8766	1,629.12
2	Phyllis Haehnle Sanctuary	Michigan Audubon Society	9066 Seymour Rd.	Pleasant Lake	517-768-7900	517-641-4277	950.74
3	Lefglen	Michigan Nature Association	Wolf Lake Rd.	Grass Lake	517-768-7900	517-655-5655	188.13
4	Black Spruce Bog	MI DNR, Natural Areas Program	Waterloo Munith Rd.	Munith	517-768-7900	517-373-1263	121.11
5	Wetlands Reserve Program	Natural Resources Conservation Service	Kennedy Rd.	Munith	517-841-2947	810-230-8766	95.79
6	02-38-0068	Michigan DEQ	Brills Lake Rd.	Jackson	517-841-2947	517-241-7734	84.10
7	Wetlands Reserve Program	Natural Resources Conservation Service	Bunkerhill Rd.	Jackson	517-841-2947	810-230-8766	80.87
8	06-38-0060	Michigan DEQ	US-27	Clarklake	517-841-2947	517-241-7734	44.79
9	Columbia	Michigan Nature Association	Taylor Rd.	Brooklyn	517-768-7900	517-655-5655	40.86
10	Wetlands Reserve Program	Natural Resources Conservation Service	Peckham Rd.	Albion	517-841-2947	810-230-8766	40.24
11	Kate Palmer Sanctuary	Michigan Audubon Society	McCain Rd.	Jackson	517-768-7900	517-641-4277	34.84
12	Wetlands Reserve Program	Natural Resources Conservation Service	N Meridian Rd.	Pleasant Lake	517-841-2947	810-230-8766	33.61
13	Wetlands Reserve Program	Natural Resources Conservation Service	Jordan Rd.	Jackson	517-841-2947	810-230-8766	28.89
14	00-38-0120	Michigan DEQ	Knapp Rd.	Brooklyn	517-841-2947; 517-264-4759	517-241-7734	18.23
15	Wetlands Reserve Program	Natural Resources Conservation Service	N Concord Rd.	Albion	517-841-2947	810-230-8766	15.02
16	Mackey Brook	Michigan DNR Fisheries Division	U	U	800-292-4706 (in-state); 517-373-7660 (out-state)	517-373-1280	10.10
17	03-38-0008	Michigan DEQ	Watts Rd.	Jackson	517-841-2947	517-241-7734	9.82
18	96-13-0391	Michigan DEQ	Brooklyn Rd.	Brooklyn	517-841-2947	517-241-7734	8.78
19	Lefglen	Michigan Nature Association	Wolf Lake Rd.	Grass Lake	517-841-2947	517-655-5655	7.51
20	S Branch Kalamazoo River	Michigan DNR Fisheries Division	U	U	800-292-4706 (in-state); 517-373-7660 (out-state)	517-373-1280	5.48

21	Mackey Brook trib.	Michigan DNR Fisheries Division	U	U	800-292-4706 (in-state); 517-373-7660 (out-state)	517-373-1280	5.38
22	02-38-0089	Michigan DEQ	Outer Dr.	Jackson	517-841-2947	517-241-7734	5.02
23	05-38-0046	Michigan DEQ	Magnolia Pkwy	Jackson	517-841-2947	517-241-7734	2.19
24	02-38-0101	Michigan DEQ	Brooklyn Rd.	Brooklyn	517-841-2947	517-241-7734	1.67
25	01-38-0015	Michigan DEQ	Draper Rd.	Jackson	517-841-2947	517-241-7734	0.36

Special Designated Areas (Cont'd)

#	Name	City	Category	Waterbody	Location	Comments	Area(acres)
1	Wetlands Reserve Program	Munith	Conservation Easement	Portage River; Batteese Creek	Cutler Rd & Dunn Rd	<i>No Data</i>	1,629.12
2	Phyllis Haehnle Sanctuary	Pleasant Lake	Private Nature Preserve	Eagle Lake; Mud Lake	Located in Jackson County bordering the Waterloo Recreation Area	<i>No Data</i>	950.74
3	Lefglen	Grass Lake	Private Nature Preserve	unnamed stream; Mellen Camp Lake; Little Wolf Lake	Wolf Lake Rd & Rexford Rd	Has 26 species of gastropods	188.13
4	Black Spruce Bog	Munith	National Natural Landmark	none	Waterloo Munith Rd, between Mount Hope Rd and Parks Rd	Boreal bog forest illustrating the climax stage of succession in a sphagnum bog ecosystem.	121.11
5	Wetlands Reserve Program	Munith	Conservation Easement	Batteese Creek	S side of Kennedy Rd, between McCreery Rd and Sayers Rd	<i>No Data</i>	95.79
6	02-38-0068	Jackson	Conservation Easement	Brill Lake; Wildcat Creek	Brills Lake Rd & Sanctuary Dr	Private	84.10
7	Wetlands Reserve Program	Jackson	Conservation Easement	none	Bunkerhill Rd & Hawkins Rd	<i>No Data</i>	80.87
8	06-38-0060	Clarklake	Conservation Easement	Grand River	US-27, N of Reed Rd	Private	44.79
9	Columbia	Brooklyn	Private Nature Preserve	none	At the intersection of Taylor Road and Dearmyer E of Cement City	<i>No Data</i>	40.86
10	Wetlands Reserve Program	Albion	Conservation Easement	none	Peckham Rd & Pickett Rd	<i>No Data</i>	40.24
11	Kate Palmer Sanctuary	Jackson	Private Nature Preserve	Sandstone Creek	McCain Rd & Obrien Rd	<i>No Data</i>	34.84
12	Wetlands Reserve Program	Pleasant Lake	Conservation Easement	none	N of White Lake	<i>No Data</i>	33.61
13	Wetlands Reserve Program	Jackson	Conservation Easement	none	S of Root Station Rd	<i>No Data</i>	28.89
14	00-38-0120	Brooklyn	Conservation Easement	Vineyard Lake	S shore of Vineyard Lake	Private	18.23
15	Wetlands Reserve Program	Albion	Conservation Easement	unnamed stream	S of I-94 exit 127	<i>No Data</i>	15.02
16	Mackey Brook	U	Designated Trout Stream	Mackey Brook	In W central Jackson County.	Stream contains significant populations of trout and/or salmon.	10.10
17	03-38-0008	Jackson	Conservation Easement	none	Watts Rd & Page Ave	Private	9.82
18	96-13-0391	Brooklyn	Conservation Easement	none	Brooklyn Rd & Daugherty Rd	Private	8.78

19	Lefglen	Grass Lake	Conservation Easement	none	Wolf Lake Rd & Sandbeach Rd	Private	7.51
20	S Branch Kalamazoo River	U	Designated Trout Stream	Kalamazoo River, S Branch	In southeastern Jackson County and N central Hillsdale County.	Stream contains significant populations of trout and/or salmon.	5.48
21	Mackey Brook trib.	U	Designated Trout Stream	unnamed creek; Mackey Brook	In W central Jackson County.	Stream contains significant populations of trout and/or salmon.	5.38
22	02-38-0089	Jackson	Conservation Easement	none	Outer Dr & Parnall Rd	Private	5.02
23	05-38-0046	Jackson	Conservation Easement	none	Magnolia Pkwy & Devon Dr	Private	2.19
24	02-38-0101	Brooklyn	Conservation Easement	Plum Brook Drain	Brooklyn Rd & M-50	Private	1.67
25	01-38-0015	Jackson	Conservation Easement	none	Adjacent to Grande Golf Club	Private	0.36

Managed Lands

#	Name	Agency	Address	City	Emergency Phone	Contact Phone	Area(acres)
1	Waterloo	MI DNR, Parks and Recreation Division	16345 McClure Rd.	Chelsea	517-768-7900	734-475-8307	12,729.55
2	Waterloo	MI DNR, Wildlife Division	Waterloo Munith Rd.	Grass Lake	517-768-7900	517-522-4097	5,585.32
3	Sharonville	MI DNR, Wildlife Division	Sharon Valley Rd.	Grass Lake	517-768-7900	517-522-4097	3,496.93
4	Camp Teetonkah	Boy Scouts of America	3710 Burkhardt Rd.	Jackson	517-768-7900	734-971-7100	238.49
5	Dahlem Nature Center	The Dahlem Conservancy	7117 S Jackson Rd.	Jackson	517-768-7900	517-782-3441	218.03
6	Schlee	US Fish & Wildlife Service	Page Rd.	Jackson	517-768-7900	517-351-6236	159.51
7	Grass Lake	MI DNR, Wildlife Division	E Michigan Ave.	Grass Lake	517-768-7900	517-522-4097	132.13
8	Meridian-Baseline Historic	MI DNR, Parks and Recreation Division	N Meridian Rd.	Leslie	517-768-7900	734-475-8307	52.33
9	Jackson County Fairgrounds	Jackson County	200 E Granson St.	Jackson	517-768-7900	517-788-4405	37.79
10	Hayes	MI DNR, Parks and Recreation Division	1220 Wamplers Lake Rd.	Onsted	517-263-0524	517-467-7401	28.10
11	Goose Lake	MI DNR, Wildlife Division	Rank Rd.	Grass Lake	734-971-8400	517-522-4097	0.51
12	Unadilla	MI DNR, Wildlife Division	Bowdish Rd.	Gregory	517-546-2440	517-641-4903	< 0.01

Managed Lands (Cont'd)

#	Name	City	Category	Waterbody	Location	Comments	Area(acres)
1	Waterloo	Chelsea	Recreation Area	Portage River; Mill Cr., N Fork; Portage L.; Winnawana Impoundment; Sugarloaf L.; Mill L.; others	<i>No Data</i>	Approximately 20,500 acres	12,729.55
2	Waterloo	Grass Lake	Wildlife Management Area	Portage River; Honey Cr.; Leeke L.; Little Portage L.; Markla L.; Whitehead L.	Waterloo Munith Rd & Schumacher Rd	http://www.michigan.gov/publications/pdfs/huntingwildlifehabitat/sga/waterloo.pdf	5,585.32
3	Sharonville	Grass Lake	State Game Area	River Raisin; Tucker L.; Tamarack L.	Sharon Valley Rd & Pierce Rd	http://www.michigan.gov/publications/pdfs/huntingwildlifehabitat/sga/sharonville.pdf	3,496.93
4	Camp Teetonkah	Jackson	Recreation Area	Wolf Lake	Located in the Irish Hills of Michigan, SW of Grass Lake	240 acres on the shore of Big Wolf Lake	238.49
5	Dahlem Nature Center	Jackson	Education Center	Sharp Creek	Wickwire Rd & Browns Lk Rd	Offers five miles of scenic trails meandering through shaded forests, tall grass prairie, marshes, ponds, and streams	218.03
6	Schlee	Jackson	Waterfowl Production Area	unnamed waterbody	On the N side of Page Road approximately six miles E of highway US Hwy 127	http://www.fws.gov/midwest/Partners/documents/SchleeWPA.pdf	159.51
7	Grass Lake	Grass Lake	State Game Area	Anderson Lake	S side of Michigan Ave., between Willis Rd & Craft Rd	http://www.michigan.gov/publications/pdfs/huntingwildlifehabitat/sga/grasslake.pdf	132.13
8	Meridian-Baseline Historic	Leslie	State Park	Shaw Branch	Meridian Rd & Lowden Rd	designates the spot where all township, range and section measurements begins for the entire state of Michigan. It is not accessible to the public	52.33
9	Jackson County Fairgrounds	Jackson	Recreation Area	Grand River	N/A	<i>No Data</i>	37.79
10	Hayes	Onsted	State Park	Round Lake; Wampers Lake	Entrance on US Hwy 12, 9 miles W of Clinton, 4 miles E of MI Hwy 50, MI Hwy 124 cuts directly through the middle of the park.	<i>No Data</i>	28.10

11	Goose Lake	Grass Lake	State Game Area	Goose Lake; Letts Creek	East side of Rank Rd, approx. .5 miles North of Grass Lake Rd	<i>No Data</i>	0.51
12	Unadilla	Gregory	Wildlife Management Area	Portage Cr.; Williamsville L.; Ellsworth L.; McConachie L.; McIntyre L.	Parking areas near intersection of Bowdish Rd & Worden Rd	http://www.michigan.gov/dnr/publications/pdfs/huntingwildlifehabitat/sga/gregory.pdf	< 0.01

Threatened and Endangered Species

#	Species	Status	Habitat	Area(acres)
1	Indiana bat	Endangered	Summer habitat includes small to medium river and stream corridors with well developed riparian woods; woodlots within 1 to 3 miles of small to medium rivers and streams; and upland forests. Caves and mines as hibernacula.	463,037.54
2	Northern long-eared bat	Threatened	Hibernates in caves and mines - swarming in surrounding wooded areas in autumn. Roosts and forages in upland forests during spring and summer.	463,037.54
3	Eastern massasauga	Threatened	<i>No Data</i>	463,037.54
4	Mitchell's satyr butterfly	Endangered	Fens; wetlands characterized by calcareous soils which are fed by carbonate-rich water from seeps and springs	463,037.54
5	Poweshiek skipperling	Endangered	Wet prairie and fens	463,037.54

Aboveground Storage Tanks

#	Name	Address	City	Emergency Phone	Contact Phone	Waterbody	Count
1	Buckeye - Napoleon Terminal	6777 Brooklyn Rd.	Napoleon	517-841-2947	517-536-8627	Rice Creek	1
2	Buckeye - Jackson Terminal	2103 Morrill Rd.	Jackson	517-841-2947	313-292-4030	Grand River	1
3	CITGO - Jackson Terminal	2001 Morrill Rd.	Jackson	517-841-2947	517-787-6645	Grand River	1
4	Marathon - Jackson	2090 Morrill Rd.	Jackson	877-627-5463	517-784-7121	N/A	1
5	Kelly Fuels	740 E South St.	Jackson	517-841-2947	517-787-1210	none	1

Aboveground Storage Tanks (Cont'd)

#	Name	City	Products	Oil Volume	Oil Tanks	Comments	Count
1	Buckeye - Napoleon Terminal	Napoleon	Diesel	8649208	18	FRP0500004	1
2	Buckeye - Jackson Terminal	Jackson	oil	3359916	8	FRP0500054	1
3	CITGO - Jackson Terminal	Jackson	Diesel Additive; Diesel; Gasoline Additive; Gasoline; #2 Oil	9353950	9	FRP0500014	1
4	Marathon - Jackson	Jackson	Gasoline, Distillates, Trans mix, Additives, Ethanol	12425535	12	EPA-FRP-#05A0544	1
5	Kelly Fuels	Jackson	U	52500	1	91038014	1

Hazardous Materials Storage

#	Name	Address	City	Emergency Phone	Emergency Contact	Local Contact	Count
1	Michner Metal Treat	1725 Angling Rd	Jackson	517-789-6627	Jim Glass, Quality Manager	Lt. Carl Carmoney; 517-841-2947	1
2	Tenneco - Jackson Engineering Facility	2701 N Dettman Rd	Jackson	517-796-6500	Mark H. Korte, Mgr	Lt. Carl Carmoney; 517-841-2947	1
3	Gerdau - Jackson MI Mill	3100 Brooklyn Rd	Jackson	517-782-0415	Ron Kensky, Plant General Manager	Lt. Carl Carmoney; 517-841-2947	1
4	Matthews Plating	405 North Mechanic St	Jackson	517-784-3535	Todd D. Matthews, Owner/Operator	Lt. Carl Carmoney; 517-841-2947	1
5	Certainteed Corp. - Jackson	701 E Washington St	Jackson	610-341-7900	Andy Meyerhofer, Plant Manager	Lt. Carl Carmoney; 517-841-2947	1
6	Eaton Aerospace, Inc.	300 South East Ave	Jackson	216-523-5000	Randy Gamble, EHS Manager	Lt. Carl Carmoney; 517-841-2947	1
7	Camshaft Machine Co., LLC	717 Woodworth Rd.	Jackson	517-787-2040	Jason Walsh, Facilities Manager	Lt. Carl Carmoney; 517-841-2947	1
8	Jackson (MI) WWTP	2995 Lansing Avenue	Jackson	517-788-4075	Mary Lenardson, Chemist/Lab Supervisor	Lt. Carl Carmoney; 517-841-2947	1
9	Jackson (MI) Water Treatment	740 E Mansion St	Jackson	517-788-4091	Robert Koehn, Water Treatment Plant Supervisor	Lt. Carl Carmoney; 517-841-2947	1
10	Industrial Steel Treating	613 Carroll St.	Jackson	517-787-6312	Jim Matthews, Facilities Manager	Lt. Carl Carmoney; 517-841-2947	1
11	Michigan Automotive Compressor, Inc.	2400 N. Dearing Rd.	Parma	517-622-7000	Stephen Sauter, General Manager	Lt. Carl Carmoney; 517-841-2947	1
12	Michner Plating	520 N Mechanic St	Jackson	517-789-6627	Jim Glass, Quality Manager	Lt. Carl Carmoney; 517-841-2947	1
13	Elm Plating Co. - Plant 1	1319 S Elm	Jackson	517-782-8161	Sean Peck, Environmental Manager	Lt. Carl Carmoney; 517-841-2947	1
14	Milsco Manufacturing Co. - Jackson	2313 Brooklyn Rd	Jackson	517-787-3650	Ron Howdyshell, Director Of Operations	Lt. Carl Carmoney; 517-841-2947	1
15	TAC Manufacturing	4111 County Farm Rd	Jackson	517-789-7000	Scott Sturgis, Senior Manager, Hum. Res	Lt. Carl Carmoney; 517-841-2947	1
16	Classic Metal Finishing	2500 Argyle Street	Jackson	517-990-0012	Phil Morrison, Plant Mgr.	Lt. Carl Carmoney; 517-841-2947	1
17	Southview Pump Station	310 Crestbrook Circle	Jackson	517-788-4113	Rick Faling, Superintendant	Lt. Carl Carmoney; 517-841-2947	1
18	Coventry Park	3475 Kibby Rd	Jackson	517-788-4113 x224	Rick Faling, Superintendant	Lt. Carl Carmoney; 517-841-2947	1
19	Westchester Pump Station	565 Christopher	Jackson	517-788-4113	Rick Faling, Superintendant	Lt. Carl Carmoney; 517-841-2947	1

20	Tenneco - Grass Lake Engineering Facility	3901 Willis Rd	Grass Lake	517-522-5525	Adelia Hammond, Senior EH&S Technician	Lt. Carl Carmoney; 517-841-2947	1
21	Jackson Tumble Finish	1801 Mitchell St	Jackson	517-787-0368	Mark Losey, Plant Mgr.	Lt. Carl Carmoney; 517-841-2947	1
22	Spring Arbor Coatings	190 West Main	Spring Arbor	517-750-2903	Peter Schira, Plant Manager	Lt. Carl Carmoney; 517-841-2947	1
23	Elm Plating Co. - Plant 2	2395 East Hight St	Jackson	517-782-8161	Sean Peck, Environmental Manager	Lt. Carl Carmoney; 517-841-2947	1
24	Omnisource - Jackson	711 Lewis Street	Jackson	517-787-1731	David Centeno, Environmental Compliance Manager	Lt. Carl Carmoney; 517-841-2947	1
25	Kimmel Road Well House	1500 Kimmel Road	Jackson	517-788-4113	Rick Faling, Superintendant	Lt. Carl Carmoney; 517-841-2947	1
26	JCC Well House	1927 Emmons Rd	Jackson	517-788-4113	Rick Faling, Superintendant	Lt. Carl Carmoney; 517-841-2947	1
27	Meadow Heights Well	120 West Meadow Heights	Jackson	517-788-4113	Rick Faling, Superintendant	Lt. Carl Carmoney; 517-841-2947	1
28	Springport Elevator, Inc.	206 Railroad St	Springport	517-857-2610	Louie Ludtke, President	Lt. Carl Carmoney; 517-841-2947	1

Hazardous Materials Storage (Cont'd)

#	Name	City	Contact Phone	Materials/CAS	Count
1	Michner Metal Treat	Jackson	517-789-6627	7697372	1
2	Tenneco - Jackson Engineering Facility	Jackson	517-522-5520	7664417	1
3	Gerda - Jackson MI Mill	Jackson	517-764-0311	7664939	1
4	Matthews Plating	Jackson	517-784-3535	7697372; 7664939	1
5	Certainteed Corp. - Jackson	Jackson	517-787-8665	7664939	1
6	Eaton Aerospace, Inc.	Jackson	517-787-8121	7664393; 7697372	1
7	Camshaft Machine Co., LLC	Jackson	517-787-2040	7664939	1
8	Jackson (MI) WWTP	Jackson	517-788-4075	7446095	1
9	Jackson (MI) Water Treatment	Jackson	517-788-4091	7782505	1
10	Industrial Steel Treating	Jackson	517-787-6312	7664417	1
11	Michigan Automotive Compressor, Inc.	Parma	517-622-7000	7664939; 7439896; 7697372; 7664939; 7697372; 7664939; 7664939; 7664939	1
12	Michner Plating	Jackson	517-782-7151	143339; 7664939	1
13	Elm Plating Co. - Plant 1	Jackson	517-782-8161	7664939; 7697372	1
14	Milsco Manufacturing Co. - Jackson	Jackson	517-787-3650	7664939	1
15	TAC Manufacturing	Jackson	517-780-3257	26628228	1
16	Classic Metal Finishing	Jackson	517-990-0011	7697372; 007664939	1
17	Southview Pump Station	Jackson	517-788-4113	7782505	1
18	Coventry Park	Jackson	517-788-4113	7782505	1
19	Westchester Pump Station	Jackson	517-788-4113	7782505	1
20	Tenneco - Grass Lake Engineering Facility	Grass Lake	517-522-5520	74986; 10102439; 10102440	1
21	Jackson Tumble Finish	Jackson	517-787-0368	7664939; 7697372	1
22	Spring Arbor Coatings	Spring Arbor	517-750-2903	7664939	1
23	Elm Plating Co. - Plant 2	Jackson	517-783-5536	7664939	1
24	Omnisource - Jackson	Jackson	517-787-4940	7664939	1
25	Kimmel Road Well House	Jackson	517-788-4113	7782505	1
26	JCC Well House	Jackson	517-787-0800	7782505	1
27	Meadow Heights Well	Jackson	517-788-4113	7782505	1
28	Springport Elevator, Inc.	Springport	517-857-2610	7664417	1

Facility Response Plan (FRP) Facilities

#	Name	Address	City	Facility Registry Service Report	Count
1	CITGO PETROLEUM CORP	2001 MORRILL RD	JACKSON	https://ofmpub.epa.gov/frs_public2/fii_query_detail_disp_program_facility?p_registry_id=110001681136	1
2	MARATHON PETROLEUM CO LLC JACKSON MI TERMINAL	2090 MORRILL RD.	JACKSON	https://ofmpub.epa.gov/frs_public2/fii_query_detail_disp_program_facility?p_registry_id=110000409683	1
3	BUCKEYE TERMINALS, LLC	6777 BROOKLYN ROAD	NAPOLEON	https://ofmpub.epa.gov/frs_public2/fii_query_detail_disp_program_facility?p_registry_id=110000410065	1

Risk Management Plan (RMP) Facilities

#	Name	Address	City	Facility Registry Service Report	Count
1	ADCO PRODUCTS INC	4401 PAGE AVE	MICHIGAN CENTER	https://ofmpub.epa.gov/frs_public2/fii_query_detail_disp_program_facility?p_registry_id=110000410056	1
2	CITY OF JACKSON WATER TREATMENT PLANT	740 E. MANSION ST.	JACKSON	https://ofmpub.epa.gov/frs_public2/fii_query_detail_disp_program_facility?p_registry_id=110000566824	1

EPLAN/Tier II Facilities

#	Name	Address	City	Facility Registry Service Report	Count
1	KELLY FUELS, INC.	740 E SOUTH ST	JACKSON	https://ofmpub.epa.gov/frs_public2/fii_query_detail_disp_program_facility?p_registry_id=110031018529	1
2	MICHNER PLATING CO	520 N. MECHANIC ST.	JACKSON	https://ofmpub.epa.gov/frs_public2/fii_query_detail_disp_program_facility?p_registry_id=110000409692	1
3	JACKSON (JX)	3100 E. HIGH STREET	JACKSON	https://ofmpub.epa.gov/frs_public2/fii_query_detail_disp_program_facility?p_registry_id=110061875136	1
4	BETZ 2-3	CLINTON RD N GRIFFITH RD SEC 3 1S-3W	SPRINGPORT	https://ofmpub.epa.gov/frs_public2/fii_query_detail_disp_program_facility?p_registry_id=110061957100	1
5	AMERIGAS - CEDAR KNOLLS	11333 CEDAR KNOLLS RD	GRASS LAKE	https://ofmpub.epa.gov/frs_public2/fii_query_detail_disp_program_facility?p_registry_id=110062001603	1
6	HILDEN-ROVSEK CTB	9469 CASE RD	BROOKLYN	https://ofmpub.epa.gov/frs_public2/fii_query_detail_disp_program_facility?p_registry_id=110061975304	1
7	SPRING ARBOR UNIVERSITY	106 E MAIN ST	SPRING ARBOR	https://ofmpub.epa.gov/frs_public2/fii_query_detail_disp_program_facility?p_registry_id=110040101467	1
8	AT&T - M49145	304 SOUTH JACKSON	JACKSON	https://ofmpub.epa.gov/frs_public2/fii_query_detail_disp_program_facility?p_registry_id=110061968303	1
9	AT&T - M49188	119 AUSTIN RD	NAPOLEON	https://ofmpub.epa.gov/frs_public2/fii_query_detail_disp_program_facility?p_registry_id=110061977026	1
10	LOWE'S OF JACKSON, MI (#146)	1535 BOARDMAN ROAD	JACKSON	https://ofmpub.epa.gov/frs_public2/fii_query_detail_disp_program_facility?p_registry_id=110061809315	1
11	BETZ 1-3	CLINTON RD N GRIFFITH RD SEC 3 1S-3W	SPRINGPORT	https://ofmpub.epa.gov/frs_public2/fii_query_detail_disp_program_facility?p_registry_id=110061900732	1
12	CITY OF JACKSON WATER TREATMENT PLANT	740 E. MANSION ST.	JACKSON	https://ofmpub.epa.gov/frs_public2/fii_query_detail_disp_program_facility?p_registry_id=110000566824	1

13	NORVELL 27 CTB	WAMPLERS LAKE RD	BROOKLYN	https://ofmpub.epa.gov/frs_public2/fii_query_detail_disp_program_facility?p_registry_id=110061811062	1
14	FEDEX FREIGHT INC	200 ANDREW PARK DR	JACKSON	https://ofmpub.epa.gov/frs_public2/fii_query_detail_disp_program_facility?p_registry_id=110015797253	1
15	NORLIGHT TELECOM - JACKSON CENTRAL OFFICE	1024 HAMILTON ST	JACKSON	https://ofmpub.epa.gov/frs_public2/fii_query_detail_disp_program_facility?p_registry_id=110062103263	1
16	GLYNN TROLZ & ASSOC/FARM	14950 HORNING RD	BROOKLYN	https://ofmpub.epa.gov/frs_public2/fii_query_detail_disp_program_facility?p_registry_id=110061968811	1
17	MEIJER #30 GAS STATION	2777 AIRPORT RD	JACKSON	https://ofmpub.epa.gov/frs_public2/fii_query_detail_disp_program_facility?p_registry_id=110062051559	1
18	FRONTIER PARMA CENTRAL OFFICE	114 E MAIN ST	PARMA	https://ofmpub.epa.gov/frs_public2/fii_query_detail_disp_program_facility?p_registry_id=110062101899	1
19	SPECIALTY CASTINGS INC	211 MILL ST	SPRINGPORT	https://ofmpub.epa.gov/frs_public2/fii_query_detail_disp_program_facility?p_registry_id=110001320106	1
20	NATIONAL RAILROAD PASSENGER CORP (AMTRAK)	2330 BROOKLYN ROAD	JACKSON	https://ofmpub.epa.gov/frs_public2/fii_query_detail_disp_program_facility?p_registry_id=110062088299	1
21	ATLAS OIL CO	6810 CLEAR LAKE RD	GRASS LAKE	https://ofmpub.epa.gov/frs_public2/fii_query_detail_disp_program_facility?p_registry_id=110003678592	1
22	COUNTY OF JACKSON RESOURCE RECOVERY	1990 E PARNELL RD	JACKSON	https://ofmpub.epa.gov/frs_public2/fii_query_detail_disp_program_facility?p_registry_id=110009392120	1
23	FRONTIER GRASS LAKE CENTRAL OFF	201 S LAKE ST	GRASS LAKE	https://ofmpub.epa.gov/frs_public2/fii_query_detail_disp_program_facility?p_registry_id=110061809538	1
24	JORDAN, GERALD/FARM	3417 MOSCOW RD	SPRING ARBOR	https://ofmpub.epa.gov/frs_public2/fii_query_detail_disp_program_facility?p_registry_id=110062059427	1
25	JACKSON BAKERY	2100 ENTERPRISE DR	JACKSON	https://ofmpub.epa.gov/frs_public2/fii_query_detail_disp_program_facility?p_registry_id=110062038842	1

26	DIVERSIFIED ENGINEERING & PLASTICS LLC	1801 WILDWOOD AVENUE	JACKSON	https://ofmpub.epa.gov/frs_public2/fii_query_detail_disp_program_facility?p_registry_id=110062034098	1
27	ELM PLATING CO	1319 S. ELM ST.	JACKSON	https://ofmpub.epa.gov/frs_public2/fii_query_detail_disp_program_facility?p_registry_id=110000409772	1
28	EATON HYDRAULICS	2425 W MICHIGAN AVE	JACKSON	https://ofmpub.epa.gov/frs_public2/fii_query_detail_disp_program_facility?p_registry_id=110007224949	1
29	ADCO PRODUCTS INC	4401 PAGE AVE	MICHIGAN CENTER	https://ofmpub.epa.gov/frs_public2/fii_query_detail_disp_program_facility?p_registry_id=110000410056	1
30	JACKSON POWER COMPANY LLC	2219 CHAPIN ST	JACKSON	https://ofmpub.epa.gov/frs_public2/fii_query_detail_disp_program_facility?p_registry_id=110015804511	1
31	NAPOLEON FEED MILL INC.	120 DEPOT ST	NAPOLEON	https://ofmpub.epa.gov/frs_public2/fii_query_detail_disp_program_facility?p_registry_id=110038298776	1
32	MEADOW HEIGHTS WELL	120 WEST MEADOW HEIGHTS	JACKSON	https://ofmpub.epa.gov/frs_public2/fii_query_detail_disp_program_facility?p_registry_id=110061915389	1
33	SCHWAN'S HOME SERVICE, INC.-104120	3537 WAYLAND DR	JACKSON	https://ofmpub.epa.gov/frs_public2/fii_query_detail_disp_program_facility?p_registry_id=110061967545	1
34	ZIMMERMAN FUEL DISTRIBUTORS	2200 ENTERPRISE	JACKSON	https://ofmpub.epa.gov/frs_public2/fii_query_detail_disp_program_facility?p_registry_id=110061919125	1
35	BROOKLYN CENTRAL OFFICE	109 RANDOLPH ST	BROOKLYN	https://ofmpub.epa.gov/frs_public2/fii_query_detail_disp_program_facility?p_registry_id=110061979168	1
36	GERDAU - JACKSON MI MILL	3100 BROOKLYN RD	JACKSON	https://ofmpub.epa.gov/frs_public2/fii_query_detail_disp_program_facility?p_registry_id=110061818332	1
37	LEONI 13 CTB	8401 DORRELL RD	JACKSON	https://ofmpub.epa.gov/frs_public2/fii_query_detail_disp_program_facility?p_registry_id=110061902712	1
38	LANSING AV BEER CO	4115 LANSING AVE	JACKSON	https://ofmpub.epa.gov/frs_public2/fii_query_detail_disp_program_facility?p_registry_id=110061904694	1

39	SAM'S CLUB #6658	3600 O'NEILL DR	JACKSON	https://ofmpub.epa.gov/frs_public2/fii_query_detail_disp_program_facility?p_registry_id=110062087897	1
40	MEIJER #56 GAS STATION	3333 E MICHIGAN AVE	JACKSON	https://ofmpub.epa.gov/frs_public2/fii_query_detail_disp_program_facility?p_registry_id=110062064448	1
41	AMERIGAS-PARMA	450 WEST MICHIGAN AVE	PARMA	https://ofmpub.epa.gov/frs_public2/fii_query_detail_disp_program_facility?p_registry_id=110062029308	1
42	CERTAINTED CORP	701 LIBERTY STREET	JACKSON	https://ofmpub.epa.gov/frs_public2/fii_query_detail_disp_program_facility?p_registry_id=110009904693	1
43	MPM, JACKSON ASPHALT PLANT	1600 N ELM ST	JACKSON	https://ofmpub.epa.gov/frs_public2/fii_query_detail_disp_program_facility?p_registry_id=110062045139	1
44	NAPOLEON 32 CTB	6945 WOLF LAKE	JACKSON	https://ofmpub.epa.gov/frs_public2/fii_query_detail_disp_program_facility?p_registry_id=110061819000	1
45	OMNISOURCE CORP-ELM ST	1417 S. ELM STREET	JACKSON	https://ofmpub.epa.gov/frs_public2/fii_query_detail_disp_program_facility?p_registry_id=110061881405	1
46	AT&T - M49140	8905 N MERIDAN RD	JACKSON	https://ofmpub.epa.gov/frs_public2/fii_query_detail_disp_program_facility?p_registry_id=110061957645	1
47	MICHIGAN AUTOMOTIVE COMPRESSOR INC.	2400 N. DEARING RD.	PARMA	https://ofmpub.epa.gov/frs_public2/fii_query_detail_disp_program_facility?p_registry_id=110000410083	1
48	SEARS AUTO CENTER 2050	1250 JACKSON CROSSING	JACKSON	https://ofmpub.epa.gov/frs_public2/fii_query_detail_disp_program_facility?p_registry_id=110062101871	1
49	CHEMETALL - JACKSON FACILITY	1100 TECHNOLOGY DRIVE	JACKSON	https://ofmpub.epa.gov/frs_public2/fii_query_detail_disp_program_facility?p_registry_id=110062022868	1
50	DAWN FOOD PRODUCTS INC	2021 MICOR DR	JACKSON	https://ofmpub.epa.gov/frs_public2/fii_query_detail_disp_program_facility?p_registry_id=110011885745	1
51	JACKSON TUMBLE FINISH	1801 MITCHELL ST	JACKSON	https://ofmpub.epa.gov/frs_public2/fii_query_detail_disp_program_facility?p_registry_id=110001852558	1

52	NORVELL 22 CTB	12180 LADD RD	BROOKLYN	https://ofmpub.epa.gov/frs_public2/fii_query_detail_disp_program_facility?p_registry_id=110061957636	1
53	HOLLAND (JA)	1059 HURST	JACKSON	https://ofmpub.epa.gov/frs_public2/fii_query_detail_disp_program_facility?p_registry_id=110061881058	1
54	NAPOLEON BULK PLANT	7925 NAPOLEON RD	JACKSON	https://ofmpub.epa.gov/frs_public2/fii_query_detail_disp_program_facility?p_registry_id=110061901884	1
55	ELM PLATING COMPANY - PLANT 2	2395 EAST HIGHT ST	JACKSON	https://ofmpub.epa.gov/frs_public2/fii_query_detail_disp_program_facility?p_registry_id=110061914861	1
56	JACKSON/NAPOLEON TERMINAL	6777 BROOKLYN RD. P.O. BOX 248	NAPOLEON	https://ofmpub.epa.gov/frs_public2/fii_query_detail_disp_program_facility?p_registry_id=110062004254	1
57	K-72	3501 PAGE AVE	JACKSON	https://ofmpub.epa.gov/frs_public2/fii_query_detail_disp_program_facility?p_registry_id=110062064545	1
58	AT&T - M49185	122 GRAND ST	MICHIGAN CENTER	https://ofmpub.epa.gov/frs_public2/fii_query_detail_disp_program_facility?p_registry_id=110061900509	1
59	TRUGREEN CHEMLAWN	1007 HURST RD	JACKSON	https://ofmpub.epa.gov/frs_public2/fii_query_detail_disp_program_facility?p_registry_id=110062045193	1
60	MICHNER METAL TREAT	1725 ANGLING RD	JACKSON	https://ofmpub.epa.gov/frs_public2/fii_query_detail_disp_program_facility?p_registry_id=110062045111	1
61	SOUTHVIEW PUMP STATION	310 CRESTBROOK CIRCLE	JACKSON	https://ofmpub.epa.gov/frs_public2/fii_query_detail_disp_program_facility?p_registry_id=110061838221	1
62	JCC WELL HOUSE	1927 EMMONS RD	JACKSON	https://ofmpub.epa.gov/frs_public2/fii_query_detail_disp_program_facility?p_registry_id=110061921862	1
63	KIMMEL ROAD WELL HOUSE	1500 KIMMEL ROAD	JACKSON	https://ofmpub.epa.gov/frs_public2/fii_query_detail_disp_program_facility?p_registry_id=110061938284	1
64	D & O FARMS/FARM	5711 WOLF LAKE RD	GRASS LAKE	https://ofmpub.epa.gov/frs_public2/fii_query_detail_disp_program_facility?p_registry_id=110061809280	1

65	GRASS LAKE ENGINEERING FACILITY	3901 WILLIS RD	GRASS LAKE	https://ofmpub.epa.gov/frs_public2/fii_query_detail_disp_program_facility?p_registry_id=110062029674	1
66	THE HOME DEPOT STORE #2770	1400 N WISNER RD	JACKSON	https://ofmpub.epa.gov/frs_public2/fii_query_detail_disp_program_facility?p_registry_id=110061935731	1
67	JOHANNES, GARY/FARM	7509 SEYMOUR RD	GRASS LAKE	https://ofmpub.epa.gov/frs_public2/fii_query_detail_disp_program_facility?p_registry_id=110061985062	1
68	OMNISOURCE MICHIGAN - JACKSON LEWIS ST.	711 LEWIS STREET	JACKSON	https://ofmpub.epa.gov/frs_public2/fii_query_detail_disp_program_facility?p_registry_id=110062023689	1
69	EATON AEROSPACE	300 S EAST AVE	JACKSON	https://ofmpub.epa.gov/frs_public2/fii_query_detail_disp_program_facility?p_registry_id=110031507705	1
70	JACKSON TERMINAL	2001 MORRILL ROAD	JACKSON	https://ofmpub.epa.gov/frs_public2/fii_query_detail_disp_program_facility?p_registry_id=110061978007	1
71	WOODARD 13-1 HD1	NW SW SW, SEC. 1, T1S-R1W	JACKSON	https://ofmpub.epa.gov/frs_public2/fii_query_detail_disp_program_facility?p_registry_id=110062021182	1
72	MARATHON PETROLEUM CO LLC JACKSON MI TERMINAL	2090 MORRILL RD.	JACKSON	https://ofmpub.epa.gov/frs_public2/fii_query_detail_disp_program_facility?p_registry_id=110000409683	1
73	SAFETY SYSTEMS, INC.	110 CONNABLE ST	JACKSON	https://ofmpub.epa.gov/frs_public2/fii_query_detail_disp_program_facility?p_registry_id=110061839417	1
74	LANTIS CTB	5720 BANER RD	NAPOLEON	https://ofmpub.epa.gov/frs_public2/fii_query_detail_disp_program_facility?p_registry_id=110061958010	1
75	NORVELL 9 CTB	11123 PALMER	BROOKLYN	https://ofmpub.epa.gov/frs_public2/fii_query_detail_disp_program_facility?p_registry_id=110061978356	1
76	METC TOMPKINS SUBSTATION	12556 BERRYVILLE ROAD	LESLIE	https://ofmpub.epa.gov/frs_public2/fii_query_detail_disp_program_facility?p_registry_id=110062102148	1
77	TENNECO - JACKSON ENGINEERING FACILITY	2701 N. DETTMAN RD	JACKSON	https://ofmpub.epa.gov/frs_public2/fii_query_detail_disp_program_facility?p_registry_id=110061976811	1

78	JACKSON PROCESSING CTR. (J2)	2500 ENTERPRISE DRIVE	JACKSON	https://ofmpub.epa.gov/frs_public2/fii_query_detail_disp_program_facility?p_registry_id=110062080965	1
79	HOLTHOUSE, STEVEN/FARM	9600 BALDWIN RD	PARMA	https://ofmpub.epa.gov/frs_public2/fii_query_detail_disp_program_facility?p_registry_id=110061906479	1
80	AT&T - M49154	5970 SPRING ARBOR RD	JACKSON	https://ofmpub.epa.gov/frs_public2/fii_query_detail_disp_program_facility?p_registry_id=110062023493	1
81	CONSUMERS ENERGY CO	1945 WEST PARNALL ROAD	JACKSON	https://ofmpub.epa.gov/frs_public2/fii_query_detail_disp_program_facility?p_registry_id=110003590882	1
82	B & H MACHINE INC	2000 PARNELL ROAD	JACKSON	https://ofmpub.epa.gov/frs_public2/fii_query_detail_disp_program_facility?p_registry_id=110042386236	1
83	JACKSON HEADEND	1405 HORTON RD	JACKSON	https://ofmpub.epa.gov/frs_public2/fii_query_detail_disp_program_facility?p_registry_id=110062057713	1
84	NALCO CHEMICAL COMPANY	915 E SOUTH ST	JACKSON	https://ofmpub.epa.gov/frs_public2/fii_query_detail_disp_program_facility?p_registry_id=110061847328	1
85	SPRING ARBOR COATINGS LLC	190 W MAIN ST	SPRING ARBOR	https://ofmpub.epa.gov/frs_public2/fii_query_detail_disp_program_facility?p_registry_id=110015809339	1
86	INDUSTRIAL STEEL TREAT CO	613 CARROLL ST.	JACKSON	https://ofmpub.epa.gov/frs_public2/fii_query_detail_disp_program_facility?p_registry_id=110000409754	1
87	PENSKE TRUCK LEASING CO LP	2012 DUNIGAN DR	JACKSON	https://ofmpub.epa.gov/frs_public2/fii_query_detail_disp_program_facility?p_registry_id=110020482887	1
88	WORTHINGTON SPECIALTY PROCESSING	4905 S MERIDIAN RD	JACKSON	https://ofmpub.epa.gov/frs_public2/fii_query_detail_disp_program_facility?p_registry_id=110006041050	1
89	AVERY OIL & PROPANE INC	3700 RIVES EATON RD	RIVES JUNCTION	https://ofmpub.epa.gov/frs_public2/fii_query_detail_disp_program_facility?p_registry_id=110061907138	1
90	CONCORD MINI MART	133 N. MAIN ST PO BOX 89	CONCORD	https://ofmpub.epa.gov/frs_public2/fii_query_detail_disp_program_facility?p_registry_id=110061995747	1

91	FERRELLGAS-JACKSON	3950 ANN ARBOR RD	JACKSON	https://ofmpub.epa.gov/frs_public2/fii_query_detail_disp_program_facility?p_registry_id=110061915842	1
92	AT&T - M49146	209 HYDE RD	CLARK LAKE	https://ofmpub.epa.gov/frs_public2/fii_query_detail_disp_program_facility?p_registry_id=110062102497	1
93	MILSCO MANUFACTURING CO.	2313 BROOKLYN RD	JACKSON	https://ofmpub.epa.gov/frs_public2/fii_query_detail_disp_program_facility?p_registry_id=110062058696	1
94	SPRINGPORT ELEVATOR INC	206 RAILROAD ST	SPRINGPORT	https://ofmpub.epa.gov/frs_public2/fii_query_detail_disp_program_facility?p_registry_id=110062014270	1
95	LEFERE FORGE & MACHINE CO	665 HUPP AVE	JACKSON	https://ofmpub.epa.gov/frs_public2/fii_query_detail_disp_program_facility?p_registry_id=110001681083	1
96	XPO LOGISTICS FREIGHT INC	4545 ANN ARBOR RD	JACKSON	https://ofmpub.epa.gov/frs_public2/fii_query_detail_disp_program_facility?p_registry_id=110044977326	1
97	COVENTRY PARK	3475 KIBBY RD	JACKSON	https://ofmpub.epa.gov/frs_public2/fii_query_detail_disp_program_facility?p_registry_id=110061957958	1
98	CONSUMERS ENERGY-CORPORATE OFFICE	ONE ENERGY PLAZA	JACKSON	https://ofmpub.epa.gov/frs_public2/fii_query_detail_disp_program_facility?p_registry_id=110062051880	1
99	LEVEL 3 - CONCORD - CNCRMIAB	14267 HUTCHISON RD	CONCORD (CONCORD TOWNSHIP)	https://ofmpub.epa.gov/frs_public2/fii_query_detail_disp_program_facility?p_registry_id=110062087094	1
100	PENNINGTON GAS SERVICE - STOCKBRIDGE	13400 S. M-52	STOCKBRIDGE	https://ofmpub.epa.gov/frs_public2/fii_query_detail_disp_program_facility?p_registry_id=110062087557	1
101	MOORE 14 CPF	RIVERSIDE ROAD, SEC 14 4S-1E	BROOKLYN	https://ofmpub.epa.gov/frs_public2/fii_query_detail_disp_program_facility?p_registry_id=110061968615	1
102	TAC MFG INC	4111 COUNTY FARM RD.	JACKSON	https://ofmpub.epa.gov/frs_public2/fii_query_detail_disp_program_facility?p_registry_id=110000409718	1
103	CAMSHAFT MACHINE COMPANY LLC	717 WOODWORTH RD.	JACKSON	https://ofmpub.epa.gov/frs_public2/fii_query_detail_disp_program_facility?p_registry_id=110000409834	1

104	SUMMIT TOWNSHIP WTP - WESTCHESTER PUMP STATION	565 CHRISTOPHER ROAD	JACKSON	https://ofmpub.epa.gov/frs_public2/fii_query_detail_disp_program_facility?p_registry_id=110054080409	1
105	SPEEDWAY LLC	3346 E MICHIGAN AVE	JACKSON	https://ofmpub.epa.gov/frs_public2/fii_query_detail_disp_program_facility?p_registry_id=110007574507	1
106	JACKSON WWTP	2995 LANSING AVE	JACKSON	https://ofmpub.epa.gov/frs_public2/fii_query_detail_disp_program_facility?p_registry_id=110000733369	1
107	MATTHEWS PLATING INC	405 N MECHANIC ST	JACKSON	https://ofmpub.epa.gov/frs_public2/fii_query_detail_disp_program_facility?p_registry_id=110001299611	1
108	DAWN FOOD PRODUCTS INC	3333 SARGENT RD	JACKSON	https://ofmpub.epa.gov/frs_public2/fii_query_detail_disp_program_facility?p_registry_id=110061856978	1
109	FRANCISCO POP/GRASSLAKE	230 FRANCISCO RD	GRASS LAKE	https://ofmpub.epa.gov/frs_public2/fii_query_detail_disp_program_facility?p_registry_id=110062103520	1
110	MCMURTRIE, WARREN/FARM	3767 PICKETT RD	PARMA	https://ofmpub.epa.gov/frs_public2/fii_query_detail_disp_program_facility?p_registry_id=110061922013	1
111	CLASSIC METAL FINISHING	2500 W ARGYLE ST	JACKSON	https://ofmpub.epa.gov/frs_public2/fii_query_detail_disp_program_facility?p_registry_id=110042035179	1
112	JORDAN, GERALD/FARM	4621 MOSCOW RD	SPRING ARBOR	https://ofmpub.epa.gov/frs_public2/fii_query_detail_disp_program_facility?p_registry_id=110061901394	1

Railroads

#	Railroad	Emergency Phone	Contact Phone	Class	Length(mi)
1	Norfolk Southern	800-453-2530	855-667-3655	1	53.43

Petroleum Pipelines

#	Name	System	Emergency Phone	Contact Phone	Length(mi)
1	Wolverine Pipe Line Co.	Vicksburg to Freedom Jct.	888-337-5004	269-323-2491	31.37
2	BP Pipeline (North America), Inc.	P1000 Whiting - River Rouge	800-548-6482	219-629-0745	30.85
3	Enbridge Energy Partners, LP	US Mainline	800-858-5253	713-821-2000; 715-394-1540	16.37
4	Enbridge Energy Partners, LP	US Mainline	800-858-5253	715-394-1540	9.89
5	Wolverine Pipe Line Co.	Jackson To Stockbridge	888-337-5004	269-323-2491	9.21
6	Enbridge Energy Partners, LP	Lakehead	800-858-5253	715-394-1540	4.17

Oil and Natural Gas Pipelines

#	Name	System	Description	Length(mi)
1	Consumers Energy Co.	Transmission Pipeline	Natural Gas Pipeline	85.99
2	Panhandle Eastern Pipe Line Co.	West Line	Natural Gas Pipeline	62.21
3	Consumers Energy Co.	<i>No Data</i>	Natural Gas Pipeline	44.14
4	Spectra Energy Transmission, LLC	<i>No Data</i>	Natural Gas Pipeline	31.87
5	Wolverine Pipe Line Co.	Vicksburg To Freedom Jct.	Refined Petroleum Pipeline	31.56
6	Amoco Gas Co.	Whiting_River Rouge	Refined Petroleum Pipeline	30.91
7	SEMCO Energy Gas Co. Battle Creek Division	<i>No Data</i>	Natural Gas Pipeline	22.09
8	Jackson Pipeline Co.	Transmission Pipeline	Natural Gas Pipeline	21.49
9	Enbridge Energy Co., LP	Chicago Region	Crude Petroleum Pipeline	16.39
10	Vector Pipeline, LP	Vector	Natural Gas Pipeline	16.39
11	Consumers Energy Co.	Distribution Pipeline	Natural Gas Pipeline	12.82
12	ANR Pipeline Co.	Transmission	Natural Gas Pipeline	11.04
13	Consumers Energy Co.	Transmissionpipeline	Natural Gas Pipeline	11.01
14	Wolverine Pipe Line Co.	Jackson To Stockbridge	Refined Petroleum Pipeline	9.32
15	Enbridge Pipelines (Toledo), Inc.	Enbridge Toledo	Crude Petroleum Pipeline	4.32
16	Panhandle Eastern Pipe Line Co.	Jackson	Natural Gas Pipeline	2.63

Marinas

#	Name	Address	City	Emergency Phone	Contact Phone	Waterbody	Count
1	Eagle Point Resort Marina & Boat Club	1155 Eagle Point Rd.	Clark Lake	517-788-4200	517-529-4534	Clark Lake	1
2	Pleasant Lake Marina	10635 N Meridian Rd.	Pleasant Lake	517-788-4200	517-769-6197	Pleasant Lake	1
3	Clark Lake Beach & Boat Club	5100 Grand Blvd.	Clark Lake	517-788-4200	517-529-9240	Clark Lake	1
4	Ocean Beach Properties	3500 Ocean Beach Rd.	Clark Lake	517-592-6942	517-529-4211	Clark Lake	1
5	Coachman's Cove Mobile Home Park, Ltd.	6600 Portage Lake Rd.	Munith	517-420-1361	517-596-2936	Big Portage Lake (E)	1

Boat Access

#	Name	Operator	Waterbody	Latitude	Longitude	Count
1	Maple Grove Bridge	Jackson FO	Grand River	42.342700000852346	-84.40240000002086	1
2	Trestle Bridge	Jackson FO	Grand River	42.396099999547005	-84.48969999980181	1
3	Tompkins Bridge	Jackson FO	Grand River	42.39130000025034	-84.54189999960363	1
4	Center	Jackson FO	Center Lake	42.217000000178814	-84.30449999962002	1
5	Gilletts	Jackson FO	Gilletts Lake	42.255899999290705	-84.31269999966025	1
6	Crispell	Jackson FO	Crispell Lake	42.11229999922216	-84.44029999990016	1
7	Pine Hill	Jackson FO	Pine Hills Lake	42.09539999999106	-84.47829999960959	1
8	Mud	Waterloo RA	Mud Lake	42.34919999912381	-84.13219999987632	1
9	Portage	Waterloo RA	Portage Lake	42.334400000050664	-84.23680000007153	1
10	Swains Lake County Park	Jackson County	Swains Lake	42.153999999165535	-84.64389999955893	1
11	Vinyard Lake County Park	Jackson County	Vinyard Lake	42.09180000051856	-84.20889999996871	1
12	Lime Lake County Park	Jackson County	Lime Lake	42.18339999951422	-84.55559999961406	1
13	Leoni Township Park	Leoni TWP	Center Lake	42.22880000062287	-84.32629999984056	1
14	Grass Lake County Park	Jackson County	Grass Lake	42.258799999952316	-84.21320000011474	1

Non-navigational Dams

#	Name	Latitude	Longitude	Count
1	Michigan Center Lake Dam	42.22169999964535	-84.3183000003919	1
2	Putney Dam	42.08830000087619	-84.42499999981374	1
3	Waterloo Dam	42.355000000447035	-84.13999999966472	1
4	Horton Dam	42.15000000037253	-84.5449999999255	1
5	Holton Dam	42.244999999180436	-84.39670000039041	1
6	Mirror Lake Dam	42.083300000056624	-84.41830000001937	1
7	Norvell Dam	42.15499999932945	-84.1832999996841	1
8	Portage Creek Trout Pond Dam	42.30670000053942	-84.21669999975711	1
9	Lake Columbia Dam	42.083300000056624	-84.32500000018626	1
10	Portage Lake Dam	42.35830000042915	-84.25669999979436	1
11	Minard Mill Dam	42.33999999985099	-84.54999999981374	1
12	Liberty Dam	42.09999999962747	-84.40000000037253	1
13	Brooklyn Dam	42.11329999938607	-84.24670000001788	1
14	Leoni Dam	42.244999999180436	-84.27170000039041	1
15	Baldwin Flooding Dam	42.25	-84.21499999985099	1
16	Concord Dam	42.17830000072718	-84.65000000037253	1
17	Mud Lake Control Dam	42.34999999962747	-84.13329999987036	1
18	Jackson Prison Dam	42.29719999991357	-84.39780000038445	1

Rivers and Streams

#	Name	Feature	Length(mi)
1	<i>No Data</i>	Stream	49.31
2	Grand River	Stream	29.46
3	North Branch Kalamazoo River	Stream	21.17
4	Sandstone Creek	Stream	19.65
5	River Raisin	Stream	12.08
6	Portage River	Canal	9.34
7	South Branch Kalamazoo River	Stream	9.15
8	Spring Brook	Stream	8.68
9	<i>No Data</i>	Stream Intermittent	7.03
10	Portage River	Stream	6.64
11	South Branch Rice Creek	Stream	6.11
12	<i>No Data</i>	Artificial Path	4.79
13	Willow Creek	Stream	2.84
14	Cahaogan Creek	Stream	2.41
15	Grand River	Artificial Path	2.32
16	River Raisin	Artificial Path	2.08
17	Shaw Branch	Stream	1.95
18	Sandstone Creek	Stream Intermittent	1.59
19	Western Creek	Stream	1.48
20	Iron Creek	Stream	1.32
21	<i>No Data</i>	Canal	0.87
22	Spring Brook	Stream Intermittent	0.85
23	Willow Creek	Stream Intermittent	0.74
24	North Branch Kalamazoo River	Artificial Path	0.53
25	Willow Creek	Artificial Path	0.07

Lakes and Ponds

#	Name	Description	Area(acres)
1	No Data	Lake/Pond: Hydrographic Category = Perennial	8,060.02
2	Center Lake	Lake/Pond: Hydrographic Category = Perennial	827.17
3	Clark Lake	Lake/Pond: Hydrographic Category = Perennial	575.41
4	Grass Lake	Lake/Pond: Hydrographic Category = Perennial	346.29
5	Pleasant Lake	Lake/Pond: Hydrographic Category = Perennial	257.83
6	Vandercook Lake	Lake/Pond: Hydrographic Category = Perennial	143.63
7	Brill Lake	Lake/Pond: Hydrographic Category = Perennial	135.84
8	Clear Lake	Lake/Pond: Hydrographic Category = Perennial	129.42
9	Welch Lake	Lake/Pond: Hydrographic Category = Perennial	112.59
10	Batteese Lake	Lake/Pond: Hydrographic Category = Perennial	101.52
11	Tims Lake	Lake/Pond: Hydrographic Category = Perennial	100.86
12	Cranberry Lake	Lake/Pond: Hydrographic Category = Perennial	97.90
13	Skiff Lake	Lake/Pond: Hydrographic Category = Perennial	87.21
14	Markla Lake	Lake/Pond: Hydrographic Category = Perennial	85.77
15	No Data	Reservoir; Reservoir Type = Treatment	70.51
16	White Lake	Lake/Pond: Hydrographic Category = Perennial	67.66
17	Wilbur Lake	Lake/Pond: Hydrographic Category = Perennial	66.79
18	No Data	Lake/Pond: Hydrographic Category = Intermittent	62.43
19	Price Lake	Lake/Pond: Hydrographic Category = Perennial	51.12
20	Pond Lily Lake	Lake/Pond: Hydrographic Category = Perennial	50.31
21	Eagle Lake	Lake/Pond: Hydrographic Category = Perennial	47.31
22	Gurley Lake	Lake/Pond: Hydrographic Category = Perennial	42.82
23	Bibbons Lake	Lake/Pond: Hydrographic Category = Perennial	35.26
24	Leoni Millpond	Lake/Pond: Hydrographic Category = Perennial	33.08
25	Spring Arbor Lakes	Lake/Pond: Hydrographic Category = Perennial	29.56
26	Cooper Lake	Lake/Pond: Hydrographic Category = Perennial	26.18
27	Fox Lake	Lake/Pond: Hydrographic Category = Intermittent	24.46

28	Berry Lake	Lake/Pond: Hydrographic Category = Perennial	21.67
29	Flinton Lake	Lake/Pond: Hydrographic Category = Perennial	20.52
30	Mud Lake	Lake/Pond: Hydrographic Category = Perennial	19.92
31	Notten Lake	Lake/Pond: Hydrographic Category = Perennial	17.03
32	Locker Lake	Lake/Pond: Hydrographic Category = Perennial	16.41
33	Montague Lakes	Lake/Pond: Hydrographic Category = Perennial	16.02
34	Peterson Lake	Lake/Pond: Hydrographic Category = Perennial	14.70
35	Spring Lake	Lake/Pond: Hydrographic Category = Perennial	14.67
36	Riley Lake	Lake/Pond: Hydrographic Category = Perennial	13.66
37	Fink Lake	Lake/Pond: Hydrographic Category = Perennial	13.24
38	Trumbull Lake	Lake/Pond: Hydrographic Category = Perennial	12.16
39	Wyckoff Lake	Lake/Pond: Hydrographic Category = Perennial	12.05
40	Moon Lake	Lake/Pond: Hydrographic Category = Perennial	11.16
41	Mercedes Lake	Lake/Pond: Hydrographic Category = Perennial	11.07
42	Malay Lake	Lake/Pond: Hydrographic Category = Perennial	8.25
43	O'Leary Pond	Lake/Pond: Hydrographic Category = Perennial	7.29
44	Smith Lake	Lake/Pond: Hydrographic Category = Perennial	6.78
45	Putney Millpond	Lake/Pond: Hydrographic Category = Perennial	6.74
46	Ferguson Lake	Lake/Pond: Hydrographic Category = Perennial	5.50
47	Kryst Pond	Lake/Pond: Hydrographic Category = Perennial	4.95
48	Fuller Lake	Lake/Pond: Hydrographic Category = Perennial	4.93
49	Whitehead Lake	Lake/Pond: Hydrographic Category = Perennial	3.97
50	Allen Lake	Lake/Pond: Hydrographic Category = Perennial	3.74
51	Randolph Lake	Lake/Pond: Hydrographic Category = Perennial	3.72
52	Lusk Lake	Lake/Pond: Hydrographic Category = Perennial	3.68
53	Phelps Lake	Lake/Pond: Hydrographic Category = Perennial	2.50

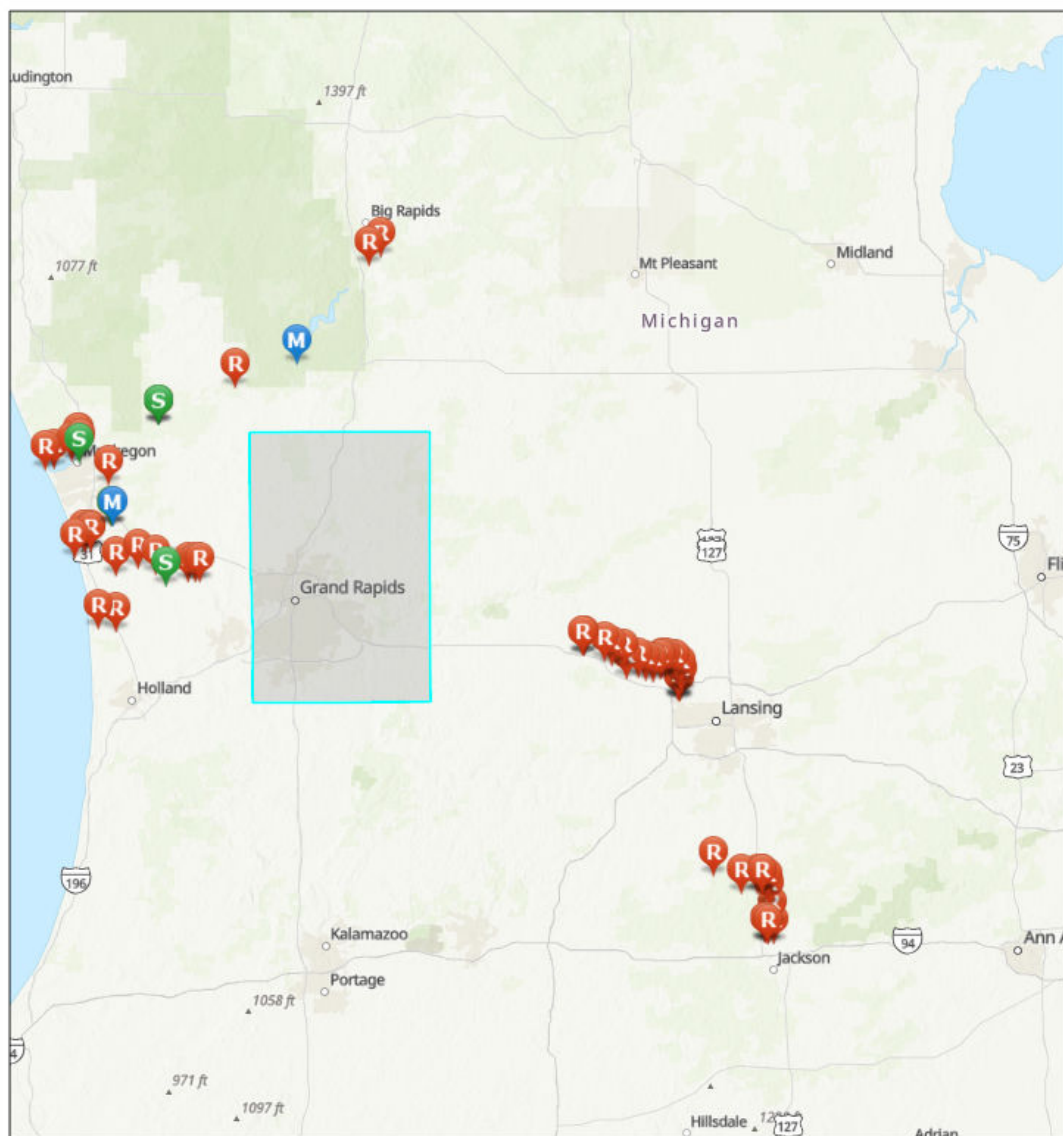


Kent County Fact Sheet Report

Area of Interest (AOI) Information

Area : 558,044.1 acres

Sep 3 2020 12:33:0 Eastern Daylight Time



GRP Response Strategy Survey



Response Data Sheet



Staging Area Only Data Sheet



Monitoring Data Sheet

Sources: Esri, Airbus DS, USGS, NGA, NASA, CGIAR, N Robinson, NCEAS, NLS, OS, NMA, Geodatasynthesen, Rijkswaterstaat, GSA, Geoland, FEMA, Intermap and the GIS user community, Sources: Esri, HERE, Garmin, FAO, NOAA, USGS, © OpenStreetMap contributors, and the GIS User Community, Upper Mississippi River Basin Association, Great Lakes Commission, USEPA

Kent County, Michigan

Summary

Name	Count	Area(acres)	Length(mi)
Local EOC	2	N/A	N/A
Public Health Departments	1	N/A	N/A
County Contacts	1	558,044.10	N/A
State Contacts	1	558,044.10	N/A
Major Cities and Towns	18	N/A	N/A
Tribal Lands	0	0	N/A
Tribal Lands (Cont'd)	0	0	N/A
Hospitals	8	N/A	N/A
Hospitals (Cont'd)	8	N/A	N/A
Urgent Care Facilities	8	N/A	N/A
Water Intakes	3	N/A	N/A
Water Intakes (Cont'd)	3	N/A	N/A
Wastewater Treatment Facilities	18	N/A	N/A
Special Designated Areas	293	4,761.47	N/A
Special Designated Areas (Cont'd)	293	4,761.47	N/A
Managed Lands	12	13,820.22	N/A
Managed Lands (Cont'd)	12	13,820.22	N/A
Other Environmentally Sensitive Areas	0	0	N/A
Other Environmentally Sensitive Areas (Cont'd)	0	0	N/A
Historic Places	0	N/A	N/A
Archaeological Sites	0	0	N/A
Threatened and Endangered Species	5	2,790,220.49	N/A
Aboveground Storage Tanks	3	N/A	N/A
Aboveground Storage Tanks (Cont'd)	3	N/A	N/A
Hazardous Materials Storage	92	N/A	N/A
Hazardous Materials Storage (Cont'd)	92	N/A	N/A
Facility Response Plan (FRP) Facilities	0	N/A	N/A
Risk Management Plan (RMP) Facilities	19	N/A	N/A
EPLAN/Tier II Facilities	586	N/A	N/A
Railroads	45	N/A	116.20
Petroleum Pipelines	0	N/A	0
Oil and Natural Gas Pipelines	32	N/A	181.94
Marinas	3	N/A	N/A
Boat Access	19	N/A	N/A
Navigational Locks and Dams	0	N/A	N/A
Non-navigational Dams	16	N/A	N/A
Rivers and Streams	40	N/A	243.66

Lakes and Ponds	274	7,501.38	N/A
Response Strategies	0	N/A	N/A
Response Strategies (Cont'd)	0	N/A	N/A
Response Strategies (Cont'd)	0	N/A	N/A

Local EOC

#	Name	Address	City	Phone	Has Generator	Directions	Count
1	KENT COUNTY EMERGENCY OPERATIONS CENTER	701 BALL AVENUE NORTHEAST	GRAND RAPIDS	616-632-6200	Y	<i>No Data</i>	1
2	GRAND RAPIDS EMERGENCY OPERATIONS CENTER	1 MONROE CENTER STREET NORTHWEST	GRAND RAPIDS	616-456-3900	Y	<i>No Data</i>	1

Public Health Departments

#	Name	Address	City	Phone	Website	Count
1	KENT COUNTY HEALTH DEPARTMENT	700 FULLER AVENUE NORTHEAST	GRAND RAPIDS	616-632-7100	<i>No Data</i>	1

County Contacts

#	County	Point of Contact	Emergency Management Phone	LEPC Chair	LEPC Phone	Local Health Department Phone	Area(acres)
1	Kent, Michigan	Matthew Groesser	616-901-1019	Deborah Alderink	616-464-3831	616-632-7100	558,044.10

State Contacts

#	State Emergency Management Phone	24-hr Emergency Management Phone	State Health Department Phone	Homeland Security	Area(acres)
1	517-284-3946	800-292-4706	517-335-9030	313-596-2590	558,044.10

Major Cities and Towns

#	Name	Population	Elevation (Feet)	Count
1	Wyoming	72125	643	1
2	Rockford	5719	702	1
3	Walker	23537	748	1
4	Cedar Springs	3509	856	1
5	East Grand Rapids	10694	751	1
6	Grand Rapids	188040	640	1
7	Grandville	15378	604	1
8	Kentwood	48707	689	1
9	Lowell	3783	633	1
10	Forest Hills	25867	630	1
11	Northview	14541	745	1
12	Byron Center	5822	748	1
13	Comstock Park	10088	659	1
14	Cutlerville	14370	676	1
15	Caledonia	1511	814	1
16	Kent City	1057	810	1
17	Sand Lake	500	915	1
18	Sparta	4140	758	1

Hospitals

#	Name	Address	City	Phone	Type	Status	Count
1	MARY FREE BED HOSPITAL & REHABILITATION CENTER	235 WEALTHY SE	GRAND RAPIDS	NOT AVAILABLE	GENERAL ACUTE CARE	OPEN	1
2	METRO HEALTH HOSPITAL	5900 BYRON CENTER AVENUE, SW	WYOMING	NOT AVAILABLE	GENERAL ACUTE CARE	OPEN	1
3	<i>SPECTRUM HEALTH - FULLER CAMPUS</i>	<i>750 FULLER AVE NE</i>	<i>GRAND RAPIDS</i>	<i>NOT AVAILABLE</i>	<i>LONG TERM CARE</i>	PERM. CLOSED	1
4	SPECTRUM HEALTH - BLODGETT CAMPUS	1840 WEALTHY ST SE	GRAND RAPIDS	NOT AVAILABLE	GENERAL ACUTE CARE	OPEN	1
5	SELECT SPECIALTY HOSPITAL - SPECTRUM HEALTH	1840 WEALTHY STREET SE, 5TH FLOOR	GRAND RAPIDS	NOT AVAILABLE	LONG TERM CARE	OPEN	1
6	SELECT SPECIALTY HOSPITAL - GRAND RAPIDS	200 SE JEFFERSON, 5TH FLOOR	GRAND RAPIDS	NOT AVAILABLE	LONG TERM CARE	CLOSED	1
7	SAINT MARY'S HEALTH CARE	200 JEFFERSON AVENUE SE	GRAND RAPIDS	NOT AVAILABLE	GENERAL ACUTE CARE	OPEN	1
8	SPECTRUM HEALTH - BUTTERWORTH CAMPUS	100 MICHIGAN ST NE	GRAND RAPIDS	NOT AVAILABLE	GENERAL ACUTE CARE	OPEN	1

Hospitals (Cont'd)

#	Name	City	Trauma Level	Helipad	Number of Beds	Owner	Count
1	MARY FREE BED HOSPITAL & REHABILITATION CENTER	GRAND RAPIDS	NOT AVAILABLE	Y	119	NON-PROFIT	1
2	METRO HEALTH HOSPITAL	WYOMING	NOT AVAILABLE	N	208	NON-PROFIT	1
3	SPECTRUM HEALTH - FULLER CAMPUS	GRAND RAPIDS	NOT AVAILABLE	N	51	NON-PROFIT	1
4	SPECTRUM HEALTH - BLODGETT CAMPUS	GRAND RAPIDS	NOT AVAILABLE	Y	319	NON-PROFIT	1
5	SELECT SPECIALTY HOSPITAL - SPECTRUM HEALTH	GRAND RAPIDS	NOT AVAILABLE	Y	36	PROPRIETARY	1
6	SELECT SPECIALTY HOSPITAL - GRAND RAPIDS	GRAND RAPIDS	NOT AVAILABLE	Y	20	PROPRIETARY	1
7	SAINT MARY'S HEALTH CARE	GRAND RAPIDS	LEVEL II	Y	255	NON-PROFIT	1
8	SPECTRUM HEALTH - BUTTERWORTH CAMPUS	GRAND RAPIDS	LEVEL I	Y	852	NON-PROFIT	1

Urgent Care Facilities

#	Name	Address	Address2	City	Phone	Directions	Count
1	SPECTRUM HEALTH URGENT CARE - ALPINE CENTER	2332 ALPINE AVENUE NORTHWEST	No Data	GRAND RAPIDS	616-391-6220	EAST SIDE OF ALPINE AVENUE BETWEEN HILLSIDE DR NW AND HARDING ST NW.	1
2	SPECTRUM HEALTH URGENT CARE - PLAINFIELD CENTER	5378 PLAINFIELD AVENUE NORTHEAST	No Data	GRAND RAPIDS	616-391-6230	SW CORNER OF PLAINFIELD AVE NE AND NORTHLAND DR NE	1
3	SPECTRUM HEALTH URGENT CARE - BROADMOOR CENTER	3350 BROADMOOR AVENUE SOUTHEAST	No Data	GRAND RAPIDS	616-391-8020	ON THE NE SIDE OF BROADMOOR AVE BETWEEN .1 AND .2 MI SE OF 32ND ST SE	1
4	SPECTRUM HEALTH URGENT CARE - WEST PAVILION CENTER	6105 WILSON AVENUE SOUTHWEST	No Data	WYOMING	616-486-5100	ON THE NW CORNER OF WILSON AVE SW AND 64TH ST SW	1
5	SPECTRUM HEALTH URGENT CARE - SOUTH PAVILION CENTER	80 68TH STREET SOUTHEAST	No Data	GRAND RAPIDS	616-391-8200	ON THE SOUTHEAST CORNER OF 68TH ST SE AND DIVISION AVE S ACROSS FROM HERBER STREET SOUTHWEST.	1
6	CASCADE IMMEDIATE CARE	6460 28TH STREET SOUTHEAST	No Data	GRAND RAPIDS	616-957-8197	ON THE S SIDE OF 28TH ST SE LESS THEN .1 MI W OF THORNHILLS AVE SE	1
7	CONCENTRA URGENT CARE - GRAND RAPIDS SOUTH	436 44TH STREET SOUTHEAST	SUITE A	GRAND RAPIDS	616-531-9750	ON THE SE CORNER OF 44TH ST SE AND JULIVAN AVE SE	1
8	CONCENTRA URGENT CARE - GRAND RAPIDS NORTH	933 3 MILE ROAD NORTHWEST	SUITE 110	GRAND RAPIDS	616-785-2619	ON THE NW CORNER OF 3 MI RD AND 30	1

Water Intakes

#	Name	Address	City	Emergency Phone	Phone	Waterbody	Count
1	Amway Corp. Plant	7575 Fulton St. E	Ada	616-336-3111	616-787-6000	Grand River	1
2	Rockford Paperboard, Inc.	7734 Childsdaile Rd.	Rockford	616-866-3424	616-866-3421	Rogue River	1
3	Leather Division	123 North Main St.	Rockford	616-742-6171	616-863-3997	Rogue River	1

Water Intakes (Cont'd)

#	Name	Waterbody	Water Use	Intake Info	Location	Comments	Count
1	Amway Corp. Plant	Grand River	Industrial	N/A	<i>No Data</i>	<i>No Data</i>	1
2	Rockford Paperboard, Inc.	Rogue River	Industrial	2 Intakes at 3 feet deep	<i>No Data</i>	<i>No Data</i>	1
3	Leather Division	Rogue River	Industrial	Intake Depth 9 feet	<i>No Data</i>	On site storage for fire protection. Capacity is approximately 200,000 G.	1

Wastewater Treatment Facilities

#	Name	Address	City	Waterbody	Count
1	SPARTA WWTP	611 E. GARDNER STREET	SPARTA	ROGUE RIVER	2
2	KENT CITY WWTP	300 SPRING ST	KENT CITY	BALL CREEK	2
3	GRANDVILLE WWTP	4747 JENISON ROAD S.W.	GRANDVILLE	GRAND RIVER	2
4	CHEMCENTRAL-GRAND RAPIDS SF	2940 STAFFORD S W	WYOMING	<i>No Data</i>	2
5	GRAND RAPIDS MS4	VARIOUS LOCATIONS WITHIN CITY	GRAND RAPIDS	COLDBROOK,N & S BRANCH,REEDS,GRAND,	2
6	NORTH KENT S A WWTP	4775 COIT AVE	GRAND RAPIDS	GRAND RIVER	2
7	LOWELL WWTP	300 BOWES ROAD	LOWELL	FLAT RIVER	2
8	GRAND RAPIDS WWTP	1300 MARKET AVENUE SW	GRAND RAPIDS	GRAND RIVER	2
9	WYOMING WWTP	2350 IVANREST AVE, SW	WYOMING	GRAND RIVER	2

Special Designated Areas

#	Name	Agency	Address	City	Emergency Phone	Phone	Area(acres)
1	CE-LCWM	Land Conservancy of West Michigan	2 Mile Rd. NE	Lowell	616-632-6255	616-451-9476	585.84
2	Rogue River	Michigan DNR Fisheries Division	U	U	800-292-4706 (in-state); 517-373-7660 (out-state)	517-373-1280	345.83
3	Flat River	Michigan DNR Forest Management Division	U	U	800-292-4706 (in-state); 517-373-7660 (out-state)	517-335-3441, Natural Rivers Specialist	342.47
4	Wetlands Reserve Program	Natural Resources Conservation Service	17 Mile Rd.	Cedar	616-632-6255	616-942-4111	277.76
5	CE-LCWM	Land Conservancy of West Michigan	Arends Ave. NE	Sparta	616-632-6255	616-451-9476	201.27
6	Grand River trib.	Michigan DNR Fisheries Division	U	U	800-292-4706 (in-state); 517-373-7660 (out-state)	517-373-1280	135.70
7	Saul Lake Bog	Land Conservancy of West Michigan	10469 Six Mile Rd.	Rockford	616-632-6111	616-451-9476	120.13
8	Rogue River trib.	Michigan DNR Fisheries Division	U	U	800-292-4706 (in-state); 517-373-7660 (out-state)	517-373-1280	112.77
9	Coldwater River	Michigan DNR Fisheries Division	U	U	800-292-4706 (in-state); 517-373-7660 (out-state)	517-373-1280	83.12
10	97-09-0688	Michigan DEQ	Chancery Dr.	Alto	616-632-6255	517-241-7734	81.37
11	CE-LCWM	Land Conservancy of West Michigan	21 Mile Rd.	Cedar	616-632-6255	616-451-9476	79.57
12	Mainstem Grand River Fee	The Nature Conservancy	Grand River Dr.	Ada	616-632-6111	517-316-0300	78.94
13	Brower Lake	Land Conservancy of West Michigan	8748 Je Ne Be Dr.	Rockford	616-632-6111	616-451-9476	62.58
14	00-41-0113	Michigan DEQ	Gordon Industrial Ct.	Byron Center	616-632-6255	517-241-7734	62.46
15	Wege Natural Area for the Study of Ecology	Land Conservancy of West Michigan	11715 Vergennes St.	Lowell	616-632-6111	616-451-9476	61.29
16	00-41-0158	Michigan DEQ	Boot Ln.	Caledonia	616-632-6255	517-241-7734	48.80
17	Lamberton Lake	Land Conservancy of West Michigan	Plaza Dr.	Grand Rapids	616-632-6111	616-451-9476	46.28
18	Buck Creek trib.	Michigan DNR Fisheries Division	U	U	800-292-4706 (in-state); 517-373-7660 (out-state)	517-373-1280	45.54

19	Bear Creek	Michigan DNR Fisheries Division	U	U	800-292-4706 (in-state); 517-373-7660 (out-state)	517-373-1280	44.24
20	Buck Creek (Kent)	Michigan DNR Fisheries Division	U	U	800-292-4706 (in-state); 517-373-7660 (out-state)	517-373-1280	42.61
21	Duke Creek	Michigan DNR Fisheries Division	U	U	800-292-4706 (in-state); 517-373-7660 (out-state)	517-373-1280	42.35
22	CE-LCWM	Land Conservancy of West Michigan	Grand River Dr.	Ada	616-632-6255	616-451-9476	40.04
23	George P. Tilma Nature Preserve	City of Wyoming	2100 Sheri Lynn Dr.	Wyoming	616-632-6111	616-530-3164	39.81
24	Lamberton Creek	Michigan DNR Fisheries Division	U	U	800-292-4706 (in-state); 517-373-7660 (out-state)	517-373-1280	36.27
25	02-41-0026	Michigan DEQ	Woodburn St. SW	Byron Center	616-632-6255	517-241-7734	36.06
26	unnamed creek trib.	Michigan DNR Fisheries Division	U	U	800-292-4706 (in-state); 517-373-7660 (out-state)	517-373-1280	35.83
27	97-09-0004	Michigan DEQ	Sanctuary Ct.	Ada	616-632-6255	517-241-7734	35.16
28	Mill Creek (Kent)	Michigan DNR Fisheries Division	U	U	800-292-4706 (in-state); 517-373-7660 (out-state)	517-373-1280	34.66
29	CE-LCWM	Land Conservancy of West Michigan	Alta Dale Ave. SE	Ada	616-632-6255	616-451-9476	33.66
30	CE-LCWM	Land Conservancy of West Michigan	Beech Hill Ct. NE	Ada	616-632-6255	616-451-9476	32.97
31	Honey Creek (MI)	Michigan DNR Fisheries Division	U	U	800-292-4706 (in-state); 517-373-7660 (out-state)	517-373-1280	32.97
32	99-09-0395	Michigan DEQ	Natures Place Dr.	Lowell	616-632-6255	517-241-7734	32.61
33	03-41-0141	Michigan DEQ	Manchester Hills Dr.	Grand Rapids	616-632-6255	517-241-7734	32.42
34	CE-LCWM	Land Conservancy of West Michigan	Coit Ave.	Grand Rapids	616-632-6255	616-451-9476	31.82
35	Coldwater River trib.	Michigan DNR Fisheries Division	U	U	800-292-4706 (in-state); 517-373-7660 (out-state)	517-373-1280	30.86
36	Cedar Creek (Kent)	Michigan DNR Fisheries Division	U	U	800-292-4706 (in-state); 517-373-7660 (out-state)	517-373-1280	30.51
37	CE-LCWM	Land Conservancy of West Michigan	Honey Creek Ave.	Ada	616-632-6255	616-451-9476	30.16

38	Bear Creek trib.	Michigan DNR Fisheries Division	U	U	800-292-4706 (in-state); 517-373-7660 (out-state)	517-373-1280	29.69
39	Rogue River	Michigan DNR Forest Management Division	U	U	800-292-4706 (in-state); 517-373-7660 (out-state)	517-335-3441, Natural Rivers Specialist	26.12
40	98-09-0737	Michigan DEQ	Firestone Dr.	Byron Center	616-632-6255	517-241-7734	24.84
41	Walter Creek	Michigan DNR Fisheries Division	U	U	800-292-4706 (in-state); 517-373-7660 (out-state)	517-373-1280	24.60
42	Nash Creek trib.	Michigan DNR Fisheries Division	U	U	800-292-4706 (in-state); 517-373-7660 (out-state)	517-373-1280	23.63
43	00-00-0018	Michigan DEQ	100th St.	Caledonia	616-632-6255	517-241-7734	23.52
44	01-41-0072	Michigan DEQ	68th St.	Byron Center	616-632-6255	517-241-7734	22.94
45	Mill Creek trib.	Michigan DNR Fisheries Division	U	U	800-292-4706 (in-state); 517-373-7660 (out-state)	517-373-1280	22.88
46	00-41-0111	Michigan DEQ	Woodburn St. SW	Byron Center	616-632-6255	517-241-7734	22.56
47	CE-LCWM	Land Conservancy of West Michigan	Longleaf Dr.	Ada	616-632-6255	616-451-9476	20.31
48	Indian Creek (Kent)	Michigan DNR Fisheries Division	U	U	800-292-4706 (in-state); 517-373-7660 (out-state)	517-373-1280	20.09
49	Stegman Creek	Michigan DNR Fisheries Division	U	U	800-292-4706 (in-state); 517-373-7660 (out-state)	517-373-1280	19.73
50	Little Cedar Creek (Kent)	Michigan DNR Fisheries Division	U	U	800-292-4706 (in-state); 517-373-7660 (out-state)	517-373-1280	19.60
51	Nash Creek (Kent)	Michigan DNR Fisheries Division	U	U	800-292-4706 (in-state); 517-373-7660 (out-state)	517-373-1280	19.45
52	05-41-0160	Michigan DEQ	Douglas Walker Park SW	Byron Center	616-632-6255	517-241-7734	18.43
53	05-41-0034	Michigan DEQ	Copper River Ave.	Grandville	616-632-6255	517-241-7734	18.13
54	N Branch Crockery Creek	Michigan DNR Fisheries Division	U	U	800-292-4706 (in-state); 517-373-7660 (out-state)	517-373-1280	18.08
55	00-41-0168	Michigan DEQ	Frontage Rd. SW	Grand Rapids	616-632-6255	517-241-7734	18.01
56	White Creek (Kent)	Michigan DNR Fisheries Division	U	U	800-292-4706 (in-state); 517-373-7660 (out-state)	517-373-1280	17.62

57	Pratt Lake Creek	Michigan DNR Fisheries Division	U	U	800-292-4706 (in-state); 517-373-7660 (out-state)	517-373-1280	17.52
58	Lee Creek (Kent)	Michigan DNR Fisheries Division	U	U	800-292-4706 (in-state); 517-373-7660 (out-state)	517-373-1280	17.20
59	Ball Creek	Michigan DNR Fisheries Division	U	U	800-292-4706 (in-state); 517-373-7660 (out-state)	517-373-1280	16.51
60	Kilgus Branch Bear Creek	Michigan DNR Fisheries Division	U	U	800-292-4706 (in-state); 517-373-7660 (out-state)	517-373-1280	16.41
61	01-41-0185	Michigan DEQ	Kraft Ave.	Grand Rapids	616-632-6255	517-241-7734	16.26
62	02-41-0112	Michigan DEQ	Hotel Ave.	Grand Rapids	616-632-6255	517-241-7734	15.27
63	East Fork	Michigan DNR Fisheries Division	U	U	800-292-4706 (in-state); 517-373-7660 (out-state)	517-373-1280	14.89
64	Ball Creek trib.	Michigan DNR Fisheries Division	U	U	800-292-4706 (in-state); 517-373-7660 (out-state)	517-373-1280	14.74
65	Chase Lake trib.	Michigan DNR Fisheries Division	U	U	800-292-4706 (in-state); 517-373-7660 (out-state)	517-373-1280	14.73
66	01-41-0131	Michigan DEQ	Fieldstone Hills Dr.	Caledonia	616-632-6255	517-241-7734	14.20
67	04-41-0039	Michigan DEQ	Coit Ave. NE	Grand Rapids	616-632-6255	517-241-7734	14.12
68	CE-LCWM	Land Conservancy of West Michigan	Rogue Pond Dr.	Rockford	616-632-6255	616-451-9476	13.69
69	Crockery Creek, N Branch trib.	Michigan DNR Fisheries Division	U	U	800-292-4706 (in-state); 517-373-7660 (out-state)	517-373-1280	13.65
70	East Fork trib.	Michigan DNR Fisheries Division	U	U	800-292-4706 (in-state); 517-373-7660 (out-state)	517-373-1280	13.39
71	02-41-0154	Michigan DEQ	Campau Heaven Ct.	Alto	616-632-6255	517-241-7734	13.25
72	01-41-0194	Michigan DEQ	Dogwood Meadows Dr.	Ada	616-632-6255	517-241-7734	12.92
73	CE-LCWM	Land Conservancy of West Michigan	Rector Ave.	Rockford	616-632-6255	616-451-9476	12.71
74	Egypt Creek	Michigan DNR Fisheries Division	U	U	800-292-4706 (in-state); 517-373-7660 (out-state)	517-373-1280	12.68
75	97-09-0777	Michigan DEQ	74th St. SW	Byron Center	616-632-6255	517-241-7734	12.10
76	02-41-0151	Michigan DEQ	Cascade Pointe Dr.	Grand Rapids	616-632-6255	517-241-7734	11.96

77	CE-LCWM	Land Conservancy of West Michigan	Grand River Dr. NE	Ada	616-632-6255	616-451-9476	11.66
78	Lee Creek trib.	Michigan DNR Fisheries Division	U	U	800-292-4706 (in-state); 517-373-7660 (out-state)	517-373-1280	11.56
79	Cedar Creek trib.	Michigan DNR Fisheries Division	U	U	800-292-4706 (in-state); 517-373-7660 (out-state)	517-373-1280	11.55
80	Sharps Creek	Michigan DNR Fisheries Division	U	U	800-292-4706 (in-state); 517-373-7660 (out-state)	517-373-1280	11.30
81	Butternut Creek (Kent)	Michigan DNR Fisheries Division	U	U	800-292-4706 (in-state); 517-373-7660 (out-state)	517-373-1280	10.83
82	04-41-0028	Michigan DEQ	Brookside Woods Ct.	Ada	616-632-6255	517-241-7734	10.50
83	04-41-0131	Michigan DEQ	Courtland Dr.	Rockford	616-632-6255	517-241-7734	10.37
84	Frost Creek	Michigan DNR Fisheries Division	U	U	800-292-4706 (in-state); 517-373-7660 (out-state)	517-373-1280	10.29
85	98-09-0663	Michigan DEQ	Courtland Dr.	Rockford	616-632-6255	517-241-7734	10.23
86	Rum Creek	Michigan DNR Fisheries Division	U	U	800-292-4706 (in-state); 517-373-7660 (out-state)	517-373-1280	10.12
87	02-41-0031	Michigan DEQ	Anita Ave.	Grand Rapids	616-632-6255	517-241-7734	10.06
88	92-09-0500	Michigan DEQ	Fulton St. E	Lowell	616-632-6255	517-241-7734	9.73
89	Shaw Creek	Michigan DNR Fisheries Division	U	U	800-292-4706 (in-state); 517-373-7660 (out-state)	517-373-1280	9.73
90	02-41-0149	Michigan DEQ	Marketplace Dr.	Caledonia	616-632-6255	517-241-7734	9.63
91	99-09-0560	Michigan DEQ	Mall Dr.	Grandville	616-632-6255	517-241-7734	9.22
92	96-09-0640	Michigan DEQ	Mall Dr.	Grandville	616-632-6255	517-241-7734	9.12
93	Pine Hill Creek	Michigan DNR Fisheries Division	U	U	800-292-4706 (in-state); 517-373-7660 (out-state)	517-373-1280	9.04
94	Honey Creek trib.	Michigan DNR Fisheries Division	U	U	800-292-4706 (in-state); 517-373-7660 (out-state)	517-373-1280	9.01
95	York Creek	Michigan DNR Fisheries Division	U	U	800-292-4706 (in-state); 517-373-7660 (out-state)	517-373-1280	8.94
96	05-41-0047	Michigan DEQ	Curley Trails Dr.	Caledonia	616-632-6255	517-241-7734	8.83
97	Lockwood Drain	Michigan DNR Fisheries Division	U	U	800-292-4706 (in-state); 517-373-7660 (out-state)	517-373-1280	8.83
98	03-41-0133	Michigan DEQ	52nd Ave.	Grand Rapids	616-632-6255	517-241-7734	8.63

99	Becker Creek	Michigan DNR Fisheries Division	U	U	800-292-4706 (in-state); 517-373-7660 (out-state)	517-373-1280	8.46
100	Armstrong Creek	Michigan DNR Fisheries Division	U	U	800-292-4706 (in-state); 517-373-7660 (out-state)	517-373-1280	8.26
101	00-41-0116	Michigan DEQ	N/A	Byron Center	616-632-6255	517-241-7734	8.06
102	Indian Mill Creek	Michigan DNR Fisheries Division	U	U	800-292-4706 (in-state); 517-373-7660 (out-state)	517-373-1280	8.00
103	Waddell Creek	Michigan DNR Fisheries Division	U	U	800-292-4706 (in-state); 517-373-7660 (out-state)	517-373-1280	7.82
104	03-41-0086	Michigan DEQ	Anchorage Dr.	Caledonia	616-632-6255	517-241-7734	7.73
105	Strawberry Creek	Michigan DNR Fisheries Division	U	U	800-292-4706 (in-state); 517-373-7660 (out-state)	517-373-1280	7.43
106	Lamberton Creek trib.	Michigan DNR Fisheries Division	U	U	800-292-4706 (in-state); 517-373-7660 (out-state)	517-373-1280	7.30
107	98-09-0739	Michigan DEQ	Kinnrow Ave.	Grand Rapids	616-632-6255	517-241-7734	7.21
108	Barkley Creek	Michigan DNR Fisheries Division	U	U	800-292-4706 (in-state); 517-373-7660 (out-state)	517-373-1280	6.86
109	02-41-0066	Michigan DEQ	Wabasis Pointe Dr.	Greenville	616-632-6255	517-241-7734	6.84
110	99-09-0583	Michigan DEQ	Patterson Ave.	Grand Rapids	616-632-6255	517-241-7734	6.81
111	01-41-0096	Michigan DEQ	Taylor Ridge Dr.	Grand Rapids	616-632-6255	517-241-7734	6.72
112	01-41-0202	Michigan DEQ	100th St.	Caledonia	616-632-6255	517-241-7734	6.71
113	98-09-0666	Michigan DEQ	Cook Valley Blvd SE	Grand Rapids	616-632-6255	517-241-7734	6.71
114	96-09-0695	Michigan DEQ	Grand Ridge Dr.	Grandville	616-632-6255	517-241-7734	6.62
115	Forest Creek	Michigan DNR Fisheries Division	U	U	800-292-4706 (in-state); 517-373-7660 (out-state)	517-373-1280	6.57
116	unnamed lake trib.	Michigan DNR Fisheries Division	U	U	800-292-4706 (in-state); 517-373-7660 (out-state)	517-373-1280	6.56
117	Egypt Creek trib.	Michigan DNR Fisheries Division	U	U	800-292-4706 (in-state); 517-373-7660 (out-state)	517-373-1280	6.49
118	Brandywine Creek (Kent)	Michigan DNR Fisheries Division	U	U	800-292-4706 (in-state); 517-373-7660 (out-state)	517-373-1280	6.35
119	05-41-0028	Michigan DEQ	76th St.	Caledonia	616-632-6255	517-241-7734	6.29

120	Scott Creek (Kent)	Michigan DNR Fisheries Division	U	U	800-292-4706 (in-state); 517-373-7660 (out-state)	517-373-1280	6.19
121	Thornapple River trib.	Michigan DNR Fisheries Division	U	U	800-292-4706 (in-state); 517-373-7660 (out-state)	517-373-1280	6.02
122	Rum Creek trib.	Michigan DNR Fisheries Division	U	U	800-292-4706 (in-state); 517-373-7660 (out-state)	517-373-1280	5.98
123	Sunny Creek	Michigan DNR Fisheries Division	U	U	800-292-4706 (in-state); 517-373-7660 (out-state)	517-373-1280	5.63
124	Hickory Creek trib.	Michigan DNR Fisheries Division	U	U	800-292-4706 (in-state); 517-373-7660 (out-state)	517-373-1280	5.58
125	Hilton Lake trib.	Michigan DNR Fisheries Division	U	U	800-292-4706 (in-state); 517-373-7660 (out-state)	517-373-1280	5.34
126	04-41-0015	Michigan DEQ	52nd St.	Grand Rapids	616-632-6255	517-241-7734	5.20
127	03-41-0061	Michigan DEQ	Cherry Valley Ave.	Caledonia	616-632-6255	517-241-7734	5.10
128	02-41-0003	Michigan DEQ	Juniper Ave.	Belmont	616-632-6255	517-241-7734	5.08
129	Duck Creek (Ionia)	Michigan DNR Fisheries Division	U	U	800-292-4706 (in-state); 517-373-7660 (out-state)	517-373-1280	5.02
130	88-09-0556	Michigan DEQ	Clyde Park Ave.	Byron Center	616-632-6255	517-241-7734	5.00
131	00-41-0115	Michigan DEQ	Berrybrook St.	Byron Center	616-632-6255	517-241-7734	4.94
132	Geers Drain	Michigan DNR Fisheries Division	U	U	800-292-4706 (in-state); 517-373-7660 (out-state)	517-373-1280	4.91
133	05-41-0087-P	Michigan DEQ	Evan Brook Dr.	Grandville	616-632-6255	517-241-7734	4.68
134	Stout Creek	Michigan DNR Fisheries Division	U	U	800-292-4706 (in-state); 517-373-7660 (out-state)	517-373-1280	4.64
135	Ratigan Lake trib.	Michigan DNR Fisheries Division	U	U	800-292-4706 (in-state); 517-373-7660 (out-state)	517-373-1280	4.57
136	Laubach Inter-County Drain	Michigan DNR Fisheries Division	U	U	800-292-4706 (in-state); 517-373-7660 (out-state)	517-373-1280	4.55
137	98-09-0771	Michigan DEQ	Spartan Industrial Dr. SW	Grandville	616-632-6255	517-241-7734	4.46
138	03-41-0110	Michigan DEQ	Cornerstone College Dr. NE	Grand Rapids	616-632-6255	517-241-7734	4.31
139	98-41-0033-V	Michigan DEQ	Sanford Ave.	Grandville	616-632-6255	517-241-7734	4.25
140	00-41-0097	Michigan DEQ	Oakleigh Ave.	Grand Rapids	616-632-6255	517-241-7734	4.13
141	00-41-0048	Michigan DEQ	Sunrise Ln.	Grand Rapids	616-632-6255	517-241-7734	4.06

142	Duke Creek trib.	Michigan DNR Fisheries Division	U	U	800-292-4706 (in-state); 517-373-7660 (out-state)	517-373-1280	4.04
143	02-41-0035	Michigan DEQ	10th St. NW	Grand Rapids	616-632-6255	517-241-7734	4.02
144	Bostwick Lake trib.	Michigan DNR Fisheries Division	U	U	800-292-4706 (in-state); 517-373-7660 (out-state)	517-373-1280	4.01
145	Walton Drain	Michigan DNR Fisheries Division	U	U	800-292-4706 (in-state); 517-373-7660 (out-state)	517-373-1280	3.98
146	Post Creek (Kent)	Michigan DNR Fisheries Division	U	U	800-292-4706 (in-state); 517-373-7660 (out-state)	517-373-1280	3.93
147	04-41-0139	Michigan DEQ	Forsythia Ave.	Grand Rapids	616-632-6255	517-241-7734	3.87
148	00-41-0137	Michigan DEQ	Fulton St./M-21	Ada	616-632-6255	517-241-7734	3.84
149	Laubach Inter-County Drain trib.	Michigan DNR Fisheries Division	U	U	800-292-4706 (in-state); 517-373-7660 (out-state)	517-373-1280	3.84
150	06-41-0165	Michigan DEQ	Bristol Ave.	Grand Rapids	616-632-6255	517-241-7734	3.71
151	02-41-0142	Michigan DEQ	92nd St.	Byron Center	616-632-6255	517-241-7734	3.70
152	00-41-0189	Michigan DEQ	Quest Dr.	Grandville	616-632-6255	517-241-7734	3.63
153	02-41-0018	Michigan DEQ	Cook Valley Ct.	Grand Rapids	616-632-6255	517-241-7734	3.60
154	Sharps Creek trib.	Michigan DNR Fisheries Division	U	U	800-292-4706 (in-state); 517-373-7660 (out-state)	517-373-1280	3.57
155	Indian Creek trib.	Michigan DNR Fisheries Division	U	U	800-292-4706 (in-state); 517-373-7660 (out-state)	517-373-1280	3.53
156	03-41-0057	Michigan DEQ	Chicago Dr.	Wyoming	616-632-6255	517-241-7734	3.50
157	03-41-0060	Michigan DEQ	Glen Canyon Dr.	Caledonia	616-632-6255	517-241-7734	3.42
158	unnamed creek	Michigan DNR Fisheries Division	U	U	800-292-4706 (in-state); 517-373-7660 (out-state)	517-373-1280	3.30
159	96-09-0390	Michigan DEQ	E Paris Ave.	Grand Rapids	616-632-6255	517-241-7734	3.23
160	05-41-0089	Michigan DEQ	Abrigador Trl. NE	Comstock Park	616-632-6255	517-241-7734	2.93
161	Camp Lake trib.	Michigan DNR Fisheries Division	U	U	800-292-4706 (in-state); 517-373-7660 (out-state)	517-373-1280	2.92
162	Hickory Creek (Newaygo)	Michigan DNR Fisheries Division	U	U	800-292-4706 (in-state); 517-373-7660 (out-state)	517-373-1280	2.91
163	01-41-0207	Michigan DEQ	Eastern Ave.	Byron Center	616-632-6255	517-241-7734	2.72
164	00-41-0097	Michigan DEQ	Longmeadow St.	Grand Rapids	616-632-6255	517-241-7734	2.68
165	Stegman Creek trib.	Michigan DNR Fisheries Division	U	U	800-292-4706 (in-state); 517-373-7660 (out-state)	517-373-1280	2.57

166	07-41-0017	Michigan DEQ	Venture Ave.	Sparta	616-632-6255	517-241-7734	2.53
167	07-41-0007	Michigan DEQ	Kirkwood Trl.	Alto	616-632-6255	517-241-7734	2.53
168	Bond Drain	Michigan DNR Fisheries Division	U	U	800-292-4706 (in-state); 517-373-7660 (out-state)	517-373-1280	2.43
169	01-41-0042	Michigan DEQ	Fruit Ridge Ave.	Grand Rapids	616-632-6255	517-241-7734	2.40
170	04-41-0024	Michigan DEQ	M-11/Wilson Ave.	Grand Rapids	616-632-6255	517-241-7734	2.34
171	Coldwater River - Dolan Natural Area	Michigan Nature Association	Baker Rd.	Alto	616-632-6255	517-655-5655	2.34
172	04-41-0153	Michigan DEQ	Oak Forest Ln.	Grand Rapids	616-632-6255	517-241-7734	2.18
173	04-41-0044	Michigan DEQ	92nd St.	Byron Center	616-632-6255	517-241-7734	2.00
174	01-41-0003	Michigan DEQ	Potomac Circle	Grandville	616-632-6255	517-241-7734	1.89
175	03-41-0071	Michigan DEQ	44th St.	Grand Rapids	616-632-6255	517-241-7734	1.86
176	04-41-0032	Michigan DEQ	Kraft Ave.	Grand Rapids	616-632-6255	517-241-7734	1.85
177	06-41-0001	Michigan DEQ	76th St. SW	Byron Center	616-632-6255	517-241-7734	1.84
178	05-41-0036	Michigan DEQ	Countrywood Dr.	Grand Rapids	616-632-6255	517-241-7734	1.71
179	Coopers Creek	Michigan DNR Fisheries Division	U	U	800-292-4706 (in-state); 517-373-7660 (out-state)	517-373-1280	1.71
180	01-41-0113	Michigan DEQ	64th St. SE	Alto	616-632-6255	517-241-7734	1.60
181	McCarthy Lake trib.	Michigan DNR Fisheries Division	U	U	800-292-4706 (in-state); 517-373-7660 (out-state)	517-373-1280	1.55
182	95-09-0699	Michigan DEQ	40th St. SW	Grandville	616-632-6255	517-241-7734	1.50
183	92-41-0005-V	Michigan DEQ	Red Oak Dr.	Lowell	616-632-6255	517-241-7734	1.44
184	00-41-0153	Michigan DEQ	Paris Ave.	Caledonia	616-632-6255	517-241-7734	1.33
185	02-41-0079	Michigan DEQ	Cobblestone Way Dr. SE	Byron Center	616-632-6255	517-241-7734	1.15
186	03-41-0158	Michigan DEQ	M-37	Grand Rapids	616-632-6255	517-241-7734	1.14
187	08-41-0106	Michigan DEQ	M-45	Grand Rapids	616-632-6255	517-241-7734	1.07
188	00-41-0179	Michigan DEQ	Hammond Ave.	Caledonia	616-632-6255	517-241-7734	1.04
189	03-41-0112	Michigan DEQ	M-37	Grand Rapids	616-632-6255	517-241-7734	1.01
190	08-41-0072	Michigan DEQ	Reeds Lake Blvd	Grand Rapids	616-632-6255	517-241-7734	0.98
191	00-41-0165	Michigan DEQ	E Paris Ave.	Grand Rapids	616-632-6255	517-241-7734	0.96
192	00-41-0062-P	Michigan DEQ	92nd St.	Byron Center	616-632-6255	517-241-7734	0.95
193	Hillbrand Drain	Michigan DNR Fisheries Division	U	U	800-292-4706 (in-state); 517-373-7660 (out-state)	517-373-1280	0.88
194	99-09-0537	Michigan DEQ	16 Mile Rd.	Kent	616-632-6255	517-241-7734	0.86
195	Maher Sanctuary	Grand Rapids Audubon Club	108th St.	Freeport	269-948-4805	616-866-4824	0.84
196	00-41-0194	Michigan DEQ	Hollow Creek Dr. SE	Caledonia	616-632-6255	517-241-7734	0.66
197	05-41-0052	Michigan DEQ	Stratford Ln.	Grand Rapids	616-632-6255	517-241-7734	0.60
198	05-41-0130	Michigan DEQ	40th St.	Grand Rapids	616-632-6255	517-241-7734	0.59

199	01-41-0018	Michigan DEQ	Rodney Ct.	Grandville	616-632-6255	517-241-7734	0.52
200	02-41-0062	Michigan DEQ	Byron Center Ave.	Byron Center	616-632-6255	517-241-7734	0.50
201	95-09-0300	Michigan DEQ	Byron Garden Dr.	Byron Center	616-632-6255	517-241-7734	0.49
202	05-41-0025	Michigan DEQ	Springmont Dr.	Grand Rapids	616-632-6255	517-241-7734	0.48
203	99-09-0013	Michigan DEQ	Avanti St.	Grand Rapids	616-632-6255	517-241-7734	0.46
204	04-41-0149	Michigan DEQ	Fulton St.	Ada	616-632-6255	517-241-7734	0.44
205	99-09-0511	Michigan DEQ	Drew Dr.	Belmont	616-632-6255	517-241-7734	0.42
206	01-41-0014	Michigan DEQ	Savannah Ct.	Grandville	616-632-6255	517-241-7734	0.33
207	05-41-0041	Michigan DEQ	N/A	Grand Rapids	616-632-6255	517-241-7734	0.28
208	CE-LCWM	Land Conservancy of West Michigan	Durant St.	Grand Rapids	616-632-6255	616-451-9476	0.25
209	05-41-0094	Michigan DEQ	Peach Ridge Ave.	Kent City	616-632-6255	517-241-7734	0.24

Special Designated Areas (Cont'd)

#	Name	City	Category	Waterbody	Location	Comments	Area(acres)
1	CE-LCWM	Lowell	Conservation Easement	Page Creek	2 Mile Rd., between Parnell Ave. and Alder Nash Ave.	Private	585.84
2	Rogue River	U	Designated Trout Stream	Rogue River	In northwestern Kent County and southeastern Newaygo County.	Stream contains significant populations of trout and/or salmon.	345.83
3	Flat River	U	State Natural River	Flat River; Grand River	Flows from headwaters in Montcalm County downstream to confluence with Grand River.	State Natural Rivers are protected through a partnership between riverfront property owners, local units of government, and the Michigan DNR.	342.47
4	Wetlands Reserve Program	Cedar	Conservation Easement	Cedar Creek	17 Mile Rd & Shaner Ave	<i>No Data</i>	277.76
5	CE-LCWM	Sparta	Conservation Easement	Nelson Lake; Meek Lake; Rouge River	Arends Ave NE & Fonger St NE	Private	201.27
6	Saul Lake Bog	Rockford	Private Nature Preserve	Saul Lake	<i>No Data</i>	<i>No Data</i>	120.13
7	Coldwater River	U	Designated Trout Stream	Coldwater River	In N central Barry and SE Kent counties.	Stream contains significant populations of trout and/or salmon.	83.12
8	97-09-0688	Alto	Conservation Easement	none	Chancery Dr & 68th St	Private	81.37
9	CE-LCWM	Cedar	Conservation Easement	Spring Creek	21 Mile Rd & Albrecht Ave	Private	79.57
10	Mainstem Grand River Fee	Ada	Private Conservation Land	Grand River trib.	Grand River Dr, between Artesian Dr and Snow Ave	Non-Governmental Organization Land	78.94
11	Grand River trib.	U	Designated Trout Stream	unnamed creek; Grand River	In southeastern Kent County.	Stream contains significant populations of trout and/or salmon.	67.87
12	Brower Lake	Rockford	Private Nature Preserve	Bower Lake	<i>No Data</i>	63 acres of beautiful mature oak forest and wetlands with a diverse bird population. Variable topography offers scenic views and challenging hikes	62.58
13	00-41-0113	Byron Center	Conservation Easement	none	Gordon Industrial Ct & Gordon Industrial Dr	Private	62.46
14	Wege Natural Area for the Study of Ecology	Lowell	Private Nature Preserve	Lee Creek	<i>No Data</i>	<i>No Data</i>	61.29

15	Rogue River trib.	U	Designated Trout Stream	unnamed creek; Rogue River	In northwestern Kent County.	Stream contains significant populations of trout and/or salmon.	60.44
16	Rogue River trib.	U	Designated Trout Stream	unnamed creek; Indian Lakes; Rogue River	In northwestern Kent County.	Stream contains significant populations of trout and/or salmon.	49.95
17	00-41-0158	Caledonia	Conservation Easement	Plaster Creek	Boot Ln & Hanna Lake Ave	State	48.80
18	Lamberton Lake	Grand Rapids	Private Nature Preserve	Lamberton Lake	Plaza Dr & Lamberton Lake Dr NE	<i>No Data</i>	46.28
19	Buck Creek trib.	U	Designated Trout Stream	unnamed creek; Buck Creek	In southwestern Kent County.	Stream contains significant populations of trout and/or salmon.	45.54
20	Buck Creek (Kent)	U	Designated Trout Stream	Buck Creek; Grand River	In SW Kent County and NE Allegan County.	Stream contains significant populations of trout and/or salmon.	42.61
21	Duke Creek	U	Designated Trout Stream	Duke Creek; Rogue River	In N central Kent County.	Stream contains significant populations of trout and/or salmon.	42.35
22	CE-LCWM	Ada	Conservation Easement	none	Grand River, between Winter Ridge Rd and Michigan St	Private	40.04
23	George P. Tilma Nature Preserve	Wyoming	Nature Preserve	none	<i>No Data</i>	<i>No Data</i>	39.81
24	Lamberton Creek	U	Designated Trout Stream	Lamberton Creek; Lamberton Lake	In W central Kent County.	Stream contains significant populations of trout and/or salmon.	36.27
25	02-41-0026	Byron Center	Conservation Easement	none	In a subdivision off 84th St, W of US-131	Private	36.06
26	97-09-0004	Ada	Conservation Easement	none	Sanctuary Ct, off Grand River Dr	Private	35.16
27	Mill Creek (Kent)	U	Designated Trout Stream	Mill Creek; Grand River	In W central Kent County.	Stream contains significant populations of trout and/or salmon.	34.66
28	CE-LCWM	Ada	Conservation Easement	none	W side of Alta Dale Ave, S of M-21; borders railroad tracks	Private	33.66
29	CE-LCWM	Ada	Conservation Easement	none	Beech Hill Ct NE & Conservancy Dr NE	Private	32.97
30	Honey Creek (MI)	U	Designated Trout Stream	Honey Creek; Grand River	In E central Kent County.	Stream contains significant populations of trout and/or salmon.	32.97

31	99-09-0395	Lowell	Conservation Easement	none	Southern end of Natures Place Dr, accessible via 28th St	Private	32.61
32	Bear Creek	U	Designated Trout Stream	Bear Creek; Grand River	In E central Kent County.	Stream contains significant populations of trout and/or salmon.	32.47
33	03-41-0141	Grand Rapids	Conservation Easement	none	Manchester Hills Dr & Cascade Rd	Private	32.42
34	CE-LCWM	Grand Rapids	Conservation Easement	none	Coit Ave & Rifle Range Rd	Private	31.82
35	Cedar Creek (Kent)	U	Designated Trout Stream	Cedar Creek; Rogue River	In N central Kent County.	Stream contains significant populations of trout and/or salmon.	30.51
36	CE-LCWM	Ada	Conservation Easement	none	Honey Creek Ave & Wilderness Trl	Private	30.16
37	Coldwater River trib.	U	Designated Trout Stream	unnamed creek; Coldwater River	In N central Barry and SE Kent counties.	Stream contains significant populations of trout and/or salmon.	27.79
38	Rogue River	U	State Natural River	Rogue River; Grand River	Flows from Newaygo/Kent County line downstream to confluence with Grand River.	State Natural Rivers are protected through a partnership between riverfront property owners, local units of government, and the Michigan DNR.	26.12
39	Bear Creek trib.	U	Designated Trout Stream	unnamed creek; Bear Creek	In E central Kent County.	Stream contains significant populations of trout and/or salmon.	25.51
40	98-09-0737	Byron Center	Conservation Easement	Sharps Creek	Firestone Dr & Eastern Ave	Private	24.84
41	Walter Creek	U	Designated Trout Stream	Walter Creek; Rogue River	In northwestern Kent County.	Stream contains significant populations of trout and/or salmon.	24.60
42	00-00-0018	Caledonia	Conservation Easement	none	100th St & Serenity Dr	State	23.52
43	01-41-0072	Byron Center	Conservation Easement	unnamed pond	68th St & Byron Shores Dr	Private	22.94
44	Mill Creek trib.	U	Designated Trout Stream	unnamed creek; Mill Creek	In W central Kent County.	Stream contains significant populations of trout and/or salmon.	22.88
45	00-41-0111	Byron Center	Conservation Easement	none	In a subdivision off 84th St, W of US-131	Private	22.56

46	Grand River trib.	U	Designated Trout Stream	unnamed creek; Grand River	In S central Kent County.	Stream contains significant populations of trout and/or salmon.	21.98
47	Grand River trib.	U	Designated Trout Stream	unnamed creek; Grand River	In southwestern Kent County.	Stream contains significant populations of trout and/or salmon.	20.65
48	CE-LCWM	Ada	Conservation Easement	unnamed creek	Lingleaf Dr, accessible from Fulton St	Private	20.31
49	Indian Creek (Kent)	U	Designated Trout Stream	Indian Creek; Grand River	In W central Kent County.	Stream contains significant populations of trout and/or salmon.	20.09
50	Stegman Creek	U	Designated Trout Stream	Stegman Creek; Rogue River	In N central Kent County.	Stream contains significant populations of trout and/or salmon.	19.73
51	Little Cedar Creek (Kent)	U	Designated Trout Stream	Little Cedar Creek, Cedar Creek	In N central Kent County.	Stream contains significant populations of trout and/or salmon.	19.60
52	Nash Creek (Kent)	U	Designated Trout Stream	Nash Creek; Rogue River	In northwestern Kent County and northeastern Ottawa County.	Stream contains significant populations of trout and/or salmon.	19.45
53	05-41-0160	Byron Center	Conservation Easement	none	NW of Douglas Walker Park	Private	18.43
54	05-41-0034	Grandville	Conservation Easement	none	Copper River Ave & 52nd St	Private	18.13
55	N Branch Crockery Creek	U	Designated Trout Stream	Crockery Creek, N Branch	In northeastern Ottawa County, E central Muskegon County, and northwestern Kent County.	Stream contains significant populations of trout and/or salmon.	18.08
56	00-41-0168	Grand Rapids	Conservation Easement	unnamed pond	Close to I-196 exit 73	Private	18.01
57	White Creek (Kent)	U	Designated Trout Stream	White Creek	In N central Kent County.	Stream contains significant populations of trout and/or salmon.	17.62
58	Pratt Lake Creek	U	Designated Trout Stream	Pratt Lake Creek; Pratt Lake	In southeastern Kent County.	Stream contains significant populations of trout and/or salmon.	17.52
59	Grand River trib.	U	Designated Trout Stream	unnamed creek; Grand River	In central Kent County.	Stream contains significant populations of trout and/or salmon.	17.26

60	Lee Creek (Kent)	U	Designated Trout Stream	Lee Creek; Grand River	In southeastern Kent County.	Stream contains significant populations of trout and/or salmon.	17.20
61	Ball Creek	U	Designated Trout Stream	Ball Creek; Rogue River	In northwestern Kent County and southeastern Muskegon County.	Stream contains significant populations of trout and/or salmon.	16.51
62	Kilgus Branch Bear Creek	U	Designated Trout Stream	Kilgus Branch Bear Creek; Bear Creek	In southeastern Kent County.	Stream contains significant populations of trout and/or salmon.	16.41
63	01-41-0185	Grand Rapids	Conservation Easement	none	W side of Kraft Ave, N of 52nd St	Private	16.26
64	Nash Creek trib.	U	Designated Trout Stream	unnamed creek; Nash Creek	In northwestern Kent County.	Stream contains significant populations of trout and/or salmon.	15.56
65	02-41-0112	Grand Rapids	Conservation Easement	Little Plaster Creek	Adjacent to Target, Costco	Private	15.27
66	East Fork	U	Designated Trout Stream	Sand Creek, E Fork	In W central Kent County and northeastern Ottawa County.	Stream contains significant populations of trout and/or salmon.	14.89
67	Ball Creek trib.	U	Designated Trout Stream	unnamed creek; Ball Creek	In northwestern Kent County.	Stream contains significant populations of trout and/or salmon.	14.74
68	01-41-0131	Caledonia	Conservation Easement	none	Fieldstone Hills Dr & Cobblefield Cir	Private	14.20
69	04-41-0039	Grand Rapids	Conservation Easement	none	W side of Coit Ave NE, N of Rifle Range Rd	Private	14.12
70	CE-LCWM	Rockford	Conservation Easement	Rouge River	Rogue Pond Dr is off 12 Mile Rd	Private	13.69
71	East Fork trib.	U	Designated Trout Stream	unnamed creek; East Fork	In W central Kent County.	Stream contains significant populations of trout and/or salmon.	13.39
72	02-41-0154	Alto	Conservation Easement	Campau Lake	Campau Heaven Ct & 66th St	Private	13.25
73	01-41-0194	Ada	Conservation Easement	none	Off Grand River Dr	Private	12.92
74	CE-LCWM	Rockford	Conservation Easement	Rouge River	Rector & Summit Ave	Private	12.71
75	Egypt Creek	U	Designated Trout Stream	Egypt Creek; Grand River	In E central Kent County.	Stream contains significant populations of trout and/or salmon.	12.68
76	97-09-0777	Byron Center	Conservation Easement	Buck Creek trib.	74th St & Clyde Park Ave	Private	12.10

77	02-41-0151	Grand Rapids	Conservation Easement	Thornapple River trib.	Cascade Pointe Dr is off Burton St; easement also borders Cascade Rd	Private	11.96
78	Bear Creek	U	Designated Trout Stream	Bear Creek; Coldwater Creek	In southwestern Ionia County and southeastern Kent County.	Stream contains significant populations of trout and/or salmon.	11.76
79	CE-LCWM	Ada	Conservation Easement	none	Grand River Dr & Sanctuary Dr NE	Private	11.66
80	Lee Creek trib.	U	Designated Trout Stream	unnamed creek; Lee Creek	In southeastern Kent County.	Stream contains significant populations of trout and/or salmon.	11.56
81	Cedar Creek trib.	U	Designated Trout Stream	unnamed creek; Cedar Creek	In N central Kent County.	Stream contains significant populations of trout and/or salmon.	11.55
82	Sharps Creek	U	Designated Trout Stream	Sharps Creek; Buck Creek	In southwestern Kent County.	Stream contains significant populations of trout and/or salmon.	11.30
83	Butternut Creek (Kent)	U	Designated Trout Stream	Butternut Creek; Coopers Creek	In northeastern Kent County.	Stream contains significant populations of trout and/or salmon.	10.83
84	04-41-0028	Ada	Conservation Easement	Grand River trib.	Brookside Woods Ct & Kulross Ave	Private	10.50
85	04-41-0131	Rockford	Conservation Easement	Barkley Creek	Located where Barkley Creek intersects Courtland Dr	Private	10.37
86	Frost Creek	U	Designated Trout Stream	Frost Creek; Duke Creek	In N central Kent County.	Stream contains significant populations of trout and/or salmon.	10.29
87	98-09-0663	Rockford	Conservation Easement	Rum Creek	Courtland Dr & Maple Shade Ct	Private	10.23
88	Chase Lake trib.	U	Designated Trout Stream	unnamed creek; Chase Lake; Downs Lake	In E central Kent County.	Stream contains significant populations of trout and/or salmon.	10.19
89	Rum Creek	U	Designated Trout Stream	Rum Creek; Grand River	In E central Kent County.	Stream contains significant populations of trout and/or salmon.	10.12
90	02-41-0031	Grand Rapids	Conservation Easement	none	Anita Ave & Brianna St; in a subdivision off Maynard Ave	Private	10.06
91	92-09-0500	Lowell	Conservation Easement	Grand River	Fulton St & Veronica St	Private	9.73

92	Shaw Creek	U	Designated Trout Stream	Shaw Creek; Rogue River	In N central Kent County.	Stream contains significant populations of trout and/or salmon.	9.73
93	02-41-0149	Caledonia	Conservation Easement	Buck Creek trib.	E side of the Target off Marketplace Dr	Private	9.63
94	99-09-0560	Grandville	Conservation Easement	none	S of Rivertown Crossings Mall	Private	9.22
95	96-09-0640	Grandville	Conservation Easement	none	E of Rivertown Crossings Mall	Private	9.12
96	Pine Hill Creek	U	Designated Trout Stream	Pine Hill Creek; Buck Creek	In southwestern Kent County.	Stream contains significant populations of trout and/or salmon.	9.04
97	York Creek	U	Designated Trout Stream	York Creek; Grand River	In W central Kent County.	Stream contains significant populations of trout and/or salmon.	8.94
98	05-41-0047	Caledonia	Conservation Easement	none	Curley Trails Dr & 84th St	Private	8.83
99	Lockwood Drain	U	Designated Trout Stream	Lockwood Drain; Duke Creek	In N central Kent County.	Stream contains significant populations of trout and/or salmon.	8.83
100	03-41-0133	Grand Rapids	Conservation Easement	none	52nd Ave & Kraft Ave	Private	8.63
101	Becker Creek	U	Designated Trout Stream	Becker Creek; Stegman Creek	In N central Kent County.	Stream contains significant populations of trout and/or salmon.	8.46
102	Armstrong Creek	U	Designated Trout Stream	Armstrong Creek; Bear Creek	In E central Kent County.	Stream contains significant populations of trout and/or salmon.	8.26
103	Nash Creek trib.	U	Designated Trout Stream	unnamed creek; Nash Creek	In northwestern Kent County and northeastern Ottawa County.	Stream contains significant populations of trout and/or salmon.	8.07
104	00-41-0116	Byron Center	Conservation Easement	none	N of 92nd St, close to the railroad tracks	State	8.06
105	Indian Mill Creek	U	Designated Trout Stream	Indian Mill Creek; Indian Creek	In W central Kent County.	Stream contains significant populations of trout and/or salmon.	8.00
106	Grand River trib.	U	Designated Trout Stream	unnamed creek; Grand River	In W central Kent County.	Stream contains significant populations of trout and/or salmon.	7.94

107	unnamed creek trib.	U	Designated Trout Stream	unnamed creek; Bear Creek	In E central Kent County.	Stream contains significant populations of trout and/or salmon.	7.84
108	Waddell Creek	U	Designated Trout Stream	Waddell Creek; Grand River	In central Kent County.	Stream contains significant populations of trout and/or salmon.	7.82
109	Crockery Creek, N Branch trib.	U	Designated Trout Stream	unnamed creek; Crockery Creek, N Branch	In northwestern Kent County.	Stream contains significant populations of trout and/or salmon.	7.74
110	03-41-0086	Caledonia	Conservation Easement	none	Anchorage Dr is off Alaska Ave	Private	7.73
111	Strawberry Creek	U	Designated Trout Stream	Strawberry Creek; Mill Creek	In W central Kent County.	Stream contains significant populations of trout and/or salmon.	7.43
112	unnamed creek trib.	U	Designated Trout Stream	unnamed creek; Buck Creek	In southwestern Kent County.	Stream contains significant populations of trout and/or salmon.	7.41
113	Lamberton Creek trib.	U	Designated Trout Stream	unnamed creek; Lamberton Creek	In W central Kent County.	Stream contains significant populations of trout and/or salmon.	7.30
114	98-09-0739	Grand Rapids	Conservation Easement	unnamed pond	Kinnrow Ave & Nicole Ct	Private	7.21
115	Barkley Creek	U	Designated Trout Stream	Barkley Creek; Grand River	In central Kent County.	Stream contains significant populations of trout and/or salmon.	6.86
116	02-41-0066	Greenville	Conservation Easement	Wabasis Lake	W side of the SE bay of Wabasis Lake	Private	6.84
117	99-09-0583	Grand Rapids	Conservation Easement	unnamed pond	60th St & Patterson Ave	Private	6.81
118	01-41-0096	Grand Rapids	Conservation Easement	Plaster Creek	Taylor Ridge Dr & 52nd St	Private	6.72
119	01-41-0202	Caledonia	Conservation Easement	none	100th St & M-37	Private	6.71
120	98-09-0666	Grand Rapids	Conservation Easement	none	Cook Valley Blvd SE & E Paris Ave SE	Private	6.71
121	96-09-0695	Grandville	Conservation Easement	none	Grand Ridge Dr & Canal Ave	Private	6.62
122	Forest Creek	U	Designated Trout Stream	Forest Creek; Duke Creek	In N central Kent County.	Stream contains significant populations of trout and/or salmon.	6.57
123	unnamed lake trib.	U	Designated Trout Stream	unnamed lake; unnamed creek	In southwestern Kent County.	Stream contains significant populations of trout and/or salmon.	6.56

124	Brandywine Creek (Kent)	U	Designated Trout Stream	Brandywine Creek; Indian Creek	In W central Kent County.	Stream contains significant populations of trout and/or salmon.	6.35
125	05-41-0028	Caledonia	Conservation Easement	unnamed pond	76th St & E Morgan Ln	Private	6.29
126	Scott Creek (Kent)	U	Designated Trout Stream	Scott Creek; Grand River	In W central Kent County.	Stream contains significant populations of trout and/or salmon.	6.19
127	Thornapple River trib.	U	Designated Trout Stream	unnamed creek; Thornapple River	In S central Kent County.	Stream contains significant populations of trout and/or salmon.	6.02
128	Rum Creek trib.	U	Designated Trout Stream	unnamed creek; Rum Creek	In central Kent County.	Stream contains significant populations of trout and/or salmon.	5.98
129	Crockery Creek, N Branch trib.	U	Designated Trout Stream	unnamed creek; Crockery Creek, N Branch	In northwestern Kent County and northeastern Ottawa County.	Stream contains significant populations of trout and/or salmon.	5.91
130	Sunny Creek	U	Designated Trout Stream	Sunny Creek; Grand River	In central Kent County.	Stream contains significant populations of trout and/or salmon.	5.63
131	Hickory Creek trib.	U	Designated Trout Stream	unnamed creek; Hickory Creek	In northwestern Kent County.	Stream contains significant populations of trout and/or salmon.	5.58
132	Hilton Lake trib.	U	Designated Trout Stream	unnamed creek; Hilton Lake	In southwestern Kent County.	Stream contains significant populations of trout and/or salmon.	5.34
133	04-41-0015	Grand Rapids	Conservation Easement	none	W of Paris Ave	Private	5.20
134	03-41-0061	Caledonia	Conservation Easement	none	W side of Cherry Valley Ave, between Bellflower Ct and 76th Ave	Private	5.10
135	02-41-0003	Belmont	Conservation Easement	none	Juniper Ave & Post Dr NE	Private	5.08
136	Duck Creek (Ionia)	U	Designated Trout Stream	Duck Creek; Coldwater River	In southwestern Ionia County and southeastern Kent County.	Stream contains significant populations of trout and/or salmon.	5.02
137	88-09-0556	Byron Center	Conservation Easement	Hilton Lake trib.	NW of Clyde Park Ave & 100th St	Private	5.00
138	00-41-0115	Byron Center	Conservation Easement	Buck Creek trib.	Berrybrook St & Kalamazoo Ave	Private	4.94

139	Geers Drain	U	Designated Trout Stream	Geers Drain; Rogue River	In northwestern Kent County and southeastern Newaygo County.	Stream contains significant populations of trout and/or salmon.	4.91
140	Honey Creek trib.	U	Designated Trout Stream	unnamed creek; Honey Creek	In E central Kent County.	Stream contains significant populations of trout and/or salmon.	4.80
141	05-41-0087-P	Grandville	Conservation Easement	none	N side of Maple Hill Golf Course	Private	4.68
142	unnamed creek trib.	U	Designated Trout Stream	unnamed creek; Indian Creek	In W central Kent County.	Stream contains significant populations of trout and/or salmon.	4.65
143	Stout Creek	U	Designated Trout Stream	Stout Creek; Bear Creek	In central Kent County.	Stream contains significant populations of trout and/or salmon.	4.64
144	Ratigan Lake trib.	U	Designated Trout Stream	unnamed creek; Ratigan Lake	In E central Kent County.	Stream contains significant populations of trout and/or salmon.	4.57
145	Laubach Inter-County Drain	U	Designated Trout Stream	Laubach Inter-County Drain, E Fork	In W central Kent County and northeastern Ottawa County.	Stream contains significant populations of trout and/or salmon.	4.55
146	Chase Lake trib.	U	Designated Trout Stream	unnamed creek; Chase Lake; Egypt Creek	In E central Kent County.	Stream contains significant populations of trout and/or salmon.	4.54
147	98-09-0771	Grandville	Conservation Easement	Buck Creek trib.	E of the southern dead-end of Spartan Industrial Dr SW	Private	4.46
148	03-41-0110	Grand Rapids	Conservation Easement	none	Cornerstone College Dr & Bradford St	Private	4.31
149	98-41-0033-V	Grandville	Conservation Easement	Lake Sanford	N side of Lake Sanford; borders I-96	Private	4.25
150	Honey Creek trib.	U	Designated Trout Stream	unnamed creek; Honey Creek	In southeastern Kent County.	Stream contains significant populations of trout and/or salmon.	4.20
151	Bear Creek trib.	U	Designated Trout Stream	unnamed creek; Bear Creek	In central Kent County.	Stream contains significant populations of trout and/or salmon.	4.17
152	00-41-0097	Grand Rapids	Conservation Easement	none	Oakleigh Ave & Richmond St	Private	4.13
153	00-41-0048	Grand Rapids	Conservation Easement	none	Sunrise Ln & Sunrise Ct	Private	4.06

154	Duke Creek trib.	U	Designated Trout Stream	unnamed creek; Duke Creek	In southeastern Newaygo County, northwestern Montcalm County, and N central Kent County.	Stream contains significant populations of trout and/or salmon.	4.04
155	02-41-0035	Grand Rapids	Conservation Easement	none	10th St & Sunrise Ln	Private	4.02
156	Bostwick Lake trib.	U	Designated Trout Stream	unnamed creek; Bostwick Lake	In E central Kent County.	Stream contains significant populations of trout and/or salmon.	4.01
157	Walton Drain	U	Designated Trout Stream	Walton Drain; Bear Creek	In southwestern Ionia County and southeastern Kent County.	Stream contains significant populations of trout and/or salmon.	3.98
158	Post Creek (Kent)	U	Designated Trout Stream	Post Creek; Walter Creek	In northwestern Kent County.	Stream contains significant populations of trout and/or salmon.	3.93
159	04-41-0139	Grand Rapids	Conservation Easement	Buck Creek trib.	W side of Stonewater Country Club	Private	3.87
160	00-41-0137	Ada	Conservation Easement	Thornapple River	S side of Fulton St, close to the bridge crossing the Grand River	Private	3.84
161	Laubach Inter-County Drain trib.	U	Designated Trout Stream	unnamed creek; Laubach Inter-County Drain	In W central Kent County.	Stream contains significant populations of trout and/or salmon.	3.84
162	unnamed creek trib.	U	Designated Trout Stream	unnamed creek; Grand River	In W central Ionia County and southeastern Kent County.	Stream contains significant populations of trout and/or salmon.	3.79
163	06-41-0165	Grand Rapids	Conservation Easement	Indian Mill Creek	Bristol Ave & Dunlap St	Private	3.71
164	02-41-0142	Byron Center	Conservation Easement	none	S of 92nd Ave, between Celery Ave and Burlingame Ave	Private	3.70
165	00-41-0189	Grandville	Conservation Easement	none	W side of Quest Dr, between Rivertown Ln and 52nd St	Private	3.63
166	02-41-0018	Grand Rapids	Conservation Easement	none	Cook Valley Ct & Cook Valley Dr	Private	3.60
167	unnamed creek trib.	U	Designated Trout Stream	unnamed creek; Grand River	In southeastern Kent County.	Stream contains significant populations of trout and/or salmon.	3.60
168	Egypt Creek trib.	U	Designated Trout Stream	unnamed creek; Egypt Creek	In central Kent County.	Stream contains significant populations of trout and/or salmon.	3.58

169	Sharps Creek trib.	U	Designated Trout Stream	unnamed creek; Sharps Creek	In southwestern Kent County.	Stream contains significant populations of trout and/or salmon.	3.57
170	Indian Creek trib.	U	Designated Trout Stream	unnamed creek; Indian Creek	In W central Kent County.	Stream contains significant populations of trout and/or salmon.	3.53
171	03-41-0057	Wyoming	Conservation Easement	unnamed pond	Near I-196 exit 72	Private	3.50
172	03-41-0060	Caledonia	Conservation Easement	none	Glen Canyon Dr, between Shady Knoll Dr and Mountain Knoll Ave	Private	3.42
173	unnamed creek	U	Designated Trout Stream	unnamed creek	In W central Kent County.	Stream contains significant populations of trout and/or salmon.	3.30
174	96-09-0390	Grand Rapids	Conservation Easement	none	W of State Hwy 37 and N of 52nd St	Private	3.23
175	unnamed creek trib.	U	Designated Trout Stream	unnamed creek; Grand River	In S central Kent County.	Stream contains significant populations of trout and/or salmon.	3.23
176	Coldwater River trib.	U	Designated Trout Stream	unnamed creek; Coldwater River	In northwestern Barry County and southeastern Kent County.	Stream contains significant populations of trout and/or salmon.	3.06
177	unnamed creek trib.	U	Designated Trout Stream	unnamed creek; Lamberton Creek	In W central Kent County.	Stream contains significant populations of trout and/or salmon.	3.00
178	05-41-0089	Comstock Park	Conservation Easement	Grand River	N end of Abigador Trl NE	Private	2.93
179	Camp Lake trib.	U	Designated Trout Stream	unnamed creek; Camp Lake	In northwestern Kent County.	Stream contains significant populations of trout and/or salmon.	2.92
180	Egypt Creek trib.	U	Designated Trout Stream	unnamed creek; Egypt Creek	In E central Kent County.	Stream contains significant populations of trout and/or salmon.	2.91
181	Hickory Creek (Newaygo)	U	Designated Trout Stream	Hickory Creek; Rogue River	In northwestern Kent County and southeastern Newaygo County.	Stream contains significant populations of trout and/or salmon.	2.91
182	01-41-0207	Byron Center	Conservation Easement	Sharps Creek	Eastern Ave & Kilburne Ct	Private	2.72
183	00-41-0097	Grand Rapids	Conservation Easement	Brandywine Creek	Longmeadow Dr & Oakleigh Ave	Private	2.68

184	Stegman Creek trib.	U	Designated Trout Stream	unnamed creek; Stegman Creek	In N central Kent County.	Stream contains significant populations of trout and/or salmon.	2.57
185	07-41-0017	Sparta	Conservation Easement	none	Ventura Ave & 9 Mile Rd	Private	2.53
186	07-41-0007	Alto	Conservation Easement	Thornapple River	Dead end of Kirkwood Trl	Private	2.53
187	Bond Drain	U	Designated Trout Stream	Bond Drain; Walton Drain	In southwestern Ionia County and southeastern Kent County.	Stream contains significant populations of trout and/or salmon.	2.43
188	01-41-0042	Grand Rapids	Conservation Easement	none	Near I-96 exit 26	Private	2.40
189	Rogue River trib.	U	Designated Trout Stream	unnamed creek; Rogue River	In W central Kent County.	Stream contains significant populations of trout and/or salmon.	2.38
190	04-41-0024	Grand Rapids	Conservation Easement	none	W side of M-11, S of Meijer	Private	2.34
191	Coldwater River - Dolan Natural Area	Alto	Conservation Easement	none	Baker Rd & 108th St	NGO	2.34
192	unnamed creek trib.	U	Designated Trout Stream	unnamed creek; Indian Lakes; Rogue River	In northwestern Kent County.	Stream contains significant populations of trout and/or salmon.	2.31
193	04-41-0153	Grand Rapids	Conservation Easement	none	Oak Forest Ln & Lamdale Ct	Private	2.18
194	04-41-0044	Byron Center	Conservation Easement	none	S of 92nd Ave, between Celery Ave and Burlingame Ave	Private	2.00
195	01-41-0003	Grandville	Conservation Easement	none	Potomac Circle is N of Rivertown Crossings	Private	1.89
196	03-41-0071	Grand Rapids	Conservation Easement	none	44th St & Breton Rd	Private	1.86
197	04-41-0032	Grand Rapids	Conservation Easement	none	NE side of Davenport University	Private	1.85
198	06-41-0001	Byron Center	Conservation Easement	none	SE of Winchester Cemetary	Private	1.84
199	05-41-0036	Grand Rapids	Conservation Easement	none	Countrywood Dr & Applewood Dr	Private	1.71
200	Coopers Creek	U	Designated Trout Stream	Coopers Creek; Flat River	In northeastern Kent County.	Stream contains significant populations of trout and/or salmon.	1.71
201	01-41-0113	Alto	Conservation Easement	unnamed pond	64th St., E of Bancroft Ave.	Private	1.60
202	McCarthy Lake trib.	U	Designated Trout Stream	unnamed creek; McCarthy Lake; Gavin Lake	In E central Kent County.	Stream contains significant populations of trout and/or salmon.	1.55

203	95-09-0699	Grandville	Conservation Easement	none	S side of 40th St, between Mohawk Ave and Eagle Rock Ct	Private	1.50
204	92-41-0005-V	Lowell	Conservation Easement	Murray Lake	E of Murray Lake Ave, N of 4 Mile Rd	Private	1.44
205	00-41-0153	Caledonia	Conservation Easement	none	Paris Ave & 68th St	Private	1.33
206	02-41-0079	Byron Center	Conservation Easement	none	Cobblestone Way Dr SE & Peaceful Dr SE	Private	1.15
207	03-41-0158	Grand Rapids	Conservation Easement	Whisky Creek	M-37 & 32nd St	Private	1.14
208	08-41-0106	Grand Rapids	Conservation Easement	none	E of Rosedale Memorial Park Cemetery	Private	1.07
209	00-41-0179	Caledonia	Conservation Easement	none	Hammond Ave & 68th St	Private	1.04
210	03-41-0112	Grand Rapids	Conservation Easement	none	M-37 & Haleh Cir; S of Burton St	Private	1.01
211	08-41-0072	Grand Rapids	Conservation Easement	Reeds Lake	W of Waterfront Park	Private	0.98
212	00-41-0165	Grand Rapids	Conservation Easement	none	Paris Ave & Cook Valley Blvd	Private	0.96
213	00-41-0062-P	Byron Center	Conservation Easement	none	S of 92nd Ave, between Celery Ave and Burlingame Ave	Private	0.95
214	Hillbrand Drain	U	Designated Trout Stream	Hillbrand Drain; Rogue River	In northwestern Kent County and southeastern Newaygo County.	Stream contains significant populations of trout and/or salmon.	0.88
215	99-09-0537	Kent	Conservation Easement	none	16 Mile Rd & Sparta Ave	Private	0.86
216	Maier Sanctuary	Freeport	Private Nature Preserve	Coldwater River trib.	Located on the SW corner of Woodschool and 108th.	<i>No Data</i>	0.84
217	00-41-0194	Caledonia	Conservation Easement	unnamed pond	Hollow Creek Dr SE & Dale Hollow Dr SE	Private	0.66
218	05-41-0052	Grand Rapids	Conservation Easement	none	Stratford Ln & Gordonshire NW	Private	0.60
219	05-41-0130	Grand Rapids	Conservation Easement	none	N side of 40th St, W of Patterson Ave	Private	0.59
220	01-41-0018	Grandville	Conservation Easement	none	Rodney Ct & Sandy Dr	Private	0.52
221	02-41-0062	Byron Center	Conservation Easement	none	E of Railside Golf Course	Private	0.50
222	95-09-0300	Byron Center	Conservation Easement	none	N of 94th St SW and E of Clyde Park Ave SW	Private	0.49
223	05-41-0025	Grand Rapids	Conservation Easement	none	Springmont Dr & Wildflower Ln	Private	0.48

224	99-09-0013	Grand Rapids	Conservation Easement	none	Avanti St & Burritt St	Private	0.46
225	04-41-0149	Ada	Conservation Easement	none	Fulton St & Winter Run Dr	Private	0.44
226	99-09-0511	Belmont	Conservation Easement	none	Drew Dr & Hollyhock NE	Private	0.42
227	01-41-0014	Grandville	Conservation Easement	none	Savannah Ct & Aaron Ave	Private	0.33
228	05-41-0041	Grand Rapids	Conservation Easement	none	N side of I-96 at exit 28	Private	0.28
229	CE-LCWM	Grand Rapids	Conservation Easement	none	Durant St is off Lakeside Dr	Private	0.25
230	05-41-0094	Kent City	Conservation Easement	none	N of Kent City High School	Private	0.24

Managed Lands

#	Name	Agency	Address	City	Emergency Phone	Contact Phone	Area(acres)
1	Rogue River	MI DNR, Wildlife Division	Muskegon St.	Kent City	616-632-6111	231-788-5055	5,820.90
2	White Pine Trail	MI DNR, Parks and Recreation Division	211 W Upton Ave.	Reed City	800-292-4706	517-373-9990	4,961.05
3	Cannonsburg	MI DNR, Wildlife Division	4 Mile Rd. NE	Ada	616-632-6111	231-788-5055	1,349.19
4	Saranac-Lowell	MI DNR, Wildlife Division	Montcalm Ave.	Lowell	616-527-5737	616-794-2658	732.11
5	Rogue River Extension	MI DNR, Wildlife Division	12 Mile Rd.	Rockford	616-632-6111	231-788-5055	317.77
6	Pickrel Lake Fred Meijer Nature Preserve	Kent County Parks	6001 Ramsdell Rd. NE	Cannonsburg	616-632-6111	616-336-7275	292.77
7	Blandford Nature Center	Blandford Nature Center	1715 Hillburn Ave. NW	Grand Rapids	616-632-6111	616-735-6240	145.26
8	Frederik Meijers Gardens	Frederik Meijer Gardens & Sculpture Park	1000 E Beltline Ave. NE	Grand Rapids	616-632-6111	888-957-1580	117.54
9	Christensen Nature Center	Lily's Frog Pad	16080 Red Pine Dr.	Kent City	616-632-6111	616-675-3158	76.76
10	Buth Field	Village of Sparta	E Division St.	Sparta	616-632-6111	616-887-8251	5.66
11	Fish Ladder Park	City of Grand Rapids	Front St.	Grand Rapids	616-632-6111	616-456-3216	1.22

Managed Lands (Cont'd)

#	Name	City	Category	Waterbody	Location	Comments	Area(acres)
1	Rogue River	Kent City	State Game Area	Rogue River; Duke Creek; Spring Creek; Walter Creek; Spring L.; Clear L.	East of Kent city off Muskegon St after Paine Ave NW	http://www.michigan.gov/dnr/publications/pdfs/huntingwildlifehabitat/sga/rogueriver.pdf	5,820.90
2	White Pine Trail	Reed City	State Park	Muskegon River, Grand River	41 miles of open corridor runs from Big Rapids to Cadillac. The Big Rapids to Reed City portion is paved.	No Data	4,961.05
3	Cannonsburg	Ada	State Game Area	Egypt Creek	Center of park (and parking lots) are at 4 Mile Rd NE & Dursum Ave	http://www.michigan.gov/dnr/publications/pdfs/huntingwildlifehabitat/sga/cannonsburg.pdf	1,349.19
4	Saranac-Lowell	Lowell	State Game Area	Flat River	M-91 & Montcalm Ave	http://www.michigan.gov/dnr/publications/pdfs/huntingwildlifehabitat/sga/saranac-lowell.pdf	732.11
5	Rogue River Extension	Rockford	State Game Area	Rogue River; Cedar Creek; Stegman Creek	12 Mile & Algoma Ave	http://www.michigan.gov/dnr/publications/pdfs/huntingwildlifehabitat/sga/roguervext.pdf	317.77
6	Pickerel Lake Fred Meijer Nature Preserve	Cannonsburg	Regional Park	Pickerel Lake	N/A	No Data	292.77
7	Blandford Nature Center	Grand Rapids	Education Center	Brandywine Creek	Hillburn Ave & Trail St	No Data	145.26
8	Frederik Meijers Gardens	Grand Rapids	Botanical Garden	none	N of I-96 on East Beltline, between Bradford St. and Leonard St	Non-profit organization, privately funded by grants, foundations, and individual and corporate gifts	117.54
9	Christensen Nature Center	Kent City	Education Center	unnamed pond	SE corner of Red Pine Dr NW & 20 Mile Rd Intersection	Formerly managed by the Kent Conservation District	76.76
10	Buth Field	Sparta	Regional Park	Nash Creek	E Division St & River Rd	No Data	5.66
11	Fish Ladder Park	Grand Rapids	Park	Grand River	From US Hwy 131 in Grand Rapids, take the Leonard Street Exit. Drive E on Leonard to Front Street. Turn right (south) and continue to the end of the street. Turn left (east) into the parking lot next to the fish ladder.	No Data	1.22

Threatened and Endangered Species

#	Species	Status	Habitat	Area(acres)
1	Indiana bat	Endangered	Summer habitat includes small to medium river and stream corridors with well developed riparian woods; woodlots within 1 to 3 miles of small to medium rivers and streams; and upland forests. Caves and mines as hibernacula.	558,044.10
2	Northern long-eared bat	Threatened	Hibernates in caves and mines - swarming in surrounding wooded areas in autumn. Roosts and forages in upland forests during spring and summer.	558,044.10
3	Eastern massasauga	Threatened	<i>No Data</i>	558,044.10
4	Snuffbox	Endangered	Small to medium-sized creeks and some larger rivers, in areas with a swift current	558,044.10
5	Karner blue butterfly	Endangered	Pine barrens and oak savannas on sandy soils and containing wild lupines (<i>Lupinus perennis</i>), the only known food plant of larvae.	558,044.10

Aboveground Storage Tanks

#	Name	Address	City	Emergency Phone	Contact Phone	Waterbody	Count
1	Fulton Street Steam Plant	156 Fulton St. W	Grand Rapids	616-632-6255	n/a	Grand River	1
2	Amway	7575 E Fulton St.	Ada	616-632-6255	616-787-4000	Grand River	1
3	CSX - Grand Rapids Wyoming Yard	945 Freeman St. SW	Grand Rapids	800-232-0144	904-359-3457	Grand River	1

Aboveground Storage Tanks (Cont'd)

#	Name	City	Products	Oil Volume	Oil Tanks	Comments	Count
1	Fulton Street Steam Plant	Grand Rapids	#6 Diesel	150000	1	81041004	1
2	Amway	Ada	Isopropanol; Fuel Oil; Diesel	57000	3	91041101	1
3	CSX - Grand Rapids Wyoming Yard	Grand Rapids	Diesel, used oil, lube, kerosene, gasoline, journal oil	116675	14	91041253	1

Hazardous Materials Storage

#	Name	Address	City	Emergency Phone	Emergency Contact	Local Contact	Count
1	Haviland Products - 421 Ann St.	421 Ann St N.W.	Grand Rapids	616-361-6691 x209	Milo Fortier, EHS Manager	Lt. Jack Stewart; 616-632-6255	1
2	H. B. Fuller - Grand Rapids	2727 Kinney NW	Grand Rapids	651-236-5900	Kyle Burkett, EHS Coordinator	Lt. Jack Stewart; 616-632-6255	1
3	Allied Finishing, Inc.	4100 Broadmoor SE	Kentwood	616-340-6566	Nayana Bora, Environmental Manager	Lt. Jack Stewart; 616-632-6255	1
4	Access Business Group, LLC	7575 Fulton Street East	Ada	616-787-1153	Charles Davison, Manager EH&S	Lt. Jack Stewart; 616-632-6255	1
5	Alticor - Hangar	No Data	Grand Rapids	616-787-1153	Charles Davison, Manager EH&S	Lt. Jack Stewart; 616-632-6255	1
6	Bell Packaging Corp. d/b/a Pratt Industries	2000 Beverly Sw	Wyoming	616-452-2111	Chuck Kuiper, Plant Manager	Lt. Jack Stewart; 616-632-6255	1
7	Caledonia Farmers Elevator	146 East Main Street	Caledonia	616-891-8108	Dwayne Ruthig, CEO	Lt. Jack Stewart; 616-632-6255	1
8	Center Manufacturing, Inc. - Plant 1	990 84Th St Sw	Byron Center	616-878-3324	Richard C. Nielsen, President / CEO	Lt. Jack Stewart; 616-632-6255	1
9	Di-Anodic Finishing Corp.	736 Ottawa Ave NW	Grand Rapids	616-363-7004	Anthony Wanczuk Sr., President	Lt. Jack Stewart; 616-632-6255	1
10	Detroit Diesel Remanufacturing North	4232 Brockton Drive	Kentwood	313-592-7400	Ralph V. Severns III, Plant Operations Manager	Lt. Jack Stewart; 616-632-6255	1
11	Forty-Fourth Street Facility	379 44th Street SW	Wyoming	616-531-0670	Steven M Hulst, Environmental Manager	Lt. Jack Stewart; 616-632-6255	1
12	Remico Street Facility	2610 Remico St SW	Wyoming	616-531-0670	Steven M Hulst, Environmental Manager	Lt. Jack Stewart; 616-632-6255	1
13	GM Components Holdings - Grand Rapids	2100 Burlingame Avenue SW	Grand Rapids	313-556-5000	Edward DiEnno, Plant Manager	Lt. Jack Stewart; 616-632-6255	1
14	Caraustar Custom Packaging	1957 Beverly Avenue Sw	Wyoming	770-732-3426	Larry Howard, Maintenance manager	Lt. Jack Stewart; 616-632-6255	1
15	Mitco, Inc.	1601 Steele Ave SW	Grand Rapids	513-554-4200	Loren Conrad, EHS & Regulatory Manager	Lt. Jack Stewart; 616-632-6255	1
16	Knape & Vogt Manufacturing Co.	2700 Oak Industrial Dr. N.E.	Grand Rapids	616-459-3311	Joseph Baweja Jr., Finishing Engineer	Lt. Jack Stewart; 616-632-6255	1
17	Tesa Tape, Inc.	324 South Union St	Sparta	704-554-0707	Tom DuPont, Plant Manager	Lt. Jack Stewart; 616-632-6255	1
18	Valley City Plating Co.	3353 Eastern Ave SE	Grand Rapids	616-245-1223	David Pelletier, Environmental Compliance Officer	Lt. Jack Stewart; 616-632-6255	1
19	Wilbur-Ellis Co. - Sparta	4160 10 Mile Rd	Sparta	559-457-2260	Iris P. Bush, SARA Specialist	Lt. Jack Stewart; 616-632-6255	1
20	Southern Lithoplate, Inc.	4150 Danvers Court SE	Grand Rapids	616-957-2650	Liquori Kirkbride, EHS Engineer	Lt. Jack Stewart; 616-632-6255	1

21	Univar USA - Grand Rapids/Wyoming	2940 Stafford Ave, SW	Wyoming	425-889-3400	Dean W. Sares, Regional Regulatory Manager	Lt. Jack Stewart; 616-632-6255	1
22	Hansen Balk Steel Treating Co	1230 Monroe Ave NW	Grand Rapids	616-458-1414	Steven Balk, Vice President	Lt. Jack Stewart; 616-632-6255	1
23	Master Finish Co.	2020 Nelson Avenue SE	Grand Rapids	616-245-1228	Dan Vander Maas, Waste Treatment Technician	Lt. Jack Stewart; 616-632-6255	1
24	Wyoming Clean Water Plant	2350 Ivanrest SW	Wyoming	616-261-3550	Tom Wilson, Maintenance Supervisor	Lt. Jack Stewart; 616-632-6255	1
25	State Heat Treating Co.	520 32nd St SE	Grand Rapids	616-243-0178	Paul Meengs, VP of Operations	Lt. Jack Stewart; 616-632-6255	1
26	Sterile Systems, Inc.	520 Watson, S.W.	Grand Rapids	616-913-1550	Timothy M. Thompson, Sr. Operations Manager	Lt. Jack Stewart; 616-632-6255	1
27	Advance Plating & Finishing	840 Cottage Grove SE	Grand Rapids	616-245-2191	Peter Barna, Laboratory Technician	Lt. Jack Stewart; 616-632-6255	1
28	Keystone Automotive - Grand Rapids Group	433 Crofton St SE	Grand Rapids	312-621-1950	Peter Barna, Plating Supervisor	Lt. Jack Stewart; 616-632-6255	1
29	Midwest Plating Co., Inc.	613 North Ave NE	Grand Rapids	616-451-2007	Brian L. Wortman, President	Lt. Jack Stewart; 616-632-6255	1
30	RoMan Manufacturing, Inc.	861 47th Street, SW	Grand Rapids	616-530-8641	Ronald Zapolnik, Environmental Administrator	Lt. Jack Stewart; 616-632-6255	1
31	Kent County Waste-To-Energy Facility	950 Market Ave SW	Grand Rapids	616-235-3210	Terry Madden, Environmental Specialist	Lt. Jack Stewart; 616-632-6255	1
32	Spectrum Wealthy, Inc.	700 Wealthy Street SW	Grand Rapids	616-451-0784	Tim Braniff, Senior Vice President	Lt. Jack Stewart; 616-632-6255	1
33	Lowell WWTP	300 Bowes Rd	Lowell	616-897-8457	Mark Mundt, Plant Manager	Lt. Jack Stewart; 616-632-6255	1
34	Specialty Heat Treating of Holland - Wyoming	3700 Eastern Ave SE	Wyoming	616-245-0465	Scot J. Garner, Maintenance Manager	Lt. Jack Stewart; 616-632-6255	1
35	Lowell Water Treatment & Filtration	1596 Bowes Rd	Lowell	616-897-5234	Brian Vanveelen, Superintendent	Lt. Jack Stewart; 616-632-6255	1
36	Green Valley Agricultural - Caledonia	3957 108th St SE	Caledonia	616-891-0075	John Christian, Owner	Lt. Jack Stewart; 616-632-6255	1
37	Mechanical Finishing Co.	1350 Belfield St SW	Grand Rapids	616-245-1263	George Thompson Jr, President	Lt. Jack Stewart; 616-632-6255	1
38	Michigan Natural Storage Co.	1200 Judd Ave SW	Wyoming	616-241-1619	Ronald P. Kragt, President	Lt. Jack Stewart; 616-632-6255	1
39	Plainfield Twp. Water Dept.	5220 Woodfield Court NE	Grand Rapids	616-364-7174	S. Mark Bogdanik, Assistant Superintendent	Lt. Jack Stewart; 616-632-6255	1

40	Wilbur-Ellis Co. - Porter Farm	10081 12 Mile	Rockford	989-427-1311	Edward Christiansen, Branch Coordinator	Lt. Jack Stewart; 616-632-6255	1
41	Dyna-Plate, Inc.	344 Mart St SW	Wyoming	616-452-6763	Tom Owens, Plant Mgr	Lt. Jack Stewart; 616-632-6255	1
42	Butterball Farms, Inc.	1435 Buchanan Sw	Grand Rapids	616-243-0105	Derrick J Borup, Maintenance Supervisor	Lt. Jack Stewart; 616-632-6255	1
43	General Formulations, Inc.	320 S Union St PO Box 158	Sparta	616-887-7387	James G. Clay, President	Lt. Jack Stewart; 616-632-6255	1
44	Ada Cogeneration, LP	7575 E Fulton 74-1A	Ada	616-676-0870	Buck Surratt, As an Agent for Ada Cogeneration LP	Lt. Jack Stewart; 616-632-6255	1
45	Jack Brown Produce, Inc.	8035 Fruit Ridge NW	Sparta	616-887-9568	John A Schaefer Jr, President	Lt. Jack Stewart; 616-632-6255	1
46	Patterson Ice Center	2550 Patterson Ave SE	Grand Rapids	616-940-1423	Rich Brand, Facilities Manager	Lt. Jack Stewart; 616-632-6255	1
47	VI-Chem Corp.	55 Cottage Grove SW	Grand Rapids	616-247-8501	Liza Murrieta, Human Resources Manager	Lt. Jack Stewart; 616-632-6255	1
48	Access Business Group Spaulding SC	5101 Spaulding	Ada	616-787-7274	Charles Davison, Manager EH&S	Lt. Jack Stewart; 616-632-6255	1
49	Federal-Mogul Powertrain Systems - Sparta	200 South Maple St	Sparta	248-354-7700	Richard VanEck, Plant Manager	Lt. Jack Stewart; 616-632-6255	1
50	Sparta Facility	1991 12 Mile Rd	Sparta	616-887-6034	Greg Mangione, VP of Manufacturing	Lt. Jack Stewart; 616-632-6255	1
51	Alpine Power Systems	5304 Clay Ave Sw	Wyoming	877-769-3762	Douglas L. Hall, Account Manager	Lt. Jack Stewart; 616-632-6255	1
52	Agropur - Grand Rapids	5252 Clay Ave Sw	Wyoming	450-928-5454	William Curtis, Plant Manager	Lt. Jack Stewart; 616-632-6255	1
53	Controlled Plating Tech, Inc.	1100 Godfrey Ave Sw	Grand Rapids	616-243-6622	Douglas Slot, Process Manager	Lt. Jack Stewart; 616-632-6255	1
54	Kent Quality Foods, Inc.	703 Leonard NW	Grand Rapids	616-459-4595	Greg J. Jaroch, Engineering Manager	Lt. Jack Stewart; 616-632-6255	1
55	Eagles Ice Center	2600 Village Dr SE	Grand Rapids	616-452-7516	Teresa Quiggle, General Manager	Lt. Jack Stewart; 616-632-6255	1
56	CPS - Sparta	1535 10 Mile Rd	Sparta	970-356-4400	Scott VanHouten, Location Manager	Lt. Jack Stewart; 616-632-6255	1
57	Ridgeking Apple Packing And Storage	5304 Alpine Ave	Comstock Park	616-784-0683	Bruce R Heeren, Vice President	Lt. Jack Stewart; 616-632-6255	1
58	Village of Sparta Water Dept.	383 South State St	Sparta	616-887-0854	Randy Carter, Water Superintendent	Lt. Jack Stewart; 616-632-6255	1
59	Crystal Flash #57	1754 Alpine Nw	Grand Rapids	800-875-4851	Dennis Patrick, Director of EHS	Lt. Jack Stewart; 616-632-6255	1
60	Premier Finishing	3180 Fruit Ridge Ave. NW	Walker	616-785-3070	Andy Ribbens, President	Lt. Jack Stewart; 616-632-6255	1

61	Keeler Brass - Kentwood Plant	2929 32nd Street S.E.	Kentwood	203-255-7100	Robert Ellis, EHS Manager	Lt. Jack Stewart; 616-632-6255	1
62	Light Metals Corp.	2740 Prairie SW	Wyoming	616-538-3030	Joel Kusmierz, Anodize Supervisor/Chemist	Lt. Jack Stewart; 616-632-6255	1
63	Dickinson Press, Inc.	5100 33rd St SE	Grand Rapids	616-957-5100	Steven Carrick, Maint Supv	Lt. Jack Stewart; 616-632-6255	1
64	D.C. Byers Co.	5946 Clay Ave Sw	Wyoming	616-538-7300	Phil Bouma, VP Operations	Lt. Jack Stewart; 616-632-6255	1
65	Michigan Turkey Producers - Wyoming	2140 Chicago Dr SW	Wyoming	616-245-2221	Christi Overbeek, Security Manager	Lt. Jack Stewart; 616-632-6255	1
66	Airgas - Grandville	2828 28th St	Grandville	216-642-6600	Airgas USA LLC/Joe Udivich	Lt. Jack Stewart; 616-632-6255	1
67	Lowell Light & Power Main Power Plant	127 North Broadway	Lowell	616-897-8402	Ron Van Overbeek, Safety Coordinator	Lt. Jack Stewart; 616-632-6255	1
68	The DECC Co.	1266 Wallen SW	Grand Rapids	616-245-0431	Fred Mellema, President	Lt. Jack Stewart; 616-632-6255	1
69	Gill Industries Plainfield Mfg. Facility	5271 Plainfield Ave NE	Grand Rapids	616-559-2700	Kevin Glieden, Facilities Engineer	Lt. Jack Stewart; 616-632-6255	1
70	True Textiles, Inc.	No Data	Grand Rapids	616-656-5109	Steven Hunt, Teknit Operations Manager	Lt. Jack Stewart; 616-632-6255	1
71	Energysys - Wyoming	1550 Gezon Parkway, Suite G	Wyoming	610-208-1874	Randall M. Reyer, Director, EHC	Lt. Jack Stewart; 616-632-6255	1
72	Kerry - Kentwood	4444 52nd St	Kentwood	616-871-9942	Rhonda Gonzalez, EHS Manager	Lt. Jack Stewart; 616-632-6255	1
73	Plummers Environmental Services	10075 Sedroc Industrial Dr	Byron Center	616-877-3930	Nick Williams, Industrial Sales & Waste Treatment	Lt. Jack Stewart; 616-632-6255	1
74	Energy Products - Grand Rapids	5329 Clay Ave Sw, Suite B	Grand Rapids	586-446-9502	Kurt Smith, CEO	Lt. Jack Stewart; 616-632-6255	1
75	Michigan Turkey Producers - Grand Rapids	1100 Hall St SW	Grand Rapids	616-245-2221	Christi Overbeek, Security Manager	Lt. Jack Stewart; 616-632-6255	1
76	Crystal Flash - Oil Processing Plant	1862 Alpine Ave Nw	Grand Rapids	800-875-4851	Dennis Patrick, Director of EHS	Lt. Jack Stewart; 616-632-6255	1
77	Everfresh - Byron Center	8929 Burlingame SW	Byron Center	616-583-0898	Brent Klamer, Operations Superintendent	Lt. Jack Stewart; 616-632-6255	1
78	Haviland Consumer Products, Inc.	2168 Avastar Avenue	Waker	616-361-6691	Milo Fortier, EHS Manager	Lt. Jack Stewart; 616-632-6255	1
79	Holland (GRG)	4600 Clyde Park SW	Wyoming	913-344-3615	Steven R. Shinnars, Sr. Mgr - Hazardous Materials	Lt. Jack Stewart; 616-632-6255	1
80	Brenntag Great Lakes - Kentwood	3900 44th Street	Kentwood	262-252-3550	Kaoni Rhodes, Technical Services, Quality Manager	Lt. Jack Stewart; 616-632-6255	1

81	Bristol	3525 Bristol NW	Grand Rapids	616-784-3323	Tom Samuelson, Grower/Mgr	Lt. Jack Stewart; 616-632-6255	1
82	Mast Young Plants	6564 Peach Ridge NW	Grand Rapids	616-784-3323	Tom Samuelson, Grower/Mgr	Lt. Jack Stewart; 616-632-6255	1
83	Haviland Products - 521 Ann St.	521 Ann Street	Grand Rapids	616-361-6691	Milo Fortier, EHS Manager	Lt. Jack Stewart; 616-632-6255	1
84	ALRO Steel - Grand Rapids (GR)	1033 Freeman S.W.	Grand Rapids	517-788-3290	Patrick Stachlewitz, Safety Director	Lt. Jack Stewart; 616-632-6255	1
85	Grand Rapids	2925 North Ridge, N.W.	Grand Rapids	586-792-0150	James W. Deliz, Director Of Operations	Lt. Jack Stewart; 616-632-6255	1
86	Grandville Plant	3100 Broadway Ave SW	Grandville	616-514-6000	Robert Weston, Sr Lab Tech	Lt. Jack Stewart; 616-632-6255	1
87	United Stationers - Grand Rapids	2640 Northridge Dr.	Walker	616-647-9024	Mike Dobberstein, Operations Manager	Lt. Jack Stewart; 616-632-6255	1
88	JCIM Kendrick	5050 Kendrick	Kentwood	734-254-3100	Andrew Montgomery, EHS Coordinator	Lt. Jack Stewart; 616-632-6255	1
89	Reister's Grower Services, LLC	14050 Fruit Ridge Ave	Kent City	616-887-0034	Deanna Reister, Sales	Lt. Jack Stewart; 616-632-6255	1
90	ConAgra Foods - Grand Rapids	4490 44Th Street	Grand Rapids	402-595-6000	Bob Ferguson, Plant Manager	Lt. Jack Stewart; 616-632-6255	1
91	Tesa Tape Warehouse	2945 Walkent Court NW	Grand Rapids	704-554-0707	Tom DuPont, Plant Manager	Lt. Jack Stewart; 616-632-6255	1
92	Purforms	615 Chatham St	Lowell	616-897-3000	Rick Raimer, President	Lt. Jack Stewart; 616-632-6255	1

Hazardous Materials Storage (Cont'd)

#	Name	City	Contact Phone	Materials/CAS	Count
1	Haviland Products - 421 Ann St.	Grand Rapids	616-361-2929	50011; 7647010; 7697372; 151508; 143339; 7664939	1
2	H. B. Fuller - Grand Rapids	Grand Rapids	616-453-8271	7664939	1
3	Allied Finishing, Inc.	Kentwood	616-698-7550	7664939; 50000; 7697372; 151508	1
4	Access Business Group, LLC	Ada	616-787-1000	7664939	1
5	Alticor - Hangar	Grand Rapids	616-787-3800	7664939	1
6	Bell Packaging Corp. d/b/a Pratt Industries	Wyoming	616-452-2111	7664939	1
7	Caledonia Farmers Elevator	Caledonia	616-891-8108	1910425	1
8	Center Manufacturing, Inc. - Plant 1	Byron Center	616-678-5227	7664939	1
9	Di-Anodic Finishing Corp.	Grand Rapids	616-454-0470	7697372; 7664939	1
10	Detroit Diesel Remanufacturing North	Kentwood	616-541-1100	7664939	1
11	Forty-Fourth Street Facility	Wyoming	616-531-0670	7697372; 151508; 143339; 7664939; 7664417	1
12	Remico Street Facility	Wyoming	616-531-0670	7782505; 7664939; 7697372; 50000; 143339; 151508	1
13	GM Components Holdings - Grand Rapids	Grand Rapids	616-246-2000	7664417; 151508; 7664939	1
14	Caraustar Custom Packaging	Wyoming	616-247-0330	7664939	1
15	Mitco, Inc.	Grand Rapids	616-241-4684	7664939; 123319; 108918	1
16	Knappe & Vogt Manufacturing Co.	Grand Rapids	800-253-1561	7697372; 7697372	1
17	Tesa Tape, Inc.	Sparta	616-887-1751	7664939	1
18	Valley City Plating Co.	Grand Rapids	616-245-1223	143339; 7664939	1
19	Wilbur-Ellis Co. - Sparta	Sparta	616-887-8333	23135220; 1910425; 16752775; 86500; 115297; 115297; 60515; 3691358; 7664939; 79210; 7664939; 50000; 1314847	1
20	Southern Lithoplate, Inc.	Grand Rapids	616-957-0699	7664939	1
21	Univar USA - Grand Rapids/Wyoming	Wyoming	616-245-9112	68584225	1
22	Hansen Balk Steel Treating Co	Grand Rapids	616-458-1414	7664939	1
23	Master Finish Co.	Grand Rapids	616-245-1228	143339; 7697372; 7664939	1
24	Wyoming Clean Water Plant	Wyoming	616-261-3550	7446095; 7782505; 007664939	1
25	State Heat Treating Co.	Grand Rapids	616-243-0178	7664417	1
26	Sterile Systems, Inc.	Grand Rapids	616-454-5867	75218; 7664939	1

27	Advance Plating & Finishing	Grand Rapids	616-245-2191	7697372; 7664939	1
28	Keystone Automotive - Grand Rapids Group	Grand Rapids	616-452-2300	7664939	1
29	Midwest Plating Co., Inc.	Grand Rapids	616-451-2007	7664939; 7697372	1
30	RoMan Manufacturing, Inc.	Grand Rapids	616-530-8641	7664939	1
31	Kent County Waste-To-Energy Facility	Grand Rapids	616-336-2502	7664939	1
32	Spectrum Wealthy, Inc.	Grand Rapids	616-451-0784	7664939	1
33	Lowell WWTP	Lowell	616-897-8135	7782505	1
34	Specialty Heat Treating of Holland - Wyoming	Wyoming	616-245-0465	7664417; 7664939	1
35	Lowell Water Treatment & Filtration	Lowell	616-897-5234	7782505	1
36	Green Valley Agricultural - Caledonia	Caledonia	616-891-0075	1910425; 16752775; 23135220	1
37	Mechanical Finishing Co.	Grand Rapids	616-245-1263	7664939	1
38	Michigan Natural Storage Co.	Wyoming	616-241-1619	7664417	1
39	Plainfield Twp. Water Dept.	Grand Rapids	616-364-7174	7782505	1
40	Wilbur-Ellis Co. - Porter Farm	Rockford	989-427-1311	1910425	1
41	Dyna-Plate, Inc.	Wyoming	616-452-6763	7664939	1
42	Butterball Farms, Inc.	Grand Rapids	616-243-0105	7664417	1
43	General Formulations, Inc.	Sparta	616-887-7387	7664939; 108054	1
44	Ada Cogeneration, LP	Ada	616-676-0870	7664939	1
45	Jack Brown Produce, Inc.	Sparta	616-887-9568	7664417	1
46	Patterson Ice Center	Grand Rapids	616-940-1423	7664417	1
47	VI-Chem Corp.	Grand Rapids	616-247-8501	58366	1
48	Access Business Group Spaulding SC	Ada	616-787-1000	7664939	1
49	Federal-Mogul Powertrain Systems - Sparta	Sparta	616-887-8232	7664939	1
50	Sparta Facility	Sparta	616-887-1745	7664417	1
51	Alpine Power Systems	Wyoming	616-531-8088	7664939	1
52	Agropur - Grand Rapids	Wyoming	616-538-3822	7664939	1
53	Controlled Plating Tech, Inc.	Grand Rapids	616-243-6622	7697372; 7664939	1
54	Kent Quality Foods, Inc.	Grand Rapids	616-459-4595	7664417	1
55	Eagles Ice Center	Grand Rapids	616-248-2828	7664417	1
56	CPS - Sparta	Sparta	616-887--7877	115297; 86500; 1910425; 3691358; 86500; 1314847; 115297	1
57	Ridgeking Apple Packing And Storage	Comstock Park	616-784-1280	7664417	1

58	Village of Sparta Water Dept.	Sparta	616-887-0854	7782505	1
59	Crystal Flash #57	Grand Rapids	800-875-4851	7664939	1
60	Premier Finishing	Walker	616-785-3070	7664939	1
61	Keeler Brass - Kentwood Plant	Kentwood	616-957-9544	7664939	1
62	Light Metals Corp.	Wyoming	616-538-3030	7664939; 7697372	1
63	Dickinson Press, Inc.	Grand Rapids	616-957-5100	7664939	1
64	D.C. Byers Co.	Wyoming	616-538-7300	7664393	1
65	Michigan Turkey Producers - Wyoming	Wyoming	616-245-2221	7664417; 7664939	1
66	Airgas - Grandville	Grandville	616-257-3381	7782505; 7664417	1
67	Lowell Light & Power Main Power Plant	Lowell	616-897-8402	7664939	1
68	The DECC Co.	Grand Rapids	616-588-2850	7664939	1
69	Gill Industries Plainfield Mfg. Facility	Grand Rapids	616-559-2700	7664939	1
70	True Textiles, Inc.	Grand Rapids	616-554-2250	7664939	1
71	Energysys - Wyoming	Wyoming	616-531-1120	7664939	1
72	Kerry - Kentwood	Kentwood	616-871-9940	7664939	1
73	Plummers Environmental Services	Byron Center	616-877-3930	7664939	1
74	Energy Products - Grand Rapids	Grand Rapids	616-534-3110	7664939; 7664939; 7664939; 7664939	1
75	Michigan Turkey Producers - Grand Rapids	Grand Rapids	616-475-4180	7664939; 7664417	1
76	Crystal Flash - Oil Processing Plant	Grand Rapids	800-875-4851	7664939	1
77	Everfresh - Byron Center	Byron Center	616-292-1666	7664417	1
78	Haviland Consumer Products, Inc.	Waker	616-361-6691	7647010	1
79	Holland (GRG)	Wyoming	616-538-9500	7664939	1
80	Brenntag Great Lakes - Kentwood	Kentwood	616-656-9555	7664939; 50000; 50000	1
81	Bristol	Grand Rapids	616-784-7850	2032657; 7664939; 999815	1
82	Mast Young Plants	Grand Rapids	800-541-3910	2032657; 7664939; 999815	1
83	Haviland Products - 521 Ann St.	Grand Rapids	616-361-2929	7697372; 7664939; 7647010	1
84	ALRO Steel - Grand Rapids (GR)	Grand Rapids	616-452-5111	7664939	1
85	Grand Rapids	Grand Rapids	616-647-3333	7697372	1
86	Grandville Plant	Grandville	616-534-2935	143339; 7664939; 7697372	1
87	United Stationers - Grand Rapids	Walker	616-647-9024	7664939	1
88	JCIM Kendrick	Kentwood	616-974-1043	7664939	1
89	Reister's Grower Services, LLC	Kent City	616-678-7706	1910425; 86500	1

90	ConAgra Foods - Grand Rapids	Grand Rapids	616-940-6000	7664417	1
91	Tesa Tape Warehouse	Grand Rapids	616-647-9215	7664939	1
92	Purforms	Lowell	616-897-3000	7664939	1

Risk Management Plan (RMP) Facilities

#	Name	Address	City	Facility Registry Service Report	Count
1	SPARTANNASH	850 76TH STREET SW	BYRON CENTER	https://ofmpub.epa.gov/frs_public2/fii_query_detail_disp_program_facility?p_registry_id=110000573736	1
2	SYSCO GRAND RAPIDS, LLC	3700 SYSCO CT.	GRAND RAPIDS	https://ofmpub.epa.gov/frs_public2/fii_query_detail_disp_program_facility?p_registry_id=110000551536	1
3	MICHIGAN TURKEY PRODUCERS LLC	1100 HALL STREET SW	GRAND RAPIDS	https://ofmpub.epa.gov/frs_public2/fii_query_detail_disp_program_facility?p_registry_id=110032731658	1
4	MICHIGAN NATURAL STORAGE	1200 JUDD AVENUE SW	GRAND RAPIDS	https://ofmpub.epa.gov/frs_public2/fii_query_detail_disp_program_facility?p_registry_id=110037954407	1
5	GORDON FOOD SERVICE INC	33 50TH STREET SW	GRAND RAPIDS	https://ofmpub.epa.gov/frs_public2/fii_query_detail_disp_program_facility?p_registry_id=110012162738	1
6	THORN APPLE VALLEY INC	2000 OAK INDUSTRIAL DRIVE	GRAND RAPIDS	https://ofmpub.epa.gov/frs_public2/fii_query_detail_disp_program_facility?p_registry_id=110000411509	1
7	ACCESS BUSINESS GROUP, LLC	7575 FULTON STREET EAST	ADA	https://ofmpub.epa.gov/frs_public2/fii_query_detail_disp_program_facility?p_registry_id=110000410305	1
8	R L ADAMS PLASTICS, INC.	5955 CROSS ROADS COMMERCE DRIVE	WYOMING	https://ofmpub.epa.gov/frs_public2/fii_query_detail_disp_program_facility?p_registry_id=110009911756	1
9	ROSKAM BAKING COMPANY - S2	5565 BROADMOOR AVE SE	GRAND RAPIDS	https://ofmpub.epa.gov/frs_public2/fii_query_detail_disp_program_facility?p_registry_id=110070106020	1
10	COUNTRY FRESH LLC	2555 BUCHANAN S.W.	GRAND RAPIDS	https://ofmpub.epa.gov/frs_public2/fii_query_detail_disp_program_facility?p_registry_id=110000411867	1
11	PLAINFIELD TOWNSHIP WATER DEPARTMENT	5220 WOODFIELD COURT, NE	GRAND RAPIDS	https://ofmpub.epa.gov/frs_public2/fii_query_detail_disp_program_facility?p_registry_id=110052193906	1
12	GORDON FOOD SERVICE	4900 CLAY AVENUE	WYOMING	https://ofmpub.epa.gov/frs_public2/fii_query_detail_disp_program_facility?p_registry_id=110056660297	1

13	CITY OF GRAND RAPIDS WASTEWATER TREATMENT PLANT	1300 MARKET AVE SW	GRAND RAPIDS	https://ofmpub.epa.gov/frs_public2/fii_query_detail_disp_program_facility?p_registry_id=110000534235	1
14	GRANDVILLE WWTP	4747 JENISON ROAD	GRANDVILLE	https://ofmpub.epa.gov/frs_public2/fii_query_detail_disp_program_facility?p_registry_id=110000561366	1
15	ALTO TERMINAL	6012 ALDEN NASH AVENUE	ALTO	https://ofmpub.epa.gov/frs_public2/fii_query_detail_disp_program_facility?p_registry_id=110000567565	1
16	VALSPAR - GUARDSMAN	4999 36TH STREET SE	GRAND RAPIDS	https://ofmpub.epa.gov/frs_public2/fii_query_detail_disp_program_facility?p_registry_id=110063235155	1
17	ROSKAM BAKING COMPANY	5353 BROADMOOR SE	GRAND RAPIDS	https://ofmpub.epa.gov/frs_public2/fii_query_detail_disp_program_facility?p_registry_id=110038872654	1
18	MICHIGAN TURKEY PRODUCERS CO-OP INC.	2140 CHICAGO DRIVE SOUTHWEST	WYOMING	https://ofmpub.epa.gov/frs_public2/fii_query_detail_disp_program_facility?p_registry_id=110001130400	1
19	CITY OF WYOMING CLEAN WATER PLANT	2350 IVANREST AVE SW	GRANDVILLE	https://ofmpub.epa.gov/frs_public2/fii_query_detail_disp_program_facility?p_registry_id=110000549381	1

EPLAN/Tier II Facilities

#	Name	Address	City	Facility Registry Service Report	Count
1	BOSCH EMISSION SYSTEMS US	4700 BROADMOOR AVENUE SE SUITE 400	KENTWOOD	https://ofmpub.epa.gov/frs_public2/fii_query_detail_disp_program_facility?p_registry_id=110067448328	2
2	TESA PLANT SPARTA, LLC	324 S. UNION AVE.	SPARTA	https://ofmpub.epa.gov/frs_public2/fii_query_detail_disp_program_facility?p_registry_id=110000410270	1
3	TIMPSON ORCHARDS INC	3175 SEGWON AVE SE	LOWELL	https://ofmpub.epa.gov/frs_public2/fii_query_detail_disp_program_facility?p_registry_id=110062051960	1
4	MI KMA HEADEND	300 WOLVERINE BLVD	ROCKFORD	https://ofmpub.epa.gov/frs_public2/fii_query_detail_disp_program_facility?p_registry_id=110062094460	1
5	APRIA HEALTHCARE	4513 BROADMOOR AVE S.E. STE. D	GRAND RAPIDS	https://ofmpub.epa.gov/frs_public2/fii_query_detail_disp_program_facility?p_registry_id=110062079432	1
6	AT&T - M41377	11456 KIRBY	ALTO	https://ofmpub.epa.gov/frs_public2/fii_query_detail_disp_program_facility?p_registry_id=110061847444	1
7	BICO MICHIGAN INC	O-99 STEELE ST	GRAND RAPIDS	https://ofmpub.epa.gov/frs_public2/fii_query_detail_disp_program_facility?p_registry_id=110061818868	1
8	CROWN LIFT TRUCKS	4131 ROGER B CHAFFEE MEMORIAL	GRAND RAPIDS	https://ofmpub.epa.gov/frs_public2/fii_query_detail_disp_program_facility?p_registry_id=110061904523	1
9	KENT COUNTY ROAD COMMISSION	11777 WHITE CREEK, NE	CEDAR SPRINGS	https://ofmpub.epa.gov/frs_public2/fii_query_detail_disp_program_facility?p_registry_id=110061915762	1
10	GRAND RAPIDS DC	7491 CLYDE PARK, S.W.	BYRON CENTER	https://ofmpub.epa.gov/frs_public2/fii_query_detail_disp_program_facility?p_registry_id=110061851287	1
11	LACKS TRIM SYSTEM	4365 52ND STREET S.E.	KENTWOOD	https://ofmpub.epa.gov/frs_public2/fii_query_detail_disp_program_facility?p_registry_id=110062079110	1
12	AVIS RENT A CAR SYSTEM, LLC - GERALD R. FORD INT'L AIRPORT	4570 PEDERSON CT SE	GRAND RAPIDS	https://ofmpub.epa.gov/frs_public2/fii_query_detail_disp_program_facility?p_registry_id=110062044158	1

13	SPARTAN STORES DISTRIBUTION	850 76TH STREET, SW	GRAND RAPIDS	https://ofmpub.epa.gov/frs_public2/fii_query_detail_disp_program_facility?p_registry_id=110061938471	1
14	KEELER BRASS-KENTWOOD PLANT	2929 32ND STREET S.E.	KENTWOOD	https://ofmpub.epa.gov/frs_public2/fii_query_detail_disp_program_facility?p_registry_id=110061807790	1
15	ALT, BOB/FARM	8032 N DIVISION	SPARTA	https://ofmpub.epa.gov/frs_public2/fii_query_detail_disp_program_facility?p_registry_id=110061978579	1
16	HEFFRON, DENNIS/FARM	7792 ASHLEY	BELDING	https://ofmpub.epa.gov/frs_public2/fii_query_detail_disp_program_facility?p_registry_id=110062093924	1
17	KENTWOOD FACILITY	4386 52ND ST SE	KENTWOOD	https://ofmpub.epa.gov/frs_public2/fii_query_detail_disp_program_facility?p_registry_id=110062001827	1
18	RASCH FAMILY ORCHARDS	4000 HENDERSHOT	GRAND RAPIDS	https://ofmpub.epa.gov/frs_public2/fii_query_detail_disp_program_facility?p_registry_id=110062072215	1
19	KENTWOOD ICE ARENA	6230 KALAMAZOO SE	KENTWOOD	https://ofmpub.epa.gov/frs_public2/fii_query_detail_disp_program_facility?p_registry_id=110062093700	1
20	HANSEN BALK STEEL TREATING	1230 MONROE NW	GRAND RAPIDS	https://ofmpub.epa.gov/frs_public2/fii_query_detail_disp_program_facility?p_registry_id=110011885718	1
21	MICHIGAN PAVING AND MATERIALS-WOODLAND	3566 MILL CREEK AVE N E	COMSTOCK PARK	https://ofmpub.epa.gov/frs_public2/fii_query_detail_disp_program_facility?p_registry_id=110003595164	1
22	HELEN INC DBA	6450 HANNA LAKE AVE.	CALEDONIA	https://ofmpub.epa.gov/frs_public2/fii_query_detail_disp_program_facility?p_registry_id=110000410181	1
23	HUTCHINSON ANTIVIBRATION SYSTEMS, INC.	460 FULLER N.E.	GRAND RAPIDS	https://ofmpub.epa.gov/frs_public2/fii_query_detail_disp_program_facility?p_registry_id=110000411260	1
24	ARKEMA INC	1415 STEELE AVENUE SW	GRAND RAPIDS	https://ofmpub.epa.gov/frs_public2/fii_query_detail_disp_program_facility?p_registry_id=110000411572	1
25	LACKS TRIM SYSTEMS-AIRLANE	4260 AIRLANE SE	KENTWOOD	https://ofmpub.epa.gov/frs_public2/fii_query_detail_disp_program_facility?p_registry_id=110066942517	1

26	NORTHERN AIR, INC.	5500 44TH STREET	GRAND RAPIDS	https://ofmpub.epa.gov/frs_public2/fii_query_detail_disp_program_facility?p_registry_id=110062037264	1
27	BISSELL HANGAR BUILDING 414	5500 44TH STREET	KENTWOOD	https://ofmpub.epa.gov/frs_public2/fii_query_detail_disp_program_facility?p_registry_id=110062071403	1
28	CASCADE DIE CASTING MID-STATE	7750 DIVISION AVE S	GRAND RAPIDS	https://ofmpub.epa.gov/frs_public2/fii_query_detail_disp_program_facility?p_registry_id=110002119341	1
29	MORSE BROTHERS FARM	2925 SIX MILE RD NW	COMSTOCK PARK	https://ofmpub.epa.gov/frs_public2/fii_query_detail_disp_program_facility?p_registry_id=110061857511	1
30	PLANT 2	3670 MILLCREEK DR. N.E.	COMSTOCK PARK	https://ofmpub.epa.gov/frs_public2/fii_query_detail_disp_program_facility?p_registry_id=110062110969	1
31	SCOTTS LAWN SERVICE	110-B 54TH ST.	GRAND RAPIDS	https://ofmpub.epa.gov/frs_public2/fii_query_detail_disp_program_facility?p_registry_id=110061848041	1
32	MCI GRPDMI GROIMI (MIGROIMI)	250 MONROE ST., NW	GRAND RAPIDS	https://ofmpub.epa.gov/frs_public2/fii_query_detail_disp_program_facility?p_registry_id=110061880576	1
33	DI ANODIC FINISHING CORP	736 OTTAWA AVE. N.W.	GRAND RAPIDS	https://ofmpub.epa.gov/frs_public2/fii_query_detail_disp_program_facility?p_registry_id=110001130437	1
34	SPEEDWAY LLC	1212 MICHIGAN ST NE	GRAND RAPIDS	https://ofmpub.epa.gov/frs_public2/fii_query_detail_disp_program_facility?p_registry_id=110008455992	1
35	JELD-WEN INTERIOR DOOR - GRAND RAPIDS	4200 ROGER B CHAFFEE BLVD SE	GRAND RAPIDS	https://ofmpub.epa.gov/frs_public2/fii_query_detail_disp_program_facility?p_registry_id=110003629930	1
36	ESTES EXPRESS	7378 EXPRESSWAY DR SW	GRAND RAPIDS	https://ofmpub.epa.gov/frs_public2/fii_query_detail_disp_program_facility?p_registry_id=110037397527	1
37	ROSKAM BAKING CO	2600 29TH ST SE	GRAND RAPIDS	https://ofmpub.epa.gov/frs_public2/fii_query_detail_disp_program_facility?p_registry_id=110015820584	1
38	US POSTAL SERVICE	225 MICHIGAN ST NW	GRAND RAPIDS	https://ofmpub.epa.gov/frs_public2/fii_query_detail_disp_program_facility?p_registry_id=110006362266	1

39	SPEEDWAY SUPERAMERICA 8782	4384 KALAMAZOO AVE SE	KENTWOOD	https://ofmpub.epa.gov/frs_public2/fii_query_detail_disp_program_facility?p_registry_id=110003686743	1
40	SUPERIOR SEAFOODS INC	4243 BROADMOOR S.E.	KENTWOOD	https://ofmpub.epa.gov/frs_public2/fii_query_detail_disp_program_facility?p_registry_id=110042385077	1
41	CARAUSTAR CUSTOM PACKAGING	1957 BEVERLY SW	WYOMING	https://ofmpub.epa.gov/frs_public2/fii_query_detail_disp_program_facility?p_registry_id=110021149103	1
42	NORTHWEST HARDWOODS	657 76TH STREET SW	BYRON CENTER	https://ofmpub.epa.gov/frs_public2/fii_query_detail_disp_program_facility?p_registry_id=110031304639	1
43	GORDON FOOD SERVICE	4900 CLAY AVENUE	WYOMING	https://ofmpub.epa.gov/frs_public2/fii_query_detail_disp_program_facility?p_registry_id=110056660297	1
44	HEARTHSIDE FOOD SOLUTIONS LLC	3061 SHAFFER AVE	KENTWOOD	https://ofmpub.epa.gov/frs_public2/fii_query_detail_disp_program_facility?p_registry_id=110054283119	1
45	DRENTS FARM	7610 LINCOLN LAKE AVE	BELDING	https://ofmpub.epa.gov/frs_public2/fii_query_detail_disp_program_facility?p_registry_id=110062029852	1
46	FERRELLGAS-GRAND RAPIDS	5595 PATTERSON SE	KENTWOOD	https://ofmpub.epa.gov/frs_public2/fii_query_detail_disp_program_facility?p_registry_id=110061855336	1
47	138KV SUBSTATION	2552 BOWES RD	LOWELL	https://ofmpub.epa.gov/frs_public2/fii_query_detail_disp_program_facility?p_registry_id=110061967652	1
48	GRAND RAPIDS EDGE ICE ARENA	566 100TH ST SW	BYRON CENTER	https://ofmpub.epa.gov/frs_public2/fii_query_detail_disp_program_facility?p_registry_id=110062065508	1
49	DEYOUNG, TED/FARM	3264 HOAG NE	GRAND RAPIDS	https://ofmpub.epa.gov/frs_public2/fii_query_detail_disp_program_facility?p_registry_id=110062020174	1
50	BUTTERBALL FARMS INC	1435 BUCHANAN SW	GRAND RAPIDS	https://ofmpub.epa.gov/frs_public2/fii_query_detail_disp_program_facility?p_registry_id=110061933074	1
51	AT&T - M42158	675 SIX MILE RD	COMSTOCK PARK	https://ofmpub.epa.gov/frs_public2/fii_query_detail_disp_program_facility?p_registry_id=110061890752	1

52	LACKS TRIM SYSTEMS	4260 AIRWEST SE	KENTWOOD	https://ofmpub.epa.gov/frs_public2/fii_query_detail_disp_program_facility?p_registry_id=110061818494	1
53	BISSELL INC US DIV	2345 WALKER AVENUE, NW	GRAND RAPIDS	https://ofmpub.epa.gov/frs_public2/fii_query_detail_disp_program_facility?p_registry_id=110001840544	1
54	DIVERSIFIED INDUSTRIAL ENTERPR	2701 WEST RIVER DRIVE, N.W.	GRAND RAPIDS	https://ofmpub.epa.gov/frs_public2/fii_query_detail_disp_program_facility?p_registry_id=110061952150	1
55	MCI GDRKMI (MIGDRKMI)	2855 OAK INDUSTRIAL BLVD.	GRAND RAPIDS	https://ofmpub.epa.gov/frs_public2/fii_query_detail_disp_program_facility?p_registry_id=110061968759	1
56	NEW LEAF ORCHARDS	1473 4 MILE RD	GRAND RAPIDS	https://ofmpub.epa.gov/frs_public2/fii_query_detail_disp_program_facility?p_registry_id=110062020325	1
57	GILL INDUSTRIES PLAINFIELD MFG FACILITY	5271 PLAINFIELD AVE NE	GRAND RAPIDS	https://ofmpub.epa.gov/frs_public2/fii_query_detail_disp_program_facility?p_registry_id=110061803696	1
58	THE HOME DEPOT STORE #2720	2727 ALPINE AVE NW	WALKER	https://ofmpub.epa.gov/frs_public2/fii_query_detail_disp_program_facility?p_registry_id=110061839881	1
59	SPEEDWAY 8887	5173 BROADMOOR AVE SE	KENTWOOD	https://ofmpub.epa.gov/frs_public2/fii_query_detail_disp_program_facility?p_registry_id=110062028737	1
60	GRAND RAPIDS MSC - ZX06BC	3422 LOUSMA DRIVE SOUTHEAST	WYOMING	https://ofmpub.epa.gov/frs_public2/fii_query_detail_disp_program_facility?p_registry_id=110061936062	1
61	MEIJER GAS STATION #605	4580 IVANREST S.W.	GRANDVILLE	https://ofmpub.epa.gov/frs_public2/fii_query_detail_disp_program_facility?p_registry_id=110061958920	1
62	POST FARMS/FARM	9849 MYERS LAKE AVE	ROCKFORD	https://ofmpub.epa.gov/frs_public2/fii_query_detail_disp_program_facility?p_registry_id=110061894516	1
63	GRAND VALLEY ASPHALT PLANT	2020 CHICAGO DR	GRAND RAPIDS	https://ofmpub.epa.gov/frs_public2/fii_query_detail_disp_program_facility?p_registry_id=110061811525	1
64	VALSPAR - GUARDSMAN	4999 36TH STREET SE	GRAND RAPIDS	https://ofmpub.epa.gov/frs_public2/fii_query_detail_disp_program_facility?p_registry_id=110063235155	1

65	RELIANCE PLASTISOL COATING CO.	1240 JUDD AVE SW	GRAND RAPIDS	https://ofmpub.epa.gov/frs_public2/fii_query_detail_disp_program_facility?p_registry_id=110062072144	1
66	AVIATION	5446 44TH ST SE	GRAND RAPIDS	https://ofmpub.epa.gov/frs_public2/fii_query_detail_disp_program_facility?p_registry_id=110061958369	1
67	MEIJER #311 GAS STATION	1540 28TH STREET SE	GRAND RAPIDS	https://ofmpub.epa.gov/frs_public2/fii_query_detail_disp_program_facility?p_registry_id=110061968919	1
68	GENERAL FORMULATIONS, INC.	320 S. UNION	SPARTA	https://ofmpub.epa.gov/frs_public2/fii_query_detail_disp_program_facility?p_registry_id=110000410234	1
69	LINACRE ET AL NOS. 1 & 2 #8	29-7N-12W O'BRIEN	WALKER TWP	https://ofmpub.epa.gov/frs_public2/fii_query_detail_disp_program_facility?p_registry_id=110061809182	1
70	MAHLE BEHR INDUSTRY AMERICA	5858 SAFETY DR NE	BELMONT	https://ofmpub.epa.gov/frs_public2/fii_query_detail_disp_program_facility?p_registry_id=110031410541	1
71	ALLIED FINISHING INC	4100 BROADMOOR AVENUE SE	GRAND RAPIDS	https://ofmpub.epa.gov/frs_public2/fii_query_detail_disp_program_facility?p_registry_id=110000411625	1
72	KENT COUNTY WASTE TO ENERGY FACILITY	950 MARKET AVE SW	GRAND RAPIDS	https://ofmpub.epa.gov/frs_public2/fii_query_detail_disp_program_facility?p_registry_id=110001842267	1
73	CITY OF GRAND RAPIDS WASTEWATER TREATMENT PLANT	1300 MARKET AVE SW	GRAND RAPIDS	https://ofmpub.epa.gov/frs_public2/fii_query_detail_disp_program_facility?p_registry_id=110000534235	1
74	STEELCASE INC	1111 44 TH ST.	GRAND RAPIDS	https://ofmpub.epa.gov/frs_public2/fii_query_detail_disp_program_facility?p_registry_id=110038958045	1
75	LOWELL WASTEWATER TREATMENT PL	300 BOWES RD	LOWELL	https://ofmpub.epa.gov/frs_public2/fii_query_detail_disp_program_facility?p_registry_id=110061852080	1
76	RIDGEVIEW INDUSTRIES	NORTHRIDGE	GRAND RAPIDS	https://ofmpub.epa.gov/frs_public2/fii_query_detail_disp_program_facility?p_registry_id=110061900448	1
77	THERMOBURR MI WEST	2882 N RIDGE DR	WALKER	https://ofmpub.epa.gov/frs_public2/fii_query_detail_disp_program_facility?p_registry_id=110062088592	1

78	IRWIN SEATING COMPANY	3251 FRUIT RIDGE NORTHWEST	GRAND RAPIDS	https://ofmpub.epa.gov/frs_public2/fii_query_detail_disp_program_facility?p_registry_id=110000784269	1
79	SAFETY KLEEN SYSTEMS INC	2700 MULLINS COURT NW	GRAND RAPIDS	https://ofmpub.epa.gov/frs_public2/fii_query_detail_disp_program_facility?p_registry_id=110003618309	1
80	PRIDGEON AND CLAY, INC	50 COTTAGE GROVE ST SW	GRAND RAPIDS	https://ofmpub.epa.gov/frs_public2/fii_query_detail_disp_program_facility?p_registry_id=110046278657	1
81	MPM, GRAND RAPIDS ASPHALT	1100 MARKET AVE., S.W.	GRAND RAPIDS	https://ofmpub.epa.gov/frs_public2/fii_query_detail_disp_program_facility?p_registry_id=110061839863	1
82	EAGLES ICE CENTER	2600 VILLAGE DR SE	GRAND RAPIDS	https://ofmpub.epa.gov/frs_public2/fii_query_detail_disp_program_facility?p_registry_id=110061924949	1
83	HOLTON'S LP GAS CO- CEDAR SPRIN	13443 NORTHLAND DR	CEDAR SPRINGS	https://ofmpub.epa.gov/frs_public2/fii_query_detail_disp_program_facility?p_registry_id=110061832405	1
84	D&D FREELANDS GREENTOP LLC	4511 21 MILE RD	KENT CITY	https://ofmpub.epa.gov/frs_public2/fii_query_detail_disp_program_facility?p_registry_id=110061995998	1
85	AT&T - M41389	3158 68TH ST	DUTTON	https://ofmpub.epa.gov/frs_public2/fii_query_detail_disp_program_facility?p_registry_id=110062010345	1
86	SUPER SERVICE LLC	6000 CLAY AVE., SW.	GRAND RAPIDS	https://ofmpub.epa.gov/frs_public2/fii_query_detail_disp_program_facility?p_registry_id=110061977981	1
87	MEIJER #205 GAS STATION	11853 FULTON ST	LOWELL	https://ofmpub.epa.gov/frs_public2/fii_query_detail_disp_program_facility?p_registry_id=110062110905	1
88	AT&T - M41074	4712 36TH STREET SE	GRAND RAPIDS	https://ofmpub.epa.gov/frs_public2/fii_query_detail_disp_program_facility?p_registry_id=110062102503	1
89	MEIJER #158 GAS STATION	1999 E BELTLINE NE	GRAND RAPIDS	https://ofmpub.epa.gov/frs_public2/fii_query_detail_disp_program_facility?p_registry_id=110062037193	1
90	20P9	4565 PEDERSON COURT	GRAND RAPIDS	https://ofmpub.epa.gov/frs_public2/fii_query_detail_disp_program_facility?p_registry_id=110061933369	1

91	CRYSTAL FLASH - FAIRCHILD #51	1102 LINCOLN LAKE RD	LOWELL	https://ofmpub.epa.gov/frs_public2/fii_query_detail_disp_program_facility?p_registry_id=110062002112	1
92	CENTRAL STORES	9343 COURTLAND DRIVE	ROCKFORD	https://ofmpub.epa.gov/frs_public2/fii_query_detail_disp_program_facility?p_registry_id=110061848933	1
93	AT&T - M42183	11605 BELDING RD	GRATTAN	https://ofmpub.epa.gov/frs_public2/fii_query_detail_disp_program_facility?p_registry_id=110062037503	1
94	SLYKHOUSE NOS. 1 & 2	S5-T6N-R12W 3840 BUTTERWORTH	GRAND RAPIDS	https://ofmpub.epa.gov/frs_public2/fii_query_detail_disp_program_facility?p_registry_id=110061944703	1
95	METC VERGENNES SUBSTATION	10320 TWO MILE ROAD	LOWELL	https://ofmpub.epa.gov/frs_public2/fii_query_detail_disp_program_facility?p_registry_id=110061874869	1
96	SHAW FARM/FARM	5501 GAVIN LAKE AVE NE	ROCKFORD	https://ofmpub.epa.gov/frs_public2/fii_query_detail_disp_program_facility?p_registry_id=110062023670	1
97	HANSEN, JACK/FARM	10105 MYERS LAKE RD	ROCKFORD	https://ofmpub.epa.gov/frs_public2/fii_query_detail_disp_program_facility?p_registry_id=110061854202	1
98	UNDER THE PINES	6103 ALPINE	COMSTOCK PARK	https://ofmpub.epa.gov/frs_public2/fii_query_detail_disp_program_facility?p_registry_id=110061958038	1
99	ALTO LP GAS INC.	6040 ALDEN NASH AVE SE	ALTO	https://ofmpub.epa.gov/frs_public2/fii_query_detail_disp_program_facility?p_registry_id=110067214464	1
100	PROOS FABRICATION INC	2555 OAK INDUSTRIAL DR	GRAND RAPIDS	https://ofmpub.epa.gov/frs_public2/fii_query_detail_disp_program_facility?p_registry_id=110061810483	1
101	SPEEDWAY LLC	3155 DIVISION AVE S	GRAND RAPIDS	https://ofmpub.epa.gov/frs_public2/fii_query_detail_disp_program_facility?p_registry_id=110003638458	1
102	GRAND RAPIDS FOAM TECHNOLOGIES	2788 REMICO SW	WYOMING	https://ofmpub.epa.gov/frs_public2/fii_query_detail_disp_program_facility?p_registry_id=110031001289	1
103	ASPEN SURGICAL PRODUCTS INC	6945 SOUTHBELT DR SE	CALEDONIA	https://ofmpub.epa.gov/frs_public2/fii_query_detail_disp_program_facility?p_registry_id=110024255410	1

104	KLEIN, ROYAL J & SONS/FARM	11156 FRUIT RIDGE	SPARTA	https://ofmpub.epa.gov/frs_public2/fii_query_detail_disp_program_facility?p_registry_id=110061925047	1
105	THE SHERWIN WILLIAMS CO	440 GRANDVILLE AVE SW	GRAND RAPIDS	https://ofmpub.epa.gov/frs_public2/fii_query_detail_disp_program_facility?p_registry_id=110013385461	1
106	PLANT 1	138 S WATER ST	LOWELL	https://ofmpub.epa.gov/frs_public2/fii_query_detail_disp_program_facility?p_registry_id=110062086638	1
107	ATTWOOD CORP	1016 N MONROE	LOWELL	https://ofmpub.epa.gov/frs_public2/fii_query_detail_disp_program_facility?p_registry_id=110001320017	1
108	PLASTIC-PLATE RALEIGH	3500 RALEIGH DRIVE	KENTWOOD	https://ofmpub.epa.gov/frs_public2/fii_query_detail_disp_program_facility?p_registry_id=110002378962	1
109	THE TAYLOR COMPANY	4047 EASTERN AVE. SE	GRAND RAPIDS	https://ofmpub.epa.gov/frs_public2/fii_query_detail_disp_program_facility?p_registry_id=110024524647	1
110	CORVAC COMPOSITES	70 84TH ST SW	BYRON CENTER	https://ofmpub.epa.gov/frs_public2/fii_query_detail_disp_program_facility?p_registry_id=110006515716	1
111	DC BYERS COMPANY/GRAND RAPIDS INC	5946 CLAY AVENUE, SW	GRAND RAPIDS	https://ofmpub.epa.gov/frs_public2/fii_query_detail_disp_program_facility?p_registry_id=110010742651	1
112	SPEEDWAY LLC	815 52ND ST SE	KENTWOOD	https://ofmpub.epa.gov/frs_public2/fii_query_detail_disp_program_facility?p_registry_id=110022927788	1
113	EATON AEROSPACE LLC	3675 PATTERSON AVE SE	GRAND RAPIDS	https://ofmpub.epa.gov/frs_public2/fii_query_detail_disp_program_facility?p_registry_id=110003583319	1
114	FLEXFAB LLC	5333 33RD ST SE	GRAND RAPIDS	https://ofmpub.epa.gov/frs_public2/fii_query_detail_disp_program_facility?p_registry_id=110042188281	1
115	KLEIN PLASTICS COMPANY LLC	210 ROCKFORD PARK DR NE	ROCKFORD	https://ofmpub.epa.gov/frs_public2/fii_query_detail_disp_program_facility?p_registry_id=110056513054	1
116	R L ADAMS PLASTICS, INC.	5955 CROSS ROADS COMMERCE DRIVE	WYOMING	https://ofmpub.epa.gov/frs_public2/fii_query_detail_disp_program_facility?p_registry_id=110009911756	1

117	CASCADE DIE CASTING / GREAT LAKES	9983 SPARTA AVENUE NW	SPARTA	https://ofmpub.epa.gov/frs_public2/fii_query_detail_disp_program_facility?p_registry_id=110000410243	1
118	SEARS AUTO CENTER 6411	3099 28TH ST SE	GRAND RAPIDS	https://ofmpub.epa.gov/frs_public2/fii_query_detail_disp_program_facility?p_registry_id=110062058829	1
119	RYDER TRANS SVC #2625	3737 BROADMOOR, S.E.	KENTWOOD	https://ofmpub.epa.gov/frs_public2/fii_query_detail_disp_program_facility?p_registry_id=110061830988	1
120	SPARTA FACILITY	1991 12 MILE RD	SPARTA	https://ofmpub.epa.gov/frs_public2/fii_query_detail_disp_program_facility?p_registry_id=110061958412	1
121	SAM'S CLUB #6319	4326 28TH STREET SE	KENTWOOD	https://ofmpub.epa.gov/frs_public2/fii_query_detail_disp_program_facility?p_registry_id=110061968134	1
122	FRONT STREET DIVISION	601 LETELLIER ST. NW	GRAND RAPIDS	https://ofmpub.epa.gov/frs_public2/fii_query_detail_disp_program_facility?p_registry_id=110061978114	1
123	WAREHOUSE LOCATION	2945 WALKENT COURT NW	GRAND RAPIDS	https://ofmpub.epa.gov/frs_public2/fii_query_detail_disp_program_facility?p_registry_id=110062001186	1
124	KLENK ORCHARDS	3888 10 MILE RD	SPARTA	https://ofmpub.epa.gov/frs_public2/fii_query_detail_disp_program_facility?p_registry_id=110062045022	1
125	PURITY CYLINDER GASES INC	2580 28TH ST. SW PO BOX 9390	WYOMING	https://ofmpub.epa.gov/frs_public2/fii_query_detail_disp_program_facility?p_registry_id=110061977142	1
126	BOND AVENUE PLANT	706 BOND AVENUE NW	GRAND RAPIDS	https://ofmpub.epa.gov/frs_public2/fii_query_detail_disp_program_facility?p_registry_id=110061803286	1
127	MCCARTHY FARM	9901 5 MILE RD NE	ADA	https://ofmpub.epa.gov/frs_public2/fii_query_detail_disp_program_facility?p_registry_id=110061901508	1
128	MEIJER #36 GAS STATION	5500 CLYDE PARK, SW	WYOMING	https://ofmpub.epa.gov/frs_public2/fii_query_detail_disp_program_facility?p_registry_id=110061986258	1
129	IGA ABRASIVES, LLC	3011 HILLCROFT AVE SW	WYOMING	https://ofmpub.epa.gov/frs_public2/fii_query_detail_disp_program_facility?p_registry_id=110057649656	1

130	WILBUR-ELLIS COMPANY	10081 TWELVE MILE ROAD	ROCKFORD	https://ofmpub.epa.gov/frs_public2/fii_query_detail_disp_program_facility?p_registry_id=110020512658	1
131	BETZ INDUSTRIES INC	2121 BRISTOL AVE NW	GRAND RAPIDS	https://ofmpub.epa.gov/frs_public2/fii_query_detail_disp_program_facility?p_registry_id=110002378882	1
132	MICRO C TECHNOLOGIES, INC.	4741 TALON COURT, SE, SUITE D	GRAND RAPIDS	https://ofmpub.epa.gov/frs_public2/fii_query_detail_disp_program_facility?p_registry_id=110061938499	1
133	H5	3225 32ND STREET	KENTWOOD	https://ofmpub.epa.gov/frs_public2/fii_query_detail_disp_program_facility?p_registry_id=110061869474	1
134	KIMBERLY-CLARK, INC.	5801 SAFETY DR NE	BELMONT	https://ofmpub.epa.gov/frs_public2/fii_query_detail_disp_program_facility?p_registry_id=110061810438	1
135	BYRON CENTER	10065 SOUTH KENT DR.	BYRON CENTER	https://ofmpub.epa.gov/frs_public2/fii_query_detail_disp_program_facility?p_registry_id=110061838891	1
136	COSTCO WHOLESALE #784	5100 28TH STREET SE	GRAND RAPIDS	https://ofmpub.epa.gov/frs_public2/fii_query_detail_disp_program_facility?p_registry_id=110061804123	1
137	FUCHS LUBRICANTS CO.	3535 ROGER B CHAFFEE, SUITE A	GRAND RAPIDS	https://ofmpub.epa.gov/frs_public2/fii_query_detail_disp_program_facility?p_registry_id=110061968571	1
138	ENERSYS	1550 GEZON PARKWAY, SUITE G	WYOMING	https://ofmpub.epa.gov/frs_public2/fii_query_detail_disp_program_facility?p_registry_id=110062073107	1
139	MAST YOUNG PLANTS	6564 PEACH RIDGE NW	GRAND RAPIDS	https://ofmpub.epa.gov/frs_public2/fii_query_detail_disp_program_facility?p_registry_id=110061967830	1
140	GOODFELLOW, WILLIAM/FARM	2267 12 MILE RD	SPARTA	https://ofmpub.epa.gov/frs_public2/fii_query_detail_disp_program_facility?p_registry_id=110061985197	1
141	NOBLE POLYMERS	4855 37TH ST	GRAND RAPIDS	https://ofmpub.epa.gov/frs_public2/fii_query_detail_disp_program_facility?p_registry_id=110061995293	1
142	H.B. FULLER CO.	2727 KINNEY RD. NW	GRAND RAPIDS	https://ofmpub.epa.gov/frs_public2/fii_query_detail_disp_program_facility?p_registry_id=110041120710	1

143	GORDON FOOD SERVICE INC	33 50TH STREET SW	GRAND RAPIDS	https://ofmpub.epa.gov/frs_public2/fii_query_detail_disp_program_facility?p_registry_id=110012162738	1
144	FERRELLGAS	12312 E. FULTON AVE.	LOWELL	https://ofmpub.epa.gov/frs_public2/fii_query_detail_disp_program_facility?p_registry_id=110018938113	1
145	AT&T - M41383	240 E MAIN	CALEDONIA	https://ofmpub.epa.gov/frs_public2/fii_query_detail_disp_program_facility?p_registry_id=110061865389	1
146	AT&T - M41067	3127 29TH ST SE	GRAND RAPIDS	https://ofmpub.epa.gov/frs_public2/fii_query_detail_disp_program_facility?p_registry_id=110061905005	1
147	AT&T - M42045	1221 PLYMOUTH	GRAND RAPIDS	https://ofmpub.epa.gov/frs_public2/fii_query_detail_disp_program_facility?p_registry_id=110061937203	1
148	CUDAHY #A-1 & J. CUDAHY 2 #2	33-7N-12W BUTTERWORTH DR.	WALKER	https://ofmpub.epa.gov/frs_public2/fii_query_detail_disp_program_facility?p_registry_id=110061995257	1
149	ANDERSON, JOHN/FARM	15121 PEACH RIDGE AVE	KENT CITY	https://ofmpub.epa.gov/frs_public2/fii_query_detail_disp_program_facility?p_registry_id=110061895748	1
150	AT&T - M41075	2070 RAYBROOK SE	GRAND RAPIDS	https://ofmpub.epa.gov/frs_public2/fii_query_detail_disp_program_facility?p_registry_id=110061809155	1
151	MARK W. YOUNGQUIST & SON FARM	11711 FRUIT RIDGE AVE	KENT CITY	https://ofmpub.epa.gov/frs_public2/fii_query_detail_disp_program_facility?p_registry_id=110061990573	1
152	LOWELL WATER TREATMENT & FILTRATION	1596 BOWES RD	LOWELL	https://ofmpub.epa.gov/frs_public2/fii_query_detail_disp_program_facility?p_registry_id=110061839514	1
153	NORTH RIDGE BERRIES	3555 20 MILE RD	KENT CITY	https://ofmpub.epa.gov/frs_public2/fii_query_detail_disp_program_facility?p_registry_id=110061851731	1
154	BURTON STREET RECYCLING	719 BURTON STREET	GRAND RAPIDS	https://ofmpub.epa.gov/frs_public2/fii_query_detail_disp_program_facility?p_registry_id=110061995382	1
155	PATTERSON ICE CENTER	2550 PATTERSON AVE SE	GRAND RAPIDS	https://ofmpub.epa.gov/frs_public2/fii_query_detail_disp_program_facility?p_registry_id=110061938836	1

156	CRYSTAL FLASH - ROCKFORD	11550 SHANER NE	ROCKFORD	https://ofmpub.epa.gov/frs_public2/fii_query_detail_disp_program_facility?p_registry_id=110062022582	1
157	AT&T - M42195	180 EAST DIVISION STREET	SPARTA	https://ofmpub.epa.gov/frs_public2/fii_query_detail_disp_program_facility?p_registry_id=110061936758	1
158	HERTZ CORPORATION	4585 PEDERSON CT. SE	GRAND RAPIDS	https://ofmpub.epa.gov/frs_public2/fii_query_detail_disp_program_facility?p_registry_id=110061967741	1
159	BURGESS GREEN #1	S32-T7N-R12W O'BRIEN SW	WALKER TWP	https://ofmpub.epa.gov/frs_public2/fii_query_detail_disp_program_facility?p_registry_id=110062059329	1
160	SPEEDWAY LLC	501 68TH ST SW AND US 131	GRAND RAPIDS	https://ofmpub.epa.gov/frs_public2/fii_query_detail_disp_program_facility?p_registry_id=110008455938	1
161	SUPERIOR STONE PRODUCTS INC.	8580 BYRON COMMERCE DR SW	BYRON CENTER	https://ofmpub.epa.gov/frs_public2/fii_query_detail_disp_program_facility?p_registry_id=110020898224	1
162	AUTODIE INTERNATIONAL	44 COLDBROOK N.W.	GRAND RAPIDS	https://ofmpub.epa.gov/frs_public2/fii_query_detail_disp_program_facility?p_registry_id=110000411359	1
163	MITCO INC	1601 STEELE AVE. S.W.	GRAND RAPIDS	https://ofmpub.epa.gov/frs_public2/fii_query_detail_disp_program_facility?p_registry_id=110000411563	1
164	STEELTECH	1251 PHILLIPS AVENUE SOUTH WEST	GRAND RAPIDS	https://ofmpub.epa.gov/frs_public2/fii_query_detail_disp_program_facility?p_registry_id=110000411581	1
165	L-3 COMMUNICATIONS AVIONICS SYSTEM INC	5353 52ND STREET SE	GRAND RAPIDS	https://ofmpub.epa.gov/frs_public2/fii_query_detail_disp_program_facility?p_registry_id=110000852211	1
166	CROP PRODUCTION SERVICES	1535 10 MILE RD	SPARTA	https://ofmpub.epa.gov/frs_public2/fii_query_detail_disp_program_facility?p_registry_id=110062004584	1
167	RASCH, TOM & SON ORCHARDS/FARM	13993 10 MILE RD	GREENVILLE	https://ofmpub.epa.gov/frs_public2/fii_query_detail_disp_program_facility?p_registry_id=110062065740	1
168	ADA COGENERATION LTD. PARTNERS	7575 E FULTON 74-1A	ADA	https://ofmpub.epa.gov/frs_public2/fii_query_detail_disp_program_facility?p_registry_id=110061855381	1

169	MEIJER #226 GAS STATION	2797 10 MILE RD NE	ROCKFORD	https://ofmpub.epa.gov/frs_public2/fii_query_detail_disp_program_facility?p_registry_id=110061839854	1
170	AT&T - M41361	3566 MICHAEL STREET SW	WYOMING	https://ofmpub.epa.gov/frs_public2/fii_query_detail_disp_program_facility?p_registry_id=110061958911	1
171	H.T. HACKNEY - GRAND RAPIDS	1180 58TH STREET, SW	WYOMING	https://ofmpub.epa.gov/frs_public2/fii_query_detail_disp_program_facility?p_registry_id=110061936115	1
172	CORROSION CONTROL CONSULTANTS & LABS INC	4403 DONKER CT SE	KENTWOOD	https://ofmpub.epa.gov/frs_public2/fii_query_detail_disp_program_facility?p_registry_id=110055447271	1
173	RAPID LINE INC	1475 GEZON PKWY SW	GRAND RAPIDS	https://ofmpub.epa.gov/frs_public2/fii_query_detail_disp_program_facility?p_registry_id=110037401727	1
174	ALPINE FARM AND GARDEN LLC	6535 ALPINE AVE. N.W.	COMSTOCK PARK	https://ofmpub.epa.gov/frs_public2/fii_query_detail_disp_program_facility?p_registry_id=110061821667	1
175	SPEEDWAY LLC	4656 ALPINE AVE NW	COMSTOCK PARK	https://ofmpub.epa.gov/frs_public2/fii_query_detail_disp_program_facility?p_registry_id=110003639821	1
176	THE SHERWIN WILLIAMS CO 4331	4630 SPARTAN INDUSTRIAL DR SW	GRANDVILLE	https://ofmpub.epa.gov/frs_public2/fii_query_detail_disp_program_facility?p_registry_id=110000890714	1
177	OLIVER PACKAGING AND EQUIPMENT CO	3236 WILSON DR NW	GRAND RAPIDS	https://ofmpub.epa.gov/frs_public2/fii_query_detail_disp_program_facility?p_registry_id=110046238362	1
178	HEARTHSIDE FOOD SOLUTIONS	2455 OAK INDUSTRIAL DR	GRAND RAPIDS	https://ofmpub.epa.gov/frs_public2/fii_query_detail_disp_program_facility?p_registry_id=110040496889	1
179	AUTOCAM PRECISION COMPONENTS A DIVISION OF NN INC	4070 E. PARIS AVE.	KENTWOOD	https://ofmpub.epa.gov/frs_public2/fii_query_detail_disp_program_facility?p_registry_id=110000411849	1
180	PACKAGING CORPORATION OF AMERICA	3251 CHICAGO DRIVE. S.W.	GRANDVILLE	https://ofmpub.epa.gov/frs_public2/fii_query_detail_disp_program_facility?p_registry_id=110002118958	1
181	STATE HEAT TREATING INC	520 32ND ST. S.E.	GRAND RAPIDS	https://ofmpub.epa.gov/frs_public2/fii_query_detail_disp_program_facility?p_registry_id=110000411938	1

182	ROOT LOWELL MFG CO	1000 FOREMAN RD	LOWELL	https://ofmpub.epa.gov/frs_public2/fii_query_detail_disp_program_facility?p_registry_id=110001320026	1
183	SPEEDWAY LLC	400 LEONARD ST NW	GRAND RAPIDS	https://ofmpub.epa.gov/frs_public2/fii_query_detail_disp_program_facility?p_registry_id=110003639830	1
184	THOME ORCHARDS/STEVE THOME	2137 7 MILE RD NW	COMSTOCK PARK	https://ofmpub.epa.gov/frs_public2/fii_query_detail_disp_program_facility?p_registry_id=110062064457	1
185	QUIKRETE - GRAND RAPIDS	20 NORTH PARK ST.	COMSTOCK PARK	https://ofmpub.epa.gov/frs_public2/fii_query_detail_disp_program_facility?p_registry_id=110062059374	1
186	LACKS TRIM SYSTEMS	4375 52ND ST SE	KENTWOOD	https://ofmpub.epa.gov/frs_public2/fii_query_detail_disp_program_facility?p_registry_id=110062088002	1
187	LOWE'S OF GRANDVILLE, MI (#1121)	4705 CANAL AVENUE	GRANDVILLE	https://ofmpub.epa.gov/frs_public2/fii_query_detail_disp_program_facility?p_registry_id=110061838070	1
188	CENTRAL LOGISTICS	5001 KENDRICK STREET	GRAND RAPIDS	https://ofmpub.epa.gov/frs_public2/fii_query_detail_disp_program_facility?p_registry_id=110062033945	1
189	ALT BROTHERS	2637 7 MILE	COMSTOCK PARK	https://ofmpub.epa.gov/frs_public2/fii_query_detail_disp_program_facility?p_registry_id=110062057884	1
190	HOLLAND (GRG)	4600 CLYDE PARK SW	WYOMING	https://ofmpub.epa.gov/frs_public2/fii_query_detail_disp_program_facility?p_registry_id=110062103254	1
191	PROGRESSIVE SURFACE, INC.	4695 DANVERS DRIVE SE	KENTWOOD	https://ofmpub.epa.gov/frs_public2/fii_query_detail_disp_program_facility?p_registry_id=110061968198	1
192	GRAND RAPIDS SC	4000 CLAY AVE SW	GRAND RAPIDS	https://ofmpub.epa.gov/frs_public2/fii_query_detail_disp_program_facility?p_registry_id=110062073143	1
193	GRASMAN FARMS	2712 100TH ST	BYRON CENTER	https://ofmpub.epa.gov/frs_public2/fii_query_detail_disp_program_facility?p_registry_id=110061811856	1
194	KERRY INC.	4444 52ND ST.	KENTWOOD	https://ofmpub.epa.gov/frs_public2/fii_query_detail_disp_program_facility?p_registry_id=110061938319	1

195	MEIJER #20 GAS STATION	2425 ALPINE AVENUE NW	GRAND RAPIDS	https://ofmpub.epa.gov/frs_public2/fii_query_detail_disp_program_facility?p_registry_id=110061852302	1
196	LACKS TRIM SYSTEMS - 52ND STREET PAINT WEST	4245 52ND STREET SOUTHEAST	KENTWOOD	https://ofmpub.epa.gov/frs_public2/fii_query_detail_disp_program_facility?p_registry_id=110000411796	1
197	VESCO OIL CORP	4875 STARR ST SE	GRAND RAPIDS	https://ofmpub.epa.gov/frs_public2/fii_query_detail_disp_program_facility?p_registry_id=110003640070	1
198	FLEET MANAGEMENT DIVISION	333 MARKET AVENUE, SW	GRAND RAPIDS	https://ofmpub.epa.gov/frs_public2/fii_query_detail_disp_program_facility?p_registry_id=110061810795	1
199	RAYMOND WITTENBACH FRUIT FARM	13109 HEFFRON RD	BELDING	https://ofmpub.epa.gov/frs_public2/fii_query_detail_disp_program_facility?p_registry_id=110062103094	1
200	COLUMBIAN INTERSTATE SERVICES	2900 DIXIE AVE SW	GRANDVILLE	https://ofmpub.epa.gov/frs_public2/fii_query_detail_disp_program_facility?p_registry_id=110061977810	1
201	AFT	1140 BUTTERWORTH	GRAND RAPIDS	https://ofmpub.epa.gov/frs_public2/fii_query_detail_disp_program_facility?p_registry_id=110061823745	1
202	GENESIS SEATING - MAIN	3445 EAST PARIS AVE SE	GRAND RAPIDS	https://ofmpub.epa.gov/frs_public2/fii_query_detail_disp_program_facility?p_registry_id=110061901679	1
203	MEIJER #604 GAS STATION	1920 44TH ST SE	KENTWOOD	https://ofmpub.epa.gov/frs_public2/fii_query_detail_disp_program_facility?p_registry_id=110062059294	1
204	LOUGHLIN FARM/FARM	9840 5 MILE RD	ADA	https://ofmpub.epa.gov/frs_public2/fii_query_detail_disp_program_facility?p_registry_id=110062072304	1
205	S & L FARM	7496 STAGE RD	CONKLIN	https://ofmpub.epa.gov/frs_public2/fii_query_detail_disp_program_facility?p_registry_id=110061839621	1
206	PROFESSIONAL FABRICATING INC	902 47TH SW	GRAND RAPIDS	https://ofmpub.epa.gov/frs_public2/fii_query_detail_disp_program_facility?p_registry_id=110061919367	1
207	RYDER TRANS SVC #2640	4001 3 MILE RD	WALKER	https://ofmpub.epa.gov/frs_public2/fii_query_detail_disp_program_facility?p_registry_id=110061850590	1

208	44TH STREET FACILITY	4185 44TH	KENTWOOD	https://ofmpub.epa.gov/frs_public2/fii_query_detail_disp_program_facility?p_registry_id=110061807914	1
209	GRAND RAPIDS (GR)	1033 FREEMAN S.W.	GRAND RAPIDS	https://ofmpub.epa.gov/frs_public2/fii_query_detail_disp_program_facility?p_registry_id=110061829703	1
210	TURNER DIVISION	2125 TURNER AVE	GRAND RAPIDS	https://ofmpub.epa.gov/frs_public2/fii_query_detail_disp_program_facility?p_registry_id=110062059034	1
211	MICHIGAN BLOOD	1036 FULLER AVE NE	GRAND RAPIDS	https://ofmpub.epa.gov/frs_public2/fii_query_detail_disp_program_facility?p_registry_id=110062057651	1
212	VERSLUIS ORCHARDS	145 MAYNARD NW	WALKER	https://ofmpub.epa.gov/frs_public2/fii_query_detail_disp_program_facility?p_registry_id=110061892947	1
213	SAM'S CLUB #6359	3901 ALPINE AVENUE NW	COMSTOCK PARK	https://ofmpub.epa.gov/frs_public2/fii_query_detail_disp_program_facility?p_registry_id=110062033437	1
214	PAIN ENTERPRISES, INC.	312 FRONT ST. S.W.	GRAND RAPIDS	https://ofmpub.epa.gov/frs_public2/fii_query_detail_disp_program_facility?p_registry_id=110061907619	1
215	HANSEN, JACK/FARM	7867 13 MILE RD	ROCKFORD	https://ofmpub.epa.gov/frs_public2/fii_query_detail_disp_program_facility?p_registry_id=110061887105	1
216	INFORMATION SERVICES BUILDING	2880 EAST BELTLINE LANE	GRAND RAPIDS	https://ofmpub.epa.gov/frs_public2/fii_query_detail_disp_program_facility?p_registry_id=110061925154	1
217	COUNTY OF DEPARTMENT PUBLIC WORKS	300 100TH ST	BYRON CENTER	https://ofmpub.epa.gov/frs_public2/fii_query_detail_disp_program_facility?p_registry_id=110015902175	1
218	MICHIGAN NATURAL STORAGE	1200 JUDD AVENUE SW	GRAND RAPIDS	https://ofmpub.epa.gov/frs_public2/fii_query_detail_disp_program_facility?p_registry_id=110037954407	1
219	ADVANCE CENTRAL SERVICES MICHIGAN	3100 WALKER RIDGE NW	WALKER	https://ofmpub.epa.gov/frs_public2/fii_query_detail_disp_program_facility?p_registry_id=110020477624	1
220	SPECIALTY HEAT TREATING INC	3700 EASTERN AVENUE SOUTHEAST	GRAND RAPIDS	https://ofmpub.epa.gov/frs_public2/fii_query_detail_disp_program_facility?p_registry_id=110008058494	1

221	KENTWOOD IPCS SWITCH	4717 BROADMOOR SE (SUITE H)	KENTWOOD	https://ofmpub.epa.gov/frs_public2/fii_query_detail_disp_program_facility?p_registry_id=110062002158	1
222	CENTRAL LOGISTICS	5400 - 33RD STREET	KENTWOOD	https://ofmpub.epa.gov/frs_public2/fii_query_detail_disp_program_facility?p_registry_id=110061832557	1
223	APPLE TREE FARMS LLC #6	NE CORNER OF ALDEN NASH AVE & 3 MILE RD, VERGENNES	LOWELL	https://ofmpub.epa.gov/frs_public2/fii_query_detail_disp_program_facility?p_registry_id=110062058918	1
224	SPEEDRACK PRODUCTS GROUP, LTD. - SPARTA HEADQUARTERS	7903 VENTURE AVENUE	SPARTA	https://ofmpub.epa.gov/frs_public2/fii_query_detail_disp_program_facility?p_registry_id=110062020753	1
225	AT&T - M42084	1699 OAKLEIGH	GRAND RAPIDS	https://ofmpub.epa.gov/frs_public2/fii_query_detail_disp_program_facility?p_registry_id=110061990966	1
226	ADA PLANT	867 EGYPT VALLEY	ADA	https://ofmpub.epa.gov/frs_public2/fii_query_detail_disp_program_facility?p_registry_id=110061951963	1
227	GRAND RAPIDS TERMINAL	1700 FRONTAGE SW	GRAND RAPIDS	https://ofmpub.epa.gov/frs_public2/fii_query_detail_disp_program_facility?p_registry_id=110061924921	1
228	GREEN TREE ORCHARDS	3820 8 MILE	GRAND RAPIDS	https://ofmpub.epa.gov/frs_public2/fii_query_detail_disp_program_facility?p_registry_id=110061818813	1
229	MEIJER #248 GAS STATION	3650 17 MILE RD., N.E.	CEDAR SPRINGS	https://ofmpub.epa.gov/frs_public2/fii_query_detail_disp_program_facility?p_registry_id=110062101693	1
230	E. MIEDEMA & SONS INC	9707 BURLINGAME	BYRON CENTER	https://ofmpub.epa.gov/frs_public2/fii_query_detail_disp_program_facility?p_registry_id=110062058543	1
231	GRAND RAPIDS	2925 NORTH RIDGE, N.W.	GRAND RAPIDS	https://ofmpub.epa.gov/frs_public2/fii_query_detail_disp_program_facility?p_registry_id=110061803464	1
232	FLEET GARAGE	470 WOLVERINE STREET	ROCKFORD	https://ofmpub.epa.gov/frs_public2/fii_query_detail_disp_program_facility?p_registry_id=110062004192	1
233	APPLEQUEST INC	3962 PETTIS	ADA	https://ofmpub.epa.gov/frs_public2/fii_query_detail_disp_program_facility?p_registry_id=110061823861	1

234	REUHS	5350 84TH ST.	CALEDONIA	https://ofmpub.epa.gov/frs_public2/fii_query_detail_disp_program_facility?p_registry_id=110062037399	1
235	SPECTRUM E-COAT INC	700 WEALTHY ST SW	GRAND RAPIDS	https://ofmpub.epa.gov/frs_public2/fii_query_detail_disp_program_facility?p_registry_id=110000411251	1
236	VARIANT MEDICAL INC.	520 WATSON STREET SOUTH WEST	GRAND RAPIDS	https://ofmpub.epa.gov/frs_public2/fii_query_detail_disp_program_facility?p_registry_id=110000411457	1
237	WORTHEN COATED FABRICS	524 BUTTERWORTH SW	GRAND RAPIDS	https://ofmpub.epa.gov/frs_public2/fii_query_detail_disp_program_facility?p_registry_id=110000411466	1
238	LIGHT METALS CORPORATION	2740 PRAIRIE SW	WYOMING	https://ofmpub.epa.gov/frs_public2/fii_query_detail_disp_program_facility?p_registry_id=110011125264	1
239	TRUE TEXTILES MARKETING, INC.	5300 CORPORATE GROVE DR SUITE 700	GRAND RAPIDS	https://ofmpub.epa.gov/frs_public2/fii_query_detail_disp_program_facility?p_registry_id=110020518929	1
240	COUNTRY FRESH LLC	2555 BUCHANAN S.W.	GRAND RAPIDS	https://ofmpub.epa.gov/frs_public2/fii_query_detail_disp_program_facility?p_registry_id=110000411867	1
241	BRILLCAST INC	3400 WENTWORTH DR	GRAND RAPIDS	https://ofmpub.epa.gov/frs_public2/fii_query_detail_disp_program_facility?p_registry_id=110031001270	1
242	JOE RASCH ORCHARDS	9140 KENOWA	SPARTA	https://ofmpub.epa.gov/frs_public2/fii_query_detail_disp_program_facility?p_registry_id=110061818234	1
243	AT&T- M41069	6255 28TH STREET SE	GRAND RAPIDS	https://ofmpub.epa.gov/frs_public2/fii_query_detail_disp_program_facility?p_registry_id=110062015386	1
244	MEIJER GR 90 DIST FACILITY	2725 WALKER NW	GRAND RAPIDS	https://ofmpub.epa.gov/frs_public2/fii_query_detail_disp_program_facility?p_registry_id=110061865405	1
245	METC GAINES SUBSTATION	4375 84TH STREET SOUTHEAST	CALEDONIA	https://ofmpub.epa.gov/frs_public2/fii_query_detail_disp_program_facility?p_registry_id=110061809208	1
246	HAVILAND CONSUMER PRODUCTS, INC.	2168 AVASTAR AVENUE	WALKER	https://ofmpub.epa.gov/frs_public2/fii_query_detail_disp_program_facility?p_registry_id=110061852277	1

247	SUCCOP ORCHARDS & STORAGE	3605 TEN MILE RD NW	SPARTA	https://ofmpub.epa.gov/frs_public2/fii_query_detail_disp_program_facility?p_registry_id=110061817761	1
248	SARA LEE	210 28TH ST SE	GRAND RAPIDS	https://ofmpub.epa.gov/frs_public2/fii_query_detail_disp_program_facility?p_registry_id=110012601185	1
249	DYNA PLATE INC	344 MART ST SW	GRAND RAPIDS	https://ofmpub.epa.gov/frs_public2/fii_query_detail_disp_program_facility?p_registry_id=110007598867	1
250	BENTELER AUTOMOTIVE CORP	320 HALL STREET SOUTHWEST	GRAND RAPIDS	https://ofmpub.epa.gov/frs_public2/fii_query_detail_disp_program_facility?p_registry_id=110000411518	1
251	PENSKE TRUCK LEASING CO LP	5475 CLAY AVE SW	GRAND RAPIDS	https://ofmpub.epa.gov/frs_public2/fii_query_detail_disp_program_facility?p_registry_id=110003669744	1
252	FIVE STAR BRANDS INC	4855 52ND ST SE	GRAND RAPIDS	https://ofmpub.epa.gov/frs_public2/fii_query_detail_disp_program_facility?p_registry_id=110003693717	1
253	PLAINFIELD TOWNSHIP WATER DEPARTMENT	5220 WOODFIELD COURT, NE	GRAND RAPIDS	https://ofmpub.epa.gov/frs_public2/fii_query_detail_disp_program_facility?p_registry_id=110052193906	1
254	KARONA INC	4100 KARONA COURT	CALEDONIA	https://ofmpub.epa.gov/frs_public2/fii_query_detail_disp_program_facility?p_registry_id=110012612422	1
255	MASTER FINISH	2020 NELSON SE	GRAND RAPIDS	https://ofmpub.epa.gov/frs_public2/fii_query_detail_disp_program_facility?p_registry_id=110000411554	1
256	SPEEDWAY SUPERAMERICA-KENT CTY	7 MAIN ST	KENT CITY	https://ofmpub.epa.gov/frs_public2/fii_query_detail_disp_program_facility?p_registry_id=110003643898	1
257	RICHWOOD INDUSTRIES INC	2700 BUCHANAN AVE SW	GRAND RAPIDS	https://ofmpub.epa.gov/frs_public2/fii_query_detail_disp_program_facility?p_registry_id=110022810751	1
258	SPEEDWAY 7091	6419 BYRON CENTER AVE SW	BYRON CENTER	https://ofmpub.epa.gov/frs_public2/fii_query_detail_disp_program_facility?p_registry_id=110045546236	1
259	ATLAS EPS, A DIVISION OF ATLAS ROOFING CORP.	8240 BYRON CENTER RD	BYRON CENTER	https://ofmpub.epa.gov/frs_public2/fii_query_detail_disp_program_facility?p_registry_id=110001845148	1

260	RALCORP FROZEN BAKERY PRODUCTS	1661 28TH ST SW	WYOMING	https://ofmpub.epa.gov/frs_public2/fii_query_detail_disp_program_facility?p_registry_id=110031352051	1
261	PROGRESS CHEMICAL INC	3015 DORMAX ST SW	GRANDVILLE	https://ofmpub.epa.gov/frs_public2/fii_query_detail_disp_program_facility?p_registry_id=110037403217	1
262	KEEBLER CO	310 28TH ST.	GRAND RAPIDS	https://ofmpub.epa.gov/frs_public2/fii_query_detail_disp_program_facility?p_registry_id=110000411590	1
263	DEMACIC CORPORATION	507 PLYMOUTH AVENUE, NE	GRAND RAPIDS	https://ofmpub.epa.gov/frs_public2/fii_query_detail_disp_program_facility?p_registry_id=110000890607	1
264	FIRE DEPARTMENT	115 FRANKLIN SW	GRAND RAPIDS	https://ofmpub.epa.gov/frs_public2/fii_query_detail_disp_program_facility?p_registry_id=110061985240	1
265	GORDON MANUFACTURING COMPANY INC	5250 52ND ST SE	GRAND RAPIDS	https://ofmpub.epa.gov/frs_public2/fii_query_detail_disp_program_facility?p_registry_id=110058024301	1
266	GRANDVILLE	2828 28TH ST SW	GRANDVILLE	https://ofmpub.epa.gov/frs_public2/fii_query_detail_disp_program_facility?p_registry_id=110061975420	1
267	UPS FREIGHT	2693 COURIER CT.	WALKER	https://ofmpub.epa.gov/frs_public2/fii_query_detail_disp_program_facility?p_registry_id=110062038450	1
268	AT&T - M42129	2840 CHENEY AVENUE NE	GRAND RAPIDS	https://ofmpub.epa.gov/frs_public2/fii_query_detail_disp_program_facility?p_registry_id=110061883458	1
269	X-RITE KENTWOOD FACILITY	4300 44TH STREET SE	GRAND RAPIDS	https://ofmpub.epa.gov/frs_public2/fii_query_detail_disp_program_facility?p_registry_id=110061880781	1
270	ROBINETTE ORCHARDS	3142 4 MILE RD NE	GRAND RAPIDS	https://ofmpub.epa.gov/frs_public2/fii_query_detail_disp_program_facility?p_registry_id=110061996238	1
271	GRAND RAPIDS MRF	1737 CHICAGO DR	WYOMING	https://ofmpub.epa.gov/frs_public2/fii_query_detail_disp_program_facility?p_registry_id=110061966877	1
272	CSXT GRAND RAPIDS, MI SHOPS	945 FREEMAN AVENUE, SW	GRAND RAPIDS	https://ofmpub.epa.gov/frs_public2/fii_query_detail_disp_program_facility?p_registry_id=110062038548	1

273	STEEL CRAFT TECHNOLOGIES	8057 GRAPHIC DR	BELMONT	https://ofmpub.epa.gov/frs_public2/fii_query_detail_disp_program_facility?p_registry_id=110061937542	1
274	VANGUARD FIRE & SUPPLY	2101 MARTINDALE AVE SW	GRAND RAPIDS	https://ofmpub.epa.gov/frs_public2/fii_query_detail_disp_program_facility?p_registry_id=110061821710	1
275	HANSEN, JACK/FARM	8167 13 MILE RD	ROCKFORD	https://ofmpub.epa.gov/frs_public2/fii_query_detail_disp_program_facility?p_registry_id=110061818207	1
276	ALLOY EXCHANGE INC	300 ROCKFORD PARK DR	ROCKFORD	https://ofmpub.epa.gov/frs_public2/fii_query_detail_disp_program_facility?p_registry_id=110061932477	1
277	CENTER MANUFACTURING INC.- PLANT 1	990 84TH ST SW	BYRON CENTER	https://ofmpub.epa.gov/frs_public2/fii_query_detail_disp_program_facility?p_registry_id=110061891813	1
278	GRAND RAPIDS POP	4245 44TH ST SE SUITE 6	GRAND RAPIDS	https://ofmpub.epa.gov/frs_public2/fii_query_detail_disp_program_facility?p_registry_id=110062022733	1
279	TWIN BEE ORCHARD	12268 5 MILE RD NE	LOWELL	https://ofmpub.epa.gov/frs_public2/fii_query_detail_disp_program_facility?p_registry_id=110062004619	1
280	MORSE STORAGE	10350 FRUIT RIDGE AVE.	SPARTA	https://ofmpub.epa.gov/frs_public2/fii_query_detail_disp_program_facility?p_registry_id=110062022813	1
281	ALT'S FRUIT FARM	2570 7 MILE RD	COMSTOCK PARK	https://ofmpub.epa.gov/frs_public2/fii_query_detail_disp_program_facility?p_registry_id=110062001319	1
282	CHASE, CHARLES/FARM	8011 SPARTA AVE	SPARTA	https://ofmpub.epa.gov/frs_public2/fii_query_detail_disp_program_facility?p_registry_id=110061991037	1
283	WITTENBACH ORCHARDS	13497 HEFFRON RD	BELDING	https://ofmpub.epa.gov/frs_public2/fii_query_detail_disp_program_facility?p_registry_id=110061857557	1
284	HULL LIFT TRUCK INC	4423 40TH ST SE	KENTWOOD	https://ofmpub.epa.gov/frs_public2/fii_query_detail_disp_program_facility?p_registry_id=110061990939	1
285	H-W FARMS/FARM	13375 BELDING RD	BELDING	https://ofmpub.epa.gov/frs_public2/fii_query_detail_disp_program_facility?p_registry_id=110061950991	1

286	SPARTA MUSKEGON PURCH	12291 SPARTA AVE	SPARTA	https://ofmpub.epa.gov/frs_public2/fii_query_detail_disp_program_facility?p_registry_id=110061977053	1
287	KRAFT ORCHARDS/FARM	3412 10 MILE	SPARTA	https://ofmpub.epa.gov/frs_public2/fii_query_detail_disp_program_facility?p_registry_id=110061823781	1
288	CHASE ORCHARDS	6034 PEACH RIDGE	COMSTOCK PARK	https://ofmpub.epa.gov/frs_public2/fii_query_detail_disp_program_facility?p_registry_id=110061883387	1
289	LACKS WHEEL SYSTEMS	4251 BROCKTON COURT SE	KENTWOOD	https://ofmpub.epa.gov/frs_public2/fii_query_detail_disp_program_facility?p_registry_id=110061803543	1
290	GRAND RAPIDS HOME FOR VETERANS	3000 MONROE AVE NW	GRAND RAPIDS	https://ofmpub.epa.gov/frs_public2/fii_query_detail_disp_program_facility?p_registry_id=110061949165	1
291	HOLCIM INC	3443 VIADUCT ST SW	GRANDVILLE	https://ofmpub.epa.gov/frs_public2/fii_query_detail_disp_program_facility?p_registry_id=110061875644	1
292	XPO LOGISTICS FREIGHT INC	5350 KRAFT AVE SE	KENTWOOD	https://ofmpub.epa.gov/frs_public2/fii_query_detail_disp_program_facility?p_registry_id=110054838529	1
293	ALAMO RENT-A-CAR / NATIONAL CAR RENTAL	4575 PEDERSON COURT SE	GRAND RAPIDS	https://ofmpub.epa.gov/frs_public2/fii_query_detail_disp_program_facility?p_registry_id=110061839051	1
294	THE HOME DEPOT STORE #2748	4900 WILSON AVE SW	GRANDVILLE	https://ofmpub.epa.gov/frs_public2/fii_query_detail_disp_program_facility?p_registry_id=110061830979	1
295	STARR ST GR-315 (GRAND RAPIDS MTSO) (ID:6231602)	5005 STARR ST SE	GRAND RAPIDS	https://ofmpub.epa.gov/frs_public2/fii_query_detail_disp_program_facility?p_registry_id=110061838800	1
296	NES RENTALS	8855 BYRON COMMERCE	BYRON CENTER	https://ofmpub.epa.gov/frs_public2/fii_query_detail_disp_program_facility?p_registry_id=110062029022	1
297	METC WEALTHY STREET SUBSTATION	840 WEALTHY STREET SW	GRAND RAPIDS	https://ofmpub.epa.gov/frs_public2/fii_query_detail_disp_program_facility?p_registry_id=110061908663	1
298	WYOMING CLEAN WATER PLANT	2350 IVANREST SW	WYOMING	https://ofmpub.epa.gov/frs_public2/fii_query_detail_disp_program_facility?p_registry_id=110062022467	1

299	AT&T - M41A06	6718 KALAMAZOO	DUTTON	https://ofmpub.epa.gov/frs_public2/fii_query_detail_disp_program_facility?p_registry_id=110062037282	1
300	REMICO STREET FACILITY	2610 REMICO ST SW	WYOMING	https://ofmpub.epa.gov/frs_public2/fii_query_detail_disp_program_facility?p_registry_id=110062064750	1
301	MAGNA MIRRORS LOWELL DIVISION	6151 BANCROFT AVE.	ALTO	https://ofmpub.epa.gov/frs_public2/fii_query_detail_disp_program_facility?p_registry_id=110000410136	1
302	COLUMBIAN DISTRIBUTION SERVICES	900 HALL STREET SW	GRAND RAPIDS	https://ofmpub.epa.gov/frs_public2/fii_query_detail_disp_program_facility?p_registry_id=110041202310	1
303	GE AVIATION SYSTEMS, LLC	3290 PATTERSON AVENUE SOUTH EAST	GRAND RAPIDS	https://ofmpub.epa.gov/frs_public2/fii_query_detail_disp_program_facility?p_registry_id=110001849064	1
304	AGROPUR INC	5252 CLAY SW	WYOMING	https://ofmpub.epa.gov/frs_public2/fii_query_detail_disp_program_facility?p_registry_id=110003583097	1
305	US POSTAL SERVICE	3500 PATTERSON AVE SE	GRAND RAPIDS	https://ofmpub.epa.gov/frs_public2/fii_query_detail_disp_program_facility?p_registry_id=110031339086	1
306	ACCESS BUSINESS GROUP SPAULDING SC	5101 SPAULDING	ADA	https://ofmpub.epa.gov/frs_public2/fii_query_detail_disp_program_facility?p_registry_id=110062038799	1
307	SOUTH GRAND RAPID GATE	SEC 31, T7N, R12W	KENT CITY	https://ofmpub.epa.gov/frs_public2/fii_query_detail_disp_program_facility?p_registry_id=110061937659	1
308	DELTA AIR LINES GRAND RAPIDS	5500 44TH ST SE	GRAND RAPIDS	https://ofmpub.epa.gov/frs_public2/fii_query_detail_disp_program_facility?p_registry_id=110008456759	1
309	FINISHMASTER INC	551 28TH ST SW	WYOMING	https://ofmpub.epa.gov/frs_public2/fii_query_detail_disp_program_facility?p_registry_id=110003679038	1
310	SPEEDWAY LLC	4045 28TH ST SE	KENTWOOD	https://ofmpub.epa.gov/frs_public2/fii_query_detail_disp_program_facility?p_registry_id=110003639876	1
311	ALTO TERMINAL	6012 ALDEN NASH AVENUE	ALTO	https://ofmpub.epa.gov/frs_public2/fii_query_detail_disp_program_facility?p_registry_id=110000567565	1

312	NORTH AMERICA FUEL SYSTEMS REMANUFACTURING	4232 BROCKTON DR SE	KENTWOOD	https://ofmpub.epa.gov/frs_public2/fii_query_detail_disp_program_facility?p_registry_id=110009600609	1
313	ADAC AUTOMOTIVE 36TH ST. PLANT	3801 36TH STREET SOUTH EAST	GRAND RAPIDS	https://ofmpub.epa.gov/frs_public2/fii_query_detail_disp_program_facility?p_registry_id=110001845157	1
314	PRIDGEON AND CLAY INC	1111 WALLEN AVE SW	GRAND RAPIDS	https://ofmpub.epa.gov/frs_public2/fii_query_detail_disp_program_facility?p_registry_id=110003601424	1
315	SPEEDWAY LLC	4096 PLAINFIELD AVE NE	GRAND RAPIDS	https://ofmpub.epa.gov/frs_public2/fii_query_detail_disp_program_facility?p_registry_id=110015798993	1
316	STANLEY INNERSPACE CORPORATION	4450 36TH ST SE	KENTWOOD	https://ofmpub.epa.gov/frs_public2/fii_query_detail_disp_program_facility?p_registry_id=110042280091	1
317	ENERGY PRODUCTS INC	5329 CLAY AVE SW	GRAND RAPIDS	https://ofmpub.epa.gov/frs_public2/fii_query_detail_disp_program_facility?p_registry_id=110038871655	1
318	EBERS ORCHARDS/FARM	1645 TEN MILE RD	SPARTA	https://ofmpub.epa.gov/frs_public2/fii_query_detail_disp_program_facility?p_registry_id=110061937392	1
319	MEIJER #216 GAS STATION	213 WILSON AVE NW	GRAND RAPIDS	https://ofmpub.epa.gov/frs_public2/fii_query_detail_disp_program_facility?p_registry_id=110061967867	1
320	BUTTERWORTH STORAGE	3456 BUTTERWORTH NW	GRAND RAPIDS	https://ofmpub.epa.gov/frs_public2/fii_query_detail_disp_program_facility?p_registry_id=110062020922	1
321	GRR - AMERICAN EAGLE AIRLINES - KENT COUNTY INT'L AIRPORT	5500 44TH STREET SE	GRAND RAPIDS	https://ofmpub.epa.gov/frs_public2/fii_query_detail_disp_program_facility?p_registry_id=110062093452	1
322	PACE ANALYTICAL SERVICES LLC	5560 CORPORATE EXCHANGE CT SE	GRAND RAPIDS	https://ofmpub.epa.gov/frs_public2/fii_query_detail_disp_program_facility?p_registry_id=110003711476	1
323	DAVIDSON PLYFORMS INC	5505 33RD ST SE	GRAND RAPIDS	https://ofmpub.epa.gov/frs_public2/fii_query_detail_disp_program_facility?p_registry_id=110001847173	1
324	SUSPA, INC.	3970 ROGER B CHAFFEE BLVD	GRAND RAPIDS	https://ofmpub.epa.gov/frs_public2/fii_query_detail_disp_program_facility?p_registry_id=110003637379	1

325	WILBUR-ELLIS COMPANY	4160 10 MILEE RD NW	SPARTA	https://ofmpub.epa.gov/frs_public2/fii_query_detail_disp_program_facility?p_registry_id=110017771945	1
326	WOLVERINE SCRAP METAL	1721 CHICAGO DR. SW	WYOMING	https://ofmpub.epa.gov/frs_public2/fii_query_detail_disp_program_facility?p_registry_id=110061936829	1
327	AT&T - M41379	8427 MERTON SW	BYRON CENTER	https://ofmpub.epa.gov/frs_public2/fii_query_detail_disp_program_facility?p_registry_id=110062050630	1
328	HEFFRON ORCHARDS - GRATTAN TWP	13934 STROTIDE	BELDING	https://ofmpub.epa.gov/frs_public2/fii_query_detail_disp_program_facility?p_registry_id=110062094754	1
329	PURITY CYLINDER GASES INC	2940 CLYDON SW	WYOMING	https://ofmpub.epa.gov/frs_public2/fii_query_detail_disp_program_facility?p_registry_id=110061887445	1
330	CLIFFORD FARM/FARM	7600 ASHLEY RD	BELDING	https://ofmpub.epa.gov/frs_public2/fii_query_detail_disp_program_facility?p_registry_id=110062010933	1
331	MARVEL/GR GRAVEL	3-6N-12W 2019 CHICAGO DR S.W.	WYOMING	https://ofmpub.epa.gov/frs_public2/fii_query_detail_disp_program_facility?p_registry_id=110062110451	1
332	METC PLASTER CREEK SUBSTATION	4889 WEST GREENBROOKE DRIVE	GRAND RAPIDS	https://ofmpub.epa.gov/frs_public2/fii_query_detail_disp_program_facility?p_registry_id=110062020744	1
333	BENTELER AUTOMOTIVE CORP-HAGEN DRIVE FACILITY	3721 HAGEN DRIVE SE	GRAND RAPIDS	https://ofmpub.epa.gov/frs_public2/fii_query_detail_disp_program_facility?p_registry_id=110061881815	1
334	CORIUM INTERNATIONAL, INC. BLDG 52	4741 TALON CT SE,	GRAND RAPIDS	https://ofmpub.epa.gov/frs_public2/fii_query_detail_disp_program_facility?p_registry_id=110062023563	1
335	BLUELINX CORP	825 BUCHANAN SW	GRAND RAPIDS	https://ofmpub.epa.gov/frs_public2/fii_query_detail_disp_program_facility?p_registry_id=110062001845	1
336	CORPORATE OFFICE/WAREHOUSE	3070 SHAFFER S.E.	GRAND RAPIDS	https://ofmpub.epa.gov/frs_public2/fii_query_detail_disp_program_facility?p_registry_id=110061875653	1
337	MOIRON INC	7701 VENTURE AVE	SPARTA	https://ofmpub.epa.gov/frs_public2/fii_query_detail_disp_program_facility?p_registry_id=110061936384	1

338	JOHN FRYEAR FARM	6740 FRUIT RIDGE	GRAND RAPIDS	https://ofmpub.epa.gov/frs_public2/fii_query_detail_disp_program_facility?p_registry_id=110061977375	1
339	SCHWALLIER COUNTRY BASKET #2	3410 4 MILE RD	GRAND RAPIDS	https://ofmpub.epa.gov/frs_public2/fii_query_detail_disp_program_facility?p_registry_id=110062088351	1
340	FINISHMASTER INC #990 DIST CR	4259 40TH ST SE	KENTWOOD	https://ofmpub.epa.gov/frs_public2/fii_query_detail_disp_program_facility?p_registry_id=110061949272	1
341	FARM	4525 4 MILE NW	GRAND RAPIDS	https://ofmpub.epa.gov/frs_public2/fii_query_detail_disp_program_facility?p_registry_id=110061984848	1
342	CINTAS 301	3149 WILSON DRIVE NW	WALKER	https://ofmpub.epa.gov/frs_public2/fii_query_detail_disp_program_facility?p_registry_id=110061957832	1
343	CALEDONIA FARMERS ELEVATOR	146 EAST MAIN STREET	CALEDONIA	https://ofmpub.epa.gov/frs_public2/fii_query_detail_disp_program_facility?p_registry_id=110011706760	1
344	CASCADES ENVIROPAC HPM, LLC	236 STEVENS STREET SW	GRAND RAPIDS	https://ofmpub.epa.gov/frs_public2/fii_query_detail_disp_program_facility?p_registry_id=110061969062	1
345	OLIVER HEALTH CARE PACKAGING	445 6TH ST NW	GRAND RAPIDS	https://ofmpub.epa.gov/frs_public2/fii_query_detail_disp_program_facility?p_registry_id=110045483428	1
346	AT&T - M42175	7318 THORNAPPLE RIVER DR	ADA	https://ofmpub.epa.gov/frs_public2/fii_query_detail_disp_program_facility?p_registry_id=110061915851	1
347	STEFFENS, JOE/FARM	6485 WALKER AVE NW	GRAND RAPIDS	https://ofmpub.epa.gov/frs_public2/fii_query_detail_disp_program_facility?p_registry_id=110061979480	1
348	WEALTHY FACILITY	444 WEALTHY	GRAND RAPIDS	https://ofmpub.epa.gov/frs_public2/fii_query_detail_disp_program_facility?p_registry_id=110062037415	1
349	LOWELL LIGHT & POWER MAIN POWER PLANT	127 NORTH BROADWAY	LOWELL	https://ofmpub.epa.gov/frs_public2/fii_query_detail_disp_program_facility?p_registry_id=110061978506	1
350	ALPINE DIVISION	1860 ALPINE AVE	GRAND RAPIDS	https://ofmpub.epa.gov/frs_public2/fii_query_detail_disp_program_facility?p_registry_id=110062080527	1

351	PENSKE TRUCK LEASING CO LP	5161 FALCON VIEW AVE SE	KENTWOOD	https://ofmpub.epa.gov/frs_public2/fii_query_detail_disp_program_facility?p_registry_id=110003698945	1
352	FORMER HAGERWOOD PRESERVING SITE 1	1211 JUDD AVENUE SW	WYOMING	https://ofmpub.epa.gov/frs_public2/fii_query_detail_disp_program_facility?p_registry_id=110000783000	1
353	GRANDVILLE PRINTING COMPANY	4719 IVANREST AVE	GRANDVILLE	https://ofmpub.epa.gov/frs_public2/fii_query_detail_disp_program_facility?p_registry_id=110001844121	1
354	SUPERIOR ASPHALT INC	6900 EAST PARIS INDUSTRIAL	CALEDONIA	https://ofmpub.epa.gov/frs_public2/fii_query_detail_disp_program_facility?p_registry_id=110042261940	1
355	SYSCO GRAND RAPIDS, LLC	3700 SYSCO CT.	GRAND RAPIDS	https://ofmpub.epa.gov/frs_public2/fii_query_detail_disp_program_facility?p_registry_id=110000551536	1
356	GRAND RAPIDS PLASTICS - GP	4150 BROADMOOR SE	GRAND RAIPDS	https://ofmpub.epa.gov/frs_public2/fii_query_detail_disp_program_facility?p_registry_id=110061951106	1
357	CORE FARMS ORCHARD #5	N OFF OF 4 MILE RD, BETWEEN BYRNE & LINCOLN LAKE R	GRATTAN	https://ofmpub.epa.gov/frs_public2/fii_query_detail_disp_program_facility?p_registry_id=110062799958	1
358	GREEN VALLEY AGRICULTURAL INCORPORATED	3957 108TH STREET SE	CALEDONIA	https://ofmpub.epa.gov/frs_public2/fii_query_detail_disp_program_facility?p_registry_id=110010580246	1
359	PURFORMS INC	615 CHATHAM ST	LOWELL	https://ofmpub.epa.gov/frs_public2/fii_query_detail_disp_program_facility?p_registry_id=110020518536	1
360	KNOLL INCORPORATED	4300 - 36TH ST. SE	GRAND RAPIDS	https://ofmpub.epa.gov/frs_public2/fii_query_detail_disp_program_facility?p_registry_id=110000411876	1
361	MCI WMNGMI (MIWMNGMI)	2222 44TH STREET SW	WYOMING	https://ofmpub.epa.gov/frs_public2/fii_query_detail_disp_program_facility?p_registry_id=110061891724	1
362	KENT COUNTY ROAD COMMISSION	4949 S COMPLEX DR	GRAND RAPIDS	https://ofmpub.epa.gov/frs_public2/fii_query_detail_disp_program_facility?p_registry_id=110062044871	1
363	WALKER ICE AND FITNESS	4151 REMEMBRANCE RD	WALKER	https://ofmpub.epa.gov/frs_public2/fii_query_detail_disp_program_facility?p_registry_id=110061978212	1

364	AT&T - M42182	7516 BELDING ROAD (NEAR SUNFISH)	ROCKFORD	https://ofmpub.epa.gov/frs_public2/fii_query_detail_disp_program_facility?p_registry_id=110062033525	1
365	GEORGE WRIGHT I BLOCK ORCHARD	7265 PINE RIDGE DR.	BELDING	https://ofmpub.epa.gov/frs_public2/fii_query_detail_disp_program_facility?p_registry_id=110062088342	1
366	DISTRIBUTION CENTER 47	9300 COURTLAND DRIVE	ROCKFORD	https://ofmpub.epa.gov/frs_public2/fii_query_detail_disp_program_facility?p_registry_id=110062102022	1
367	METC FOUR MILE SUBSTATION	3554 BRISTOL AVENUE NW	GRAND RAPIDS	https://ofmpub.epa.gov/frs_public2/fii_query_detail_disp_program_facility?p_registry_id=110061851321	1
368	WEATHER FORECASTING OFFICE GRAND RAPIDS	4899 S. COMPLEX DR.	GRAND RAPIDS	https://ofmpub.epa.gov/frs_public2/fii_query_detail_disp_program_facility?p_registry_id=110061830951	1
369	AT&T - M41068	4512 PETTERSON SE	GRAND RAPIDS	https://ofmpub.epa.gov/frs_public2/fii_query_detail_disp_program_facility?p_registry_id=110061951801	1
370	YANFENG US AUTOMOTIVE INTERIOR SYSTEMS LLC	5050 KENDRICK ST	GRAND RAPIDS	https://ofmpub.epa.gov/frs_public2/fii_query_detail_disp_program_facility?p_registry_id=110042188174	1
371	REISTER'S GROWER SERVICES, LLC	14050 FRUIT RIDGE AVE	KENT CITY	https://ofmpub.epa.gov/frs_public2/fii_query_detail_disp_program_facility?p_registry_id=110061832717	1
372	AT&T - M42187	119 NORTH HUDSON	LOWELL	https://ofmpub.epa.gov/frs_public2/fii_query_detail_disp_program_facility?p_registry_id=110061855149	1
373	UNITED AIRLINES	5500 44TH ST SE	GRAND RAPIDS	https://ofmpub.epa.gov/frs_public2/fii_query_detail_disp_program_facility?p_registry_id=110061851410	1
374	METC BEALS ROAD SUBSTATION	248 28TH STREET SW	GRAND RAPIDS	https://ofmpub.epa.gov/frs_public2/fii_query_detail_disp_program_facility?p_registry_id=110062023420	1
375	36TH STREET MIXING CENTER	1050 36TH SUITE 390	GRAND RAPIDS	https://ofmpub.epa.gov/frs_public2/fii_query_detail_disp_program_facility?p_registry_id=110062057893	1
376	BRENNTAG GREAT LAKES	3900 44TH ST SE	KENTWOOD	https://ofmpub.epa.gov/frs_public2/fii_query_detail_disp_program_facility?p_registry_id=110042282589	1

377	MICHIGAN TURKEY PRODUCERS CO-OP INC.	2140 CHICAGO DRIVE SOUTHWEST	WYOMING	https://ofmpub.epa.gov/frs_public2/fii_query_detail_disp_program_facility?p_registry_id=110001130400	1
378	KENT QUALITY FOODS, INC.	703 LEONARD ST NW	GRAND RAPIDS	https://ofmpub.epa.gov/frs_public2/fii_query_detail_disp_program_facility?p_registry_id=110003696974	1
379	SPEEDWAY LLC	4018 CASCADE RD SE	GRAND RAPIDS	https://ofmpub.epa.gov/frs_public2/fii_query_detail_disp_program_facility?p_registry_id=110003639858	1
380	WASTE MANAGEMENT OF MICHIGAN	1668 PORTER ST SW	GRAND RAPIDS	https://ofmpub.epa.gov/frs_public2/fii_query_detail_disp_program_facility?p_registry_id=110003601754	1
381	PLUMMERS ENVIRONMENTAL SERVICES INC	10075 SEDROC INDUSTRIAL DR SW	BYRON CENTER	https://ofmpub.epa.gov/frs_public2/fii_query_detail_disp_program_facility?p_registry_id=110015814895	1
382	BELL PACKAGING CORP	2000 BEVERLY AVE SW	GRAND RAPIDS	https://ofmpub.epa.gov/frs_public2/fii_query_detail_disp_program_facility?p_registry_id=110003583587	1
383	SPEEDWAY LLC	3210 PLAINFIELD AVE NE	GRAND RAPIDS	https://ofmpub.epa.gov/frs_public2/fii_query_detail_disp_program_facility?p_registry_id=110003686725	1
384	KEEBLER COMPANY	3300 ROGER B CHAFFEE SE	WYOMING	https://ofmpub.epa.gov/frs_public2/fii_query_detail_disp_program_facility?p_registry_id=110031400348	1
385	VI-CHEM CORP	55 COTTAGE GROVE SW	GRAND RAPIDS	https://ofmpub.epa.gov/frs_public2/fii_query_detail_disp_program_facility?p_registry_id=110003563910	1
386	SPEEDWAY LLC	4121 WEST RIVER DR NE	COMSTOCK PARK	https://ofmpub.epa.gov/frs_public2/fii_query_detail_disp_program_facility?p_registry_id=110042284550	1
387	CRYSTAL FLASH LIMITED PARTNERS	1760 ALPINE AVE NW	GRAND RAPIDS	https://ofmpub.epa.gov/frs_public2/fii_query_detail_disp_program_facility?p_registry_id=110038871085	1
388	KEY PLASTICS LLC	5375 INTERNATIONAL PARKWAY	GRAND RAPIDS	https://ofmpub.epa.gov/frs_public2/fii_query_detail_disp_program_facility?p_registry_id=110058010879	1
389	OWENS & MINOR DISTRIBUTION, INC.	3900 S. GREENBROOKE DRIVE SE	KENTWOOD	https://ofmpub.epa.gov/frs_public2/fii_query_detail_disp_program_facility?p_registry_id=110061932976	1

390	RIVER CITY METAL PRODUCTS INC	655 GODFREY SW	GRAND RAPIDS	https://ofmpub.epa.gov/frs_public2/fii_query_detail_disp_program_facility?p_registry_id=110061933500	1
391	FORTY-FOURTH STREET FACILITY	379 44TH STREET SW	WYOMING	https://ofmpub.epa.gov/frs_public2/fii_query_detail_disp_program_facility?p_registry_id=110061951981	1
392	MICHIGAN WHEEL CORP	1501 BUCHANAN AVE. S.W.	GRAND RAPIDS	https://ofmpub.epa.gov/frs_public2/fii_query_detail_disp_program_facility?p_registry_id=110000497230	1
393	VENTRA GRAND RAPIDS 5, LLC	3075 BRETON SE	KENTWOOD	https://ofmpub.epa.gov/frs_public2/fii_query_detail_disp_program_facility?p_registry_id=110041159108	1
394	BRETON INDUSTRIAL PARK WAREHOUSE	2330 BRETON INDUSTRIAL PARK SE	KENTWOOD	https://ofmpub.epa.gov/frs_public2/fii_query_detail_disp_program_facility?p_registry_id=110061838276	1
395	HERTZ EQUIPMENT RENTAL	5500 36TH ST	GRAND RAPIDS	https://ofmpub.epa.gov/frs_public2/fii_query_detail_disp_program_facility?p_registry_id=110062102200	1
396	29TH STREET WAREHOUSE	2240 29TH STREET SE	GRAND RAPIDS	https://ofmpub.epa.gov/frs_public2/fii_query_detail_disp_program_facility?p_registry_id=110062065884	1
397	AT&T - M42151	2850 LAKE MICHIGAN DR	GRAND RAPIDS	https://ofmpub.epa.gov/frs_public2/fii_query_detail_disp_program_facility?p_registry_id=110061915780	1
398	ROCKFORD, CITY OF WATER TREATMENT	4965 TIAMO LANE	ROCKFORD	https://ofmpub.epa.gov/frs_public2/fii_query_detail_disp_program_facility?p_registry_id=110061991439	1
399	VENTRA GRAND RAPIDS 29 LLC	2890 29TH ST SE	GRAND RAPIDS	https://ofmpub.epa.gov/frs_public2/fii_query_detail_disp_program_facility?p_registry_id=110016738716	1
400	SCHWAN'S HOME SERVICE, INC.-104060	470 100TH STREET	BYRON CENTER	https://ofmpub.epa.gov/frs_public2/fii_query_detail_disp_program_facility?p_registry_id=110061902981	1
401	SOUTHERN LITHOPLATE INC.	4150 DANVERS COURT SE	GRAND RAPIDS	https://ofmpub.epa.gov/frs_public2/fii_query_detail_disp_program_facility?p_registry_id=110062044443	1
402	AT&T - M42192	24 NORTH MAIN STREET	ROCKFORD	https://ofmpub.epa.gov/frs_public2/fii_query_detail_disp_program_facility?p_registry_id=110061938391	1

403	CLM PALLET RECYCLING, INC. - GRAND RAPIDS	3366 KRAFT AVE	GRAND RAPIDS	https://ofmpub.epa.gov/frs_public2/fii_query_detail_disp_program_facility?p_registry_id=110062087888	1
404	STEENWYK, C & SONS/FARM	4110 84TH ST SW	BYRON CENTER	https://ofmpub.epa.gov/frs_public2/fii_query_detail_disp_program_facility?p_registry_id=110062087913	1
405	GRANDVILLE PLANT	3100 BROADWAY AVE SW	GRANDVILLE	https://ofmpub.epa.gov/frs_public2/fii_query_detail_disp_program_facility?p_registry_id=110062087940	1
406	NYBLAD ORCHARDS	16171 FRUIT RIDGE	KENT CITY	https://ofmpub.epa.gov/frs_public2/fii_query_detail_disp_program_facility?p_registry_id=110061856870	1
407	RYDER TRANS SVC #2623	3663 CLAY AVE SW	GRAND RAPIDS	https://ofmpub.epa.gov/frs_public2/fii_query_detail_disp_program_facility?p_registry_id=110062058286	1
408	UNITED STATIONERS SUPPLY COMPANY	2640 NORTHRIDGE DR.	WALKER	https://ofmpub.epa.gov/frs_public2/fii_query_detail_disp_program_facility?p_registry_id=110062093309	1
409	SELLNER-BEHR CORP	1020 7 MILE ROAD NORTHWEST	COMSTOCK PARK	https://ofmpub.epa.gov/frs_public2/fii_query_detail_disp_program_facility?p_registry_id=110000593313	1
410	UNITED PARCEL SERVICE INC	5757 CLYDE PARK AVE SW	WYOMING	https://ofmpub.epa.gov/frs_public2/fii_query_detail_disp_program_facility?p_registry_id=110000835605	1
411	DUNNEBACK FRUIT FARM/FARM	3025 SIX MILE RD	GRAND RAPIDS	https://ofmpub.epa.gov/frs_public2/fii_query_detail_disp_program_facility?p_registry_id=110061919321	1
412	DUNNEBACK DAIRY FARM	3241 6 MILE RD NW	GRAND RAPIDS	https://ofmpub.epa.gov/frs_public2/fii_query_detail_disp_program_facility?p_registry_id=110061803749	1
413	RASCH FAMILY ORCHARDS	6191 STAGE AVE NW	GRAND RAPIDS	https://ofmpub.epa.gov/frs_public2/fii_query_detail_disp_program_facility?p_registry_id=110061847293	1
414	WINDSTREAM PAETEC GRAND RAPIDS SWITCH	4748 EAST PARIS SE	GRAND RAPIDS	https://ofmpub.epa.gov/frs_public2/fii_query_detail_disp_program_facility?p_registry_id=110061834314	1
415	ALPINE POWER SYSTEMS	5304 CLAY AVE SW	WYOMING	https://ofmpub.epa.gov/frs_public2/fii_query_detail_disp_program_facility?p_registry_id=110062020726	1

416	D&M METAL PRODUCTS	4994 WEST RIVER DRIVE NE	COMSTOCK PARK	https://ofmpub.epa.gov/frs_public2/fii_query_detail_disp_program_facility?p_registry_id=110062079441	1
417	MECHANICAL FINISHING COMPANY	1350 BELFIELD ST SW	GRAND RAPIDS	https://ofmpub.epa.gov/frs_public2/fii_query_detail_disp_program_facility?p_registry_id=110061958840	1
418	MEIJER GAS STATION #50	5531 28TH ST SE	GRAND RAPIDS	https://ofmpub.epa.gov/frs_public2/fii_query_detail_disp_program_facility?p_registry_id=110061865469	1
419	PRECISION WIRE EDM SERVICE	3180 THREE MILE RD NW	WALKER	https://ofmpub.epa.gov/frs_public2/fii_query_detail_disp_program_facility?p_registry_id=110062080983	1
420	THE RAPID	333 WEALTHY ST SW	GRAND RAPIDS	https://ofmpub.epa.gov/frs_public2/fii_query_detail_disp_program_facility?p_registry_id=110061959055	1
421	HUBERT STORAGE COMPANY	20873 KENOWA AVENUE	SPARTA	https://ofmpub.epa.gov/frs_public2/fii_query_detail_disp_program_facility?p_registry_id=110061977856	1
422	DUANE RASCH ORCHARDS	3339 ASHLEY AVE	LOWELL	https://ofmpub.epa.gov/frs_public2/fii_query_detail_disp_program_facility?p_registry_id=110062001694	1
423	DISTRIBUTION CENTER 57	660 WEST STREET	CEDAR SPRINGS	https://ofmpub.epa.gov/frs_public2/fii_query_detail_disp_program_facility?p_registry_id=110061951393	1
424	LOWE'S OF KENTWOOD, MI (#1517)	3330 28TH STREET SOUTHEAST	KENTWOOD	https://ofmpub.epa.gov/frs_public2/fii_query_detail_disp_program_facility?p_registry_id=110061803179	1
425	KOBER, DAN & SONS/FARM	8990 PEACH RIDGE	SPARTA	https://ofmpub.epa.gov/frs_public2/fii_query_detail_disp_program_facility?p_registry_id=110061937418	1
426	PINE BORDER FARM INC/FARM	3391 16 MILE RD	CEDAR SPRINGS	https://ofmpub.epa.gov/frs_public2/fii_query_detail_disp_program_facility?p_registry_id=110062051513	1
427	SUN UP FARMS	6760 12 MILE RD	ROCKFORD	https://ofmpub.epa.gov/frs_public2/fii_query_detail_disp_program_facility?p_registry_id=110061850885	1
428	ACCESS BUSINESS GROUP, LLC	7575 FULTON STREET EAST	ADA	https://ofmpub.epa.gov/frs_public2/fii_query_detail_disp_program_facility?p_registry_id=110000410305	1

429	AQUINAS COLLEGE	1607 ROBINSON RD.	GRAND RAPIDS	https://ofmpub.epa.gov/frs_public2/fii_query_detail_disp_program_facility?p_registry_id=110026002983	1
430	CENTRAL LOGISTICS	1050 - 36TH STREET SE, SUITE 370	GRAND RAPIDS	https://ofmpub.epa.gov/frs_public2/fii_query_detail_disp_program_facility?p_registry_id=110062071449	1
431	KENT COUNTY ROAD COMMISSION-SW COMPLEX	131 - 84TH ST., SW	BYRON CENTER	https://ofmpub.epa.gov/frs_public2/fii_query_detail_disp_program_facility?p_registry_id=110061990591	1
432	VILLAGE OF SPARTA WATER DEPT	383 SOUTH STATE ST	SPARTA	https://ofmpub.epa.gov/frs_public2/fii_query_detail_disp_program_facility?p_registry_id=110061803188	1
433	GRAND RAPIDS - OIL PROCESSING	1862 ALPINE AVE NW	GRAND RAPIDS	https://ofmpub.epa.gov/frs_public2/fii_query_detail_disp_program_facility?p_registry_id=110062103021	1
434	SPEEDWAY 2376	4060 17 MILE RD	CEDAR SPRINGS	https://ofmpub.epa.gov/frs_public2/fii_query_detail_disp_program_facility?p_registry_id=110061852151	1
435	AT&T - M43142	114 N. DIVISION AVE	GRAND RAPIDS	https://ofmpub.epa.gov/frs_public2/fii_query_detail_disp_program_facility?p_registry_id=110062011040	1
436	PLASMA-TEC INC	7500 CLYDE PARK AVE SW	BYRON CENTER	https://ofmpub.epa.gov/frs_public2/fii_query_detail_disp_program_facility?p_registry_id=110042285540	1
437	MICHIGAN TURKEY PRODUCERS LLC	1100 HALL STREET SW	GRAND RAPIDS	https://ofmpub.epa.gov/frs_public2/fii_query_detail_disp_program_facility?p_registry_id=110032731658	1
438	PLASTIC PLATE INC	1648 MONROE AVE. N.W.	GRAND RAPIDS	https://ofmpub.epa.gov/frs_public2/fii_query_detail_disp_program_facility?p_registry_id=110000411340	1
439	AMERICAN SEATING COMPANY	401 AMERICAN SEATING CENTER	GRAND RAPIDS	https://ofmpub.epa.gov/frs_public2/fii_query_detail_disp_program_facility?p_registry_id=110000411420	1
440	KNAPE & VOGT MFG CO	2700 OAK INDUSTRIAL DR. N.E.	GRAND RAPIDS	https://ofmpub.epa.gov/frs_public2/fii_query_detail_disp_program_facility?p_registry_id=110000411475	1
441	MONROE INC	4707 40TH ST SE	KENTWOOD	https://ofmpub.epa.gov/frs_public2/fii_query_detail_disp_program_facility?p_registry_id=110040855018	1

442	PSG GRAND RAPIDS (PREVIOUSLY BLACKMER, A DOVER CO)	1809 CENTURY AVE SW	GRAND RAPIDS	https://ofmpub.epa.gov/frs_public2/fii_query_detail_disp_program_facility?p_registry_id=110000411714	1
443	ROMAN MANUFACTURING INC	861 47TH ST SW	GRAND RAPIDS	https://ofmpub.epa.gov/frs_public2/fii_query_detail_disp_program_facility?p_registry_id=110000411750	1
444	STATE PLATING & FINISHING INC.	840 COTTAGE GROVE ST SE	GRAND RAPIDS	https://ofmpub.epa.gov/frs_public2/fii_query_detail_disp_program_facility?p_registry_id=110002472404	1
445	CONWAY PRODUCTS CORPORATION D/B/A EMERALD SPA CORP	4150 E PARIS AVE	KENTWOOD	https://ofmpub.epa.gov/frs_public2/fii_query_detail_disp_program_facility?p_registry_id=110031001252	1
446	TRIDENT LIGHTING L.L.C.	2929 32ND ST. S.E.	KENTWOOD	https://ofmpub.epa.gov/frs_public2/fii_query_detail_disp_program_facility?p_registry_id=110024423774	1
447	TRUGREEN LIMITED PARTNERSHIP	3116 DIXIE AVE SW	GRANDVILLE	https://ofmpub.epa.gov/frs_public2/fii_query_detail_disp_program_facility?p_registry_id=110003598768	1
448	SHERIDAN PUBLISHING GRAND RAPIDS	5100 33RD ST SE	GRAND RAPIDS	https://ofmpub.epa.gov/frs_public2/fii_query_detail_disp_program_facility?p_registry_id=110003647796	1
449	JACK BROWN PRODUCE INC	8035 FRUIT RIDGE AVENUE NW	SPARTA	https://ofmpub.epa.gov/frs_public2/fii_query_detail_disp_program_facility?p_registry_id=110055193393	1
450	KEEBLER COMPANY	3750 ROGER B CHAFFEE SE	WYOMING	https://ofmpub.epa.gov/frs_public2/fii_query_detail_disp_program_facility?p_registry_id=110031408297	1
451	ALTICOR INC AVIATION	5410 44TH ST SE	GRAND RAPIDS	https://ofmpub.epa.gov/frs_public2/fii_query_detail_disp_program_facility?p_registry_id=110003673267	1
452	KENT COUNTY DRAIN COMMISSIONER	1500 SCRIBNER AVENUE NW	GRAND RAPIDS	https://ofmpub.epa.gov/frs_public2/fii_query_detail_disp_program_facility?p_registry_id=110040046241	1
453	KING MILLING CO	115 S. BROADWAY	LOWELL	https://ofmpub.epa.gov/frs_public2/fii_query_detail_disp_program_facility?p_registry_id=110012601309	1
454	ROCKFORD	10809 14 MILE RD NE	ROCKFORD	https://ofmpub.epa.gov/frs_public2/fii_query_detail_disp_program_facility?p_registry_id=110061803428	1

455	SPRINT GRAND RAPIDS POP	1334 RANDOLPH ST.	GRAND RAPIDS	https://ofmpub.epa.gov/frs_public2/fii_query_detail_disp_program_facility?p_registry_id=110061829909	1
456	PULMONARY HOME CARE INC	5150 PLAINFIELD AVE NE	GRAND RAPIDS	https://ofmpub.epa.gov/frs_public2/fii_query_detail_disp_program_facility?p_registry_id=110061991162	1
457	LOWE'S OF N.E. GRAND RAPIDS, MI (#1514)	4297 PLAINFIELD AVENUE N.E.	GRAND RAPIDS	https://ofmpub.epa.gov/frs_public2/fii_query_detail_disp_program_facility?p_registry_id=110062050186	1
458	SPEEDWAY LLC	2750 LAKE MICHIGAN DR NW	GRAND RAPIDS	https://ofmpub.epa.gov/frs_public2/fii_query_detail_disp_program_facility?p_registry_id=110015893149	1
459	CENTRAL LOGISTICS	3366 KRAFT AVENUE	KENTWOOD	https://ofmpub.epa.gov/frs_public2/fii_query_detail_disp_program_facility?p_registry_id=110061957716	1
460	YRC, INC. (272)	2180 CHICAGO DR S.W.	GRAND RAPIDS	https://ofmpub.epa.gov/frs_public2/fii_query_detail_disp_program_facility?p_registry_id=110061908501	1
461	WYSER INNOVATIVE PRODUCTS, LLC	8560 CENTRE INDUSTRIAL DRIVE STE. 5	BYRON CENTER	https://ofmpub.epa.gov/frs_public2/fii_query_detail_disp_program_facility?p_registry_id=110061949389	1
462	ALT, RICHARD A/FARM	6249 ALPINE	COMSTOCK PARK	https://ofmpub.epa.gov/frs_public2/fii_query_detail_disp_program_facility?p_registry_id=110062044005	1
463	CRYSTAL FLASH #57	1754 ALPINE NW	GRAND RAPIDS	https://ofmpub.epa.gov/frs_public2/fii_query_detail_disp_program_facility?p_registry_id=110062079398	1
464	ARVRON INC	4720 CLAY AVE SW	GRAND RAPIDS	https://ofmpub.epa.gov/frs_public2/fii_query_detail_disp_program_facility?p_registry_id=110001843881	1
465	PLANT 3	3200 FRUIT RIDGE AVE NW	GRAND RAPIDS	https://ofmpub.epa.gov/frs_public2/fii_query_detail_disp_program_facility?p_registry_id=110062037157	1
466	GEZON PUMPING STATION-CITY OF WYOMING	5591 GEZON COURT	WYOMING	https://ofmpub.epa.gov/frs_public2/fii_query_detail_disp_program_facility?p_registry_id=110062011120	1
467	AT&T - M41371	955 36TH STREET	GRAND RAPIDS	https://ofmpub.epa.gov/frs_public2/fii_query_detail_disp_program_facility?p_registry_id=110062044149	1

468	AT&T - M41077	4120 44TH STREET	WYOMING	https://ofmpub.epa.gov/frs_public2/fii_query_detail_disp_program_facility?p_registry_id=110061902507	1
469	AT&T - M42068	2768 E PARIS	GRAND RAPIDS	https://ofmpub.epa.gov/frs_public2/fii_query_detail_disp_program_facility?p_registry_id=110061851991	1
470	BARTH FREELAND AND SONS/FARM	16680 KENOWA	KENT CITY	https://ofmpub.epa.gov/frs_public2/fii_query_detail_disp_program_facility?p_registry_id=110062064652	1
471	PHYSICAL PLANT	1475 KNOLLCREST CIRCLE	GRAND RAPIDS	https://ofmpub.epa.gov/frs_public2/fii_query_detail_disp_program_facility?p_registry_id=110061869205	1
472	ALPINE PLANT	2180 AVASTAR PARKWAY NW	WALKER	https://ofmpub.epa.gov/frs_public2/fii_query_detail_disp_program_facility?p_registry_id=110062045219	1
473	SCHWALLIER COUNTRY BASKET #1	1185 9 MILE RD	SPARTA	https://ofmpub.epa.gov/frs_public2/fii_query_detail_disp_program_facility?p_registry_id=110061866413	1
474	MEIJER #312 GAS STATION	3757 PLAINFIELD AVE NE	GRAND RAPIDS	https://ofmpub.epa.gov/frs_public2/fii_query_detail_disp_program_facility?p_registry_id=110062102380	1
475	FRUIT RIDGE APPLE CO	4110 10 MILE RD	SPARTA	https://ofmpub.epa.gov/frs_public2/fii_query_detail_disp_program_facility?p_registry_id=110062065465	1
476	NORTH RIDGE ORCHARD, LLC	3505 18 MILE RD	KENT CITY	https://ofmpub.epa.gov/frs_public2/fii_query_detail_disp_program_facility?p_registry_id=110061986882	1
477	CALEDONIA OTN	410 JOHNSON STREET	CALEDONIA	https://ofmpub.epa.gov/frs_public2/fii_query_detail_disp_program_facility?p_registry_id=110061823772	1
478	CLASSIC TRANSPORTATION & WAREHOUSING	7458 EXPRESSWAY DRIVE	GRAND RAPIDS	https://ofmpub.epa.gov/frs_public2/fii_query_detail_disp_program_facility?p_registry_id=110061850439	1
479	BADGEROW ORCHARDS/FARM	1700 10 MILE RD NW	SPARTA	https://ofmpub.epa.gov/frs_public2/fii_query_detail_disp_program_facility?p_registry_id=110061826779	1
480	HAVILAND PRODUCTS COMPANY	521 ANN ST NW	GRAND RAPIDS	https://ofmpub.epa.gov/frs_public2/fii_query_detail_disp_program_facility?p_registry_id=110061966886	1

481	CITY OF WYOMING	2660 BURLINGAME AVE SW	WYOMING	https://ofmpub.epa.gov/frs_public2/fii_query_detail_disp_program_facility?p_registry_id=110003620092	1
482	SPECTRUM DECORATIVE FINISHES, INC.	13 MCCONNELL STREET SW	GRAND RAPIDS	https://ofmpub.epa.gov/frs_public2/fii_query_detail_disp_program_facility?p_registry_id=110010302083	1
483	MBIA WAREHOUSE	2400 D TURNER AVE. NW DOOR 6	GRAND RAPIDS	https://ofmpub.epa.gov/frs_public2/fii_query_detail_disp_program_facility?p_registry_id=110061854587	1
484	VESCO OIL CORPORATION	1501 PARIS AVE SE	GRAND RAPIDS	https://ofmpub.epa.gov/frs_public2/fii_query_detail_disp_program_facility?p_registry_id=110003682499	1
485	FLEXCO GRAND RAPIDS	1995 OAK INDUSTRIAL DRIVE	GRAND RAPIDS	https://ofmpub.epa.gov/frs_public2/fii_query_detail_disp_program_facility?p_registry_id=110061957306	1
486	NELLIE WALSH WHALEN	S31-T7N-R12W 4270 FENNESSY SW	GRAND RAPIDS	https://ofmpub.epa.gov/frs_public2/fii_query_detail_disp_program_facility?p_registry_id=110062051452	1
487	AT&T - M43190	60 ELM ST	CEDAR SPRINGS	https://ofmpub.epa.gov/frs_public2/fii_query_detail_disp_program_facility?p_registry_id=110061967153	1
488	NUCO2 SUPPLY LLC KENTWOOD DEPOT	3370 BUSCH DR SW SUITE F	GRANDVILLE	https://ofmpub.epa.gov/frs_public2/fii_query_detail_disp_program_facility?p_registry_id=110061980049	1
489	SEARS AUTO CENTER 2671	3980 RIVERTOWN PKWY	GRANDVILLE	https://ofmpub.epa.gov/frs_public2/fii_query_detail_disp_program_facility?p_registry_id=110061838230	1
490	MI DEPT/NATURAL RESOURCES AND ENVIRONMENT	2539 28TH STREET SOUTHWEST	WYOMING	https://ofmpub.epa.gov/frs_public2/fii_query_detail_disp_program_facility?p_registry_id=110003604966	1
491	BLOK ORCHARD/FARM	6365 4 MILE RD NE	ADA	https://ofmpub.epa.gov/frs_public2/fii_query_detail_disp_program_facility?p_registry_id=110062088173	1
492	WINDY RIDGE ORCHARD	4724 HAYES	CONKLIN	https://ofmpub.epa.gov/frs_public2/fii_query_detail_disp_program_facility?p_registry_id=110061977400	1
493	VESCO OIL CORP	839 BOSTON ST SE	GRAND RAPIDS	https://ofmpub.epa.gov/frs_public2/fii_query_detail_disp_program_facility?p_registry_id=110003584327	1

494	SALONCENTRIC INC	4555 DANVERS DR SE	GRAND RAPIDS	https://ofmpub.epa.gov/frs_public2/fii_query_detail_disp_program_facility?p_registry_id=110045979189	1
495	UNDERCAR PRODUCTS GROUP INC	4247 EASTERN AVE SE	WYOMING	https://ofmpub.epa.gov/frs_public2/fii_query_detail_disp_program_facility?p_registry_id=110046238558	1
496	COSTCO WHOLESALE - WYOMING	4901 WILSON AVE SW	WYOMING	https://ofmpub.epa.gov/frs_public2/fii_query_detail_disp_program_facility?p_registry_id=110021010984	1
497	AT&T - M43175	34 WEST LAKE STREET	SAND LAKE	https://ofmpub.epa.gov/frs_public2/fii_query_detail_disp_program_facility?p_registry_id=110061991402	1
498	PLASTECH ENGINEERED PRODUCTS	5001 KENDRICKS	KENTWOOD	https://ofmpub.epa.gov/frs_public2/fii_query_detail_disp_program_facility?p_registry_id=110062002087	1
499	WINDSTREAM PAETEC BYRON CENTER POP	400 76TH ST. SW	BYRON CENTER	https://ofmpub.epa.gov/frs_public2/fii_query_detail_disp_program_facility?p_registry_id=110061803295	1
500	KLENK BROTHERS FRAM	4534 GIBBS	GRAND RAPIDS	https://ofmpub.epa.gov/frs_public2/fii_query_detail_disp_program_facility?p_registry_id=110062101755	1
501	1780	1780 4 MILE NW	GRAND RAPIDS	https://ofmpub.epa.gov/frs_public2/fii_query_detail_disp_program_facility?p_registry_id=110061985339	1
502	COCA-COLA GRAND RAPIDS	1440 BUTTERWORTH S.W.	GRAND RAPIDS	https://ofmpub.epa.gov/frs_public2/fii_query_detail_disp_program_facility?p_registry_id=110062015420	1
503	PLANT 1	3079 THREE MILE ROAD NW	WALKER	https://ofmpub.epa.gov/frs_public2/fii_query_detail_disp_program_facility?p_registry_id=110061966788	1
504	UNIVAR USA/GRAND RAPIDS/WYOMING	2940 STAFFORD AVE, SW	WYOMING	https://ofmpub.epa.gov/frs_public2/fii_query_detail_disp_program_facility?p_registry_id=110061820864	1
505	ALTA EQUIPMENT COMPANY	4716 TALON CT SE	KENTWOOD	https://ofmpub.epa.gov/frs_public2/fii_query_detail_disp_program_facility?p_registry_id=110061819037	1
506	ALT, BOB/FARM	6955 N DIVISION	COMSTOCK PARK	https://ofmpub.epa.gov/frs_public2/fii_query_detail_disp_program_facility?p_registry_id=110061986640	1

507	WAREHOUSE 2	5220 68TH ST	CALEDONIA	https://ofmpub.epa.gov/frs_public2/fii_query_detail_disp_program_facility?p_registry_id=110061904505	1
508	AMERIGAS-KENT CITY	14030 BARBER CREEK ROAD	KENT CITY	https://ofmpub.epa.gov/frs_public2/fii_query_detail_disp_program_facility?p_registry_id=110062051434	1
509	THE HIGHLANDS GOLF CLUB	2715 LEONARD STREET NW	GRAND RAPIDS	https://ofmpub.epa.gov/frs_public2/fii_query_detail_disp_program_facility?p_registry_id=110062058133	1
510	PREMIER FINISHING	3180 FRUIT RIDGE AVE., NW	WALKER	https://ofmpub.epa.gov/frs_public2/fii_query_detail_disp_program_facility?p_registry_id=110061887310	1
511	WYOMING DIVISION	500 44TH STEET	WYOMING	https://ofmpub.epa.gov/frs_public2/fii_query_detail_disp_program_facility?p_registry_id=110062015439	1
512	AUTOCAST INC	4565 SPARTAN IND US TRIAL DR	GRANDVILLE	https://ofmpub.epa.gov/frs_public2/fii_query_detail_disp_program_facility?p_registry_id=110000410449	1
513	RIDGEKING APPLE PACKING AND STORAGE	5304 ALPINE AVE	COMSTOCK PARK	https://ofmpub.epa.gov/frs_public2/fii_query_detail_disp_program_facility?p_registry_id=110061851697	1
514	FEDERAL-MOGUL POWERTRAIN SYSTEMS	200 SOUTH MAPLE STREET	SPARTA	https://ofmpub.epa.gov/frs_public2/fii_query_detail_disp_program_facility?p_registry_id=110000410261	1
515	FUTURE ENVIRONMENTAL	3658 MILLCREEK NE	COMSTOCK PARK	https://ofmpub.epa.gov/frs_public2/fii_query_detail_disp_program_facility?p_registry_id=110062109944	1
516	BEST METAL PRODUCTS CO	3570 RALEIGH AVE SE	GRAND RAPIDS	https://ofmpub.epa.gov/frs_public2/fii_query_detail_disp_program_facility?p_registry_id=110003698614	1
517	NAPA DISTRIBUTION CENTER	3402 PATTERSON AVE SE	GRAND RAPIDS	https://ofmpub.epa.gov/frs_public2/fii_query_detail_disp_program_facility?p_registry_id=110061855577	1
518	SPEEDWAY 2231	2360 28TH & BYRON CENTER	WYOMING	https://ofmpub.epa.gov/frs_public2/fii_query_detail_disp_program_facility?p_registry_id=110061977589	1
519	AT&T - M41347	1167 CASS ST	GRAND RAPIDS	https://ofmpub.epa.gov/frs_public2/fii_query_detail_disp_program_facility?p_registry_id=110061951268	1

520	BURGESS GREEN NOS. 2 & 3	S32-T7N-R12W O'BRIEN SW	WALKER TWP	https://ofmpub.epa.gov/frs_public2/fii_query_detail_disp_program_facility?p_registry_id=110061991028	1
521	SMITH FARMS	17660 HARVARD RD	SAND LAKE	https://ofmpub.epa.gov/frs_public2/fii_query_detail_disp_program_facility?p_registry_id=110061803357	1
522	AT&T - M43153	14464 FRUITRIDGE ROAD - RSC	CASNOVIA	https://ofmpub.epa.gov/frs_public2/fii_query_detail_disp_program_facility?p_registry_id=110061851447	1
523	VILLAGE OF SPARTA WASTEWATER TREATMENT PLANT	611 EAST GARDNER ST	SPARTA	https://ofmpub.epa.gov/frs_public2/fii_query_detail_disp_program_facility?p_registry_id=110061851205	1
524	FULTON STREET DISTRICT HEATING & COOLING	156 FULTON ST SW	GRAND RAPIDS	https://ofmpub.epa.gov/frs_public2/fii_query_detail_disp_program_facility?p_registry_id=110061864512	1
525	GEORGE KNIFF #1 #7	29-7N-12W 3337 O'BRIEN	WALKER TWP	https://ofmpub.epa.gov/frs_public2/fii_query_detail_disp_program_facility?p_registry_id=110062001792	1
526	H1 & H2 ORCHARDS	5675 & 5680 LINCOLN LAKE RD	BELDING	https://ofmpub.epa.gov/frs_public2/fii_query_detail_disp_program_facility?p_registry_id=110062038806	1
527	AT&T - M42019	2735 KRAFT SE	GRAND RAPIDS	https://ofmpub.epa.gov/frs_public2/fii_query_detail_disp_program_facility?p_registry_id=110062037200	1
528	KLEIN CIDER MILL & MARKET, LLC	2151 10 MILE RD	SPARTA	https://ofmpub.epa.gov/frs_public2/fii_query_detail_disp_program_facility?p_registry_id=110062058455	1
529	CONTROLLED PLATING TECHNOLOGIES INC	1100 GODFREY AVE. S.W.	GRAND RAPIDS	https://ofmpub.epa.gov/frs_public2/fii_query_detail_disp_program_facility?p_registry_id=110000411304	1
530	DECC CO INC	1266 WALLEN SW	GRAND RAPIDS	https://ofmpub.epa.gov/frs_public2/fii_query_detail_disp_program_facility?p_registry_id=110001847011	1
531	CASCADE ENGINEERING INC	5141 36TH STREET, SE	GRAND RAPIDS	https://ofmpub.epa.gov/frs_public2/fii_query_detail_disp_program_facility?p_registry_id=110040855125	1
532	VALLEY CITY PLATING	3353 EASTERN AVE. S.E.	GRAND RAPIDS	https://ofmpub.epa.gov/frs_public2/fii_query_detail_disp_program_facility?p_registry_id=110000411705	1

533	LEON INTERIORS INC	4901 CLAY AVENUE SW	GRAND RAPIDS	https://ofmpub.epa.gov/frs_public2/fii_query_detail_disp_program_facility?p_registry_id=110000411929	1
534	FEDERAL EXPRESS CORP	6450 AIR CARGO RD SE	GRAND RAPIDS	https://ofmpub.epa.gov/frs_public2/fii_query_detail_disp_program_facility?p_registry_id=110003711332	1
535	VANANDEL RESEARCH INSTITUTE	333 BOSTWICK AVE NE	GRAND RAPIDS	https://ofmpub.epa.gov/frs_public2/fii_query_detail_disp_program_facility?p_registry_id=110003711056	1
536	MICHIGAN COATING PRODUCTS INC	601 IONIA AVE SW	GRAND RAPIDS	https://ofmpub.epa.gov/frs_public2/fii_query_detail_disp_program_facility?p_registry_id=110003696992	1
537	ANDY MAST GREENHOUSES	1534 PANNELL NW	GRAND RAPIDS	https://ofmpub.epa.gov/frs_public2/fii_query_detail_disp_program_facility?p_registry_id=110061830639	1
538	AT&T - M42140	5657 ALPINE NW	COMSTOCK PARK	https://ofmpub.epa.gov/frs_public2/fii_query_detail_disp_program_facility?p_registry_id=110061818047	1
539	FEDEX FREIGHT INC - GRR	5454 52ND ST SE	GRAND RAPIDS	https://ofmpub.epa.gov/frs_public2/fii_query_detail_disp_program_facility?p_registry_id=110061958886	1
540	DIAMOND AVE. HEADEND	1560 DIAMOND AVE. NE	GRAND RAPIDS	https://ofmpub.epa.gov/frs_public2/fii_query_detail_disp_program_facility?p_registry_id=110062080457	1
541	KLINE, BERNARD/FARM	6300 FRUIT RIDGE AVE NW	GRAND RAPIDS	https://ofmpub.epa.gov/frs_public2/fii_query_detail_disp_program_facility?p_registry_id=110061967714	1
542	ANDRONACO INDUSTRIES	4242 44TH ST SE	KENTWOOD	https://ofmpub.epa.gov/frs_public2/fii_query_detail_disp_program_facility?p_registry_id=110001827186	1
543	BEHLER - YOUNG COMPANY	4900 CLYDE PARK AVE SW	GRAND RAPIDS	https://ofmpub.epa.gov/frs_public2/fii_query_detail_disp_program_facility?p_registry_id=110045977207	1
544	GM COMPONENTS HOLDINGS, LLC	2100 BURLINGAME AVENUE SOUTHWEST	GRAND RAPIDS	https://ofmpub.epa.gov/frs_public2/fii_query_detail_disp_program_facility?p_registry_id=110000411279	1
545	MIDWEST PLATING CO INC	613 NORTH AVE. N.E.	GRAND RAPIDS	https://ofmpub.epa.gov/frs_public2/fii_query_detail_disp_program_facility?p_registry_id=110000411322	1

546	THE HOME DEPOT STORE #2715	4646 28TH STREET, SE	GRAND RAPIDS	https://ofmpub.epa.gov/frs_public2/fii_query_detail_disp_program_facility?p_registry_id=110062029442	1
547	AMERICAN GAS AND OIL	560 E DIVISION ST	SPARTA	https://ofmpub.epa.gov/frs_public2/fii_query_detail_disp_program_facility?p_registry_id=110064165889	1
548	LEVEL 3 - GRAND RAPIDS- GDRPMIQL	209 GRAHAM ST. SW	GRAND RAPIDS	https://ofmpub.epa.gov/frs_public2/fii_query_detail_disp_program_facility?p_registry_id=110062011139	1
549	LACKS TRIM SYSTEMS	4221 AIRLANE ST SE	GRAND RAPIDS	https://ofmpub.epa.gov/frs_public2/fii_query_detail_disp_program_facility?p_registry_id=110061848354	1
550	JOHNSON FARMS	8398 SWIFT AVE	CEDAR SPRINGS	https://ofmpub.epa.gov/frs_public2/fii_query_detail_disp_program_facility?p_registry_id=110061875920	1
551	PORTER GRAIN FARMS/FARM	8715 WHITTALL RD	ROCKFORD	https://ofmpub.epa.gov/frs_public2/fii_query_detail_disp_program_facility?p_registry_id=110062065447	1
552	CORIUM INTERNATIONAL, INC. BLDGS. 50 & 51	4558 50TH STREET	GRAND RAPIDS	https://ofmpub.epa.gov/frs_public2/fii_query_detail_disp_program_facility?p_registry_id=110062058632	1
553	PENSKE LOGISTICS, LLC	4300 36TH STREET, SUITE 100	GRAND RADPIDS	https://ofmpub.epa.gov/frs_public2/fii_query_detail_disp_program_facility?p_registry_id=110062015028	1
554	KENTWOOD PUBLIC SCHOOLS TRANSP	6150 VALLEY LANE DRIVE, SE	KENTWOOD	https://ofmpub.epa.gov/frs_public2/fii_query_detail_disp_program_facility?p_registry_id=110061907058	1
555	SCHWALLIER COUNTRY BASKET LLC#3	7296 VINTON	COMSTOCK PARK	https://ofmpub.epa.gov/frs_public2/fii_query_detail_disp_program_facility?p_registry_id=110061904435	1
556	AT&T - M41315	4366 BYRON CENTER SW	GRAND RAPIDS	https://ofmpub.epa.gov/frs_public2/fii_query_detail_disp_program_facility?p_registry_id=110061915548	1
557	HANSEN, JACK/FARM	7500 PETERSON	ROCKFORD	https://ofmpub.epa.gov/frs_public2/fii_query_detail_disp_program_facility?p_registry_id=110062079487	1
558	KIMBERLY-CLARK GLOBAL SALES WH	2966 WILSON DRIVE, NW	WALKER	https://ofmpub.epa.gov/frs_public2/fii_query_detail_disp_program_facility?p_registry_id=110062079478	1

559	SALT DOME	273 MARKET AVE SW	GRAND RAPIDS	https://ofmpub.epa.gov/frs_public2/fii_query_detail_disp_program_facility?p_registry_id=110061880914	1
560	AT&T - M42150	1676 EAST PARIS AVENUE	GRAND RAPIDS	https://ofmpub.epa.gov/frs_public2/fii_query_detail_disp_program_facility?p_registry_id=110062102442	1
561	KENTWOOD IPCS OFFICE/WAREHOUSE	4331 BROCKTON DRIVE SE	KENTWOOD	https://ofmpub.epa.gov/frs_public2/fii_query_detail_disp_program_facility?p_registry_id=110062044452	1
562	WINDY RIDGE ORCHARDS	6440 FRUIT RIDGE AVE	GRAND RAPIDS	https://ofmpub.epa.gov/frs_public2/fii_query_detail_disp_program_facility?p_registry_id=110062023359	1
563	BRECHTING FARMS/FARM	1307 SIX MILE RD NW	COMSTOCK PARK	https://ofmpub.epa.gov/frs_public2/fii_query_detail_disp_program_facility?p_registry_id=110061892901	1
564	LACKS WHEEL SYSTEMS	4090 BARDEN STREET SE	KENTWOOD	https://ofmpub.epa.gov/frs_public2/fii_query_detail_disp_program_facility?p_registry_id=110061851456	1
565	BUDGET RENT A CAR SYSTEM, INC. - GERALD R. FORD INT'L AIRPORT	4560 PEDERSON CT SE	GRAND RAPIDS	https://ofmpub.epa.gov/frs_public2/fii_query_detail_disp_program_facility?p_registry_id=110061990564	1
566	GRANDVILLE DIVISION	3485 VAIDUCT SW	GRANDVILLE	https://ofmpub.epa.gov/frs_public2/fii_query_detail_disp_program_facility?p_registry_id=110061922059	1
567	KRUPP, PAUL/FARM	8025 KRUPP AVE	COMSTOCK PARK	https://ofmpub.epa.gov/frs_public2/fii_query_detail_disp_program_facility?p_registry_id=110061832593	1
568	HAVILAND ENTERPRISES, INC	421 ANN STREET NW	GRAND RAPIDS	https://ofmpub.epa.gov/frs_public2/fii_query_detail_disp_program_facility?p_registry_id=110003583925	1
569	JEDCO INC	1615 BROADWAY AVE NW	GRAND RAPIDS	https://ofmpub.epa.gov/frs_public2/fii_query_detail_disp_program_facility?p_registry_id=110003681383	1
570	SPEEDWAY LLC	4390 BYRON CENTER AVE SW	WYOMING	https://ofmpub.epa.gov/frs_public2/fii_query_detail_disp_program_facility?p_registry_id=110003701012	1
571	S1	5353 BROADMOOR	KENTWOOD	https://ofmpub.epa.gov/frs_public2/fii_query_detail_disp_program_facility?p_registry_id=110062079389	1

572	OBRIEN ORCHARD	12119 OLD BELDING RD.	BELDING	https://ofmpub.epa.gov/frs_public2/fii_query_detail_disp_program_facility?p_registry_id=110062021253	1
573	MONROE LLC	4490 44TH ST SE	GRAND RAPIDS	https://ofmpub.epa.gov/frs_public2/fii_query_detail_disp_program_facility?p_registry_id=110044976425	1
574	M2	3035 32ND	KENTWOOD	https://ofmpub.epa.gov/frs_public2/fii_query_detail_disp_program_facility?p_registry_id=110061968820	1
575	TDS METROCOM	1575 GEZON PARKWAY, SUITE B	WYOMING	https://ofmpub.epa.gov/frs_public2/fii_query_detail_disp_program_facility?p_registry_id=110061851571	1
576	ENGELSMA, JAMES/FARM	3908 O'BRIEN RD	GRAND RAPIDS	https://ofmpub.epa.gov/frs_public2/fii_query_detail_disp_program_facility?p_registry_id=110062014608	1
577	KLINE BROS FARM/FARM	3286 8 MILE RD NW	GRAND RAPIDS	https://ofmpub.epa.gov/frs_public2/fii_query_detail_disp_program_facility?p_registry_id=110061944936	1
578	THOME, BERNARD ORCHARDS/FARM	6467 BAUMHOMFF	COMSTOCK PARK	https://ofmpub.epa.gov/frs_public2/fii_query_detail_disp_program_facility?p_registry_id=110061852026	1
579	DISTRIBUTION CENTER #1	650 IONIA SW	GRAND RAPIDS	https://ofmpub.epa.gov/frs_public2/fii_query_detail_disp_program_facility?p_registry_id=110061902473	1
580	WYOMING ARMORY / FMS 4	1200 44TH ST SW	WYOMING	https://ofmpub.epa.gov/frs_public2/fii_query_detail_disp_program_facility?p_registry_id=110061803927	1
581	MONDELEZ GLOBAL LLC - GRAND RAPIDS	2830 REMICO SW	GRANDVILLE	https://ofmpub.epa.gov/frs_public2/fii_query_detail_disp_program_facility?p_registry_id=110062033455	1
582	CENTER MANUFACTURING	8560 PIEDMONT INDUSTRIAL DR. SW	BYRON CENTER	https://ofmpub.epa.gov/frs_public2/fii_query_detail_disp_program_facility?p_registry_id=110061943535	1
583	BRISTOL	3525 BRISTOL NW	GRAND RAPIDS	https://ofmpub.epa.gov/frs_public2/fii_query_detail_disp_program_facility?p_registry_id=110061936810	1
584	STREETS AND SANITATION	265 MARKET, SW	GRAND RAPIDS	https://ofmpub.epa.gov/frs_public2/fii_query_detail_disp_program_facility?p_registry_id=110061966715	1

585	THE HOME DEPOT STORE #2761	257 54TH STREET SW	WYOMING	https://ofmpub.epa.gov/frs_public2/fii_query_detail_disp_program_facility?p_registry_id=110062073081	1
-----	-------------------------------	--------------------	---------	---	---

Railroads

#	Railroad	Emergency Phone	Contact Phone	Class	Length(mi)
1	CSX Transportation	800-232-0144	904-359-3100	1	38.09
2	Grand Rapids Eastern Railroad	866-527-3499	989-797-5128	No Data	26.97
3	Marquette Rail	866-527-3499	231-845-9000	No Data	18.63
4	Grand Elk Railroad	620-230-8287	620-231-2230	1	13.93
5	Mid-Michigan Railroad	866-527-3499	989-797-5128	No Data	10.05
6	Norfolk Southern	800-453-2530	855-667-3655	1	7.44
7	Marquette Rail	866-527-3499	231-845-9000	1	1.10

Oil and Natural Gas Pipelines

#	Name	System	Description	Length(mi)
1	ANR Pipeline Co.	Transmission	Natural Gas Pipeline	73.39
2	Michigan Consolidated Gas Co.	No Data	Natural Gas Pipeline	53.02
3	Michigan Consolidated Gas Co.	Distribution Operated	Natural Gas Pipeline	24.90
4	Mcnic Michigan Holdings Inc	Westside	Natural Gas Pipeline	12.93
5	Consumers Energy Co.	No Data	Natural Gas Pipeline	9.58
6	Michigan Consolidated Gas Co.	Central	Natural Gas Pipeline	8.13

Marinas

#	Name	Address	City	Emergency Phone	Contact Phone	Waterbody	Count
1	Rose's Marina	550 Lakeside Dr.	Grand Rapids	616-336-3100	616-458-1122	Reeds Lake, Fish Lake Access	1
2	Murray Lake Marina	11319 Lally St.	Lowell	616-336-3100	616-897-4116	Murray Lake	1
3	Lakeside Mobile Home Community	12205 Hart St. NE	Greenville	616-336-3113	616-691-7644	Wabasis Lake	1

Boat Access

#	Name	Operator	Waterbody	Latitude	Longitude	Count
1	Spring Lake	Rogue River SGA	Spring Lake	43.25950000062585	-85.67520000040531	1
2	Clear Lake	Rogue River SGA	Clear Lake	43.25650000013411	-85.66909999959171	1
3	Big Pine Island	Flat River FO	Big Pine Island Lake	43.1019999999553	-85.37119999993593	1
4	Lincoln	Flat River FO	Lincoln Lake	43.2422000002116	-85.36490000039339	1
5	Bass	Flat River FO	Bass Lake	43.26799999922514	-85.32290000002831	1
6	Murray	Flat River FO	Murray Lake	43.02960000000894	-85.38269999995828	1
7	Wabasis	Kent County	Wabasis Lake	43.13839999958873	-85.39620000030845	1
8	Rockford	City of Rockford	Rouge River	43.12020000070335	-85.56149999983609	1
9	Camp	Flat River FO	Camp Lake	43.17100000008941	-85.66509999986738	1
10	Lime	Flat River FO	Lime Lake	43.20780000090599	-85.63999999966472	1
11	Rogue River Mouth	Flat River FO	Grand River	43.063100000843406	-85.58509999979287	1
12	Ada	Flat River FO	Grand River	42.95590000040829	-85.47659999970347	1
13	Knapp.street.bridge	Flat River FO	Grand River	43.0054999999702	-85.5417999997735	1
14	Campau	Flat River FO	Campau Lake	42.8374000005424	-85.44670000020415	1
15	Campbell	Flat River FO	Campbell Lake	42.81279999949038	-85.4238999998197	1
16	Pratt	Flat River FO	Pratt Lake	42.88550000078976	-85.3179999999702	1
17	Comstock R Park	City of Grand Rapids	Grand River	42.999399999156594	-85.67179999966174	1
18	Grandville	City of Grandville	Grand River	42.91300000064075	-85.76809999998659	1
19	Johnson Park	Kent County	Grand River	42.92930000089109	-85.75989999994636	1

Non-navigational Dams

#	Name	Latitude	Longitude	Count
1	Westdale Family Dam	42.97000000067055	-85.46999999973923	1
2	CASCADE	42.90000000037253	-85.5	1
3	Lake Bella Vista Dam	43.08830000087619	-85.52170000039041	1
4	King Milling Company Dam	42.92669999971986	-85.34669999964535	1
5	N Br Rush CreekRetention Basin Dam	42.89169999957085	-85.76669999957085	1
6	Oakfield Center Dam	43.17500000074506	-85.35830000042915	1
7	Falconcrest Industrial Park Detention	42.87360000051558	-85.54999999981374	1
8	FLAT RIVER DIVERSION DAM	43	-85.36670000012964	1
9	Fallasburg Dam	42.97000000067055	-85.33330000005662	1
10	Rockford Dam	43.125	-85.56170000042766	1
11	FALLASBURG DAM	43	-85.36670000012964	1
12	General Growth Dam	43	-85.63329999987036	1
13	Eastbrook Lake Level Control Structur	42.916699999943376	-85.58330000005662	1
14	ADA	42.84999999962747	-85.5	1
15	Secluded Lake Dam	43.07499999925494	-85.55999999959022	1
16	LA BARGE	42.80000000074506	-85.46669999975711	1

Rivers and Streams

#	Name	Feature	Length(mi)
1	Grand River	Stream	38.15
2	Rogue River	Stream	27.90
3	Plaster Creek	Stream	19.27
4	Thornapple River	Stream	17.36
5	Buck Creek	Stream	15.94
6	Bear Creek	Stream	13.79
7	Duke Creek	Stream	12.58
8	Mill Creek	Stream	10.67
9	<i>No Data</i>	Stream	9.41
10	Beaver Dam Creek	Stream	8.93
11	Indian Mill Creek	Stream	8.93
12	Coldwater River	Stream	8.81
13	Black Creek	Stream	8.12
14	Flat River	Stream	7.99
15	<i>No Data</i>	Stream Intermittent	6.22
16	Wabasis Creek	Stream	5.05
17	Seely Creek	Stream	4.58
18	<i>No Data</i>	Artificial Path	3.16
19	Flat River	Stream Intermittent	2.58
20	Bear Creek	Stream Intermittent	2.42
21	North Branch Crockery Creek	Stream	2.19
22	Coopers Creek	Stream	2.01
23	Duck Creek	Stream	1.71
24	Wabasis Creek	Artificial Path	1.47
25	North Branch Crockery Creek	Stream Intermittent	1.41
26	Indian Mill Creek	Stream Intermittent	1.35
27	Plaster Creek	Stream Intermittent	0.90
28	Crockery Creek	Stream	0.57
29	East Branch Rush Creek	Stream	0.11
30	Rush Creek	Stream	0.09

Lakes and Ponds

#	Name	Description	Area(acres)
1	No Data	Lake/Pond: Hydrographic Category = Perennial	1,335.71
2	Lincoln Lake	Lake/Pond: Hydrographic Category = Perennial	412.06
3	Wabasis Lake	Lake/Pond: Hydrographic Category = Perennial	399.30
4	Murray Lake	Lake/Pond: Hydrographic Category = Perennial	304.12
5	Reeds Lake	Lake/Pond: Hydrographic Category = Perennial	257.44
6	Bostwick Lake	Lake/Pond: Hydrographic Category = Perennial	204.82
7	Grass Lake	Lake/Pond: Hydrographic Category = Perennial	198.77
8	Big Pine Island Lake	Lake/Pond: Hydrographic Category = Perennial	191.94
9	Silver Lake	Lake/Pond: Hydrographic Category = Perennial	183.12
10	Pratt Lake	Lake/Pond: Hydrographic Category = Perennial	172.49
11	Bass Lake	Lake/Pond: Hydrographic Category = Perennial	171.42
12	Maston Lake	Lake/Pond: Hydrographic Category = Perennial	135.04
13	Big Crooked Lake	Lake/Pond: Hydrographic Category = Perennial	134.76
14	Camp Lake	Lake/Pond: Hydrographic Category = Perennial	127.37
15	Little Pine Island Lake	Lake/Pond: Hydrographic Category = Perennial	103.36
16	Myers Lake	Lake/Pond: Hydrographic Category = Perennial	84.67
17	Slayton Lake	Lake/Pond: Hydrographic Category = Perennial	82.78
18	Round Lake	Lake/Pond: Hydrographic Category = Perennial	82.24
19	Scram Lake	Lake/Pond: Hydrographic Category = Perennial	75.36
20	Muskrat Lake	Lake/Pond: Hydrographic Category = Perennial	75.03
21	Stoner Lake	Lake/Pond: Hydrographic Category = Perennial	74.18
22	Brower Lake	Lake/Pond: Hydrographic Category = Perennial	73.94
23	Ratigan Lake	Lake/Pond: Hydrographic Category = Perennial	69.64
24	Pickerel Lake	Lake/Pond: Hydrographic Category = Perennial	68.50
25	Dean Lake	Lake/Pond: Hydrographic Category = Perennial	67.04
26	Cowan Lake	Lake/Pond: Hydrographic Category = Perennial	65.73
27	Freska Lake	Lake/Pond: Hydrographic Category = Perennial	56.00

28	Bailey Lake	Lake/Pond: Hydrographic Category = Perennial	53.45
29	Pine Lake	Lake/Pond: Hydrographic Category = Perennial	50.88
30	Tek-E-Nink Lake	Lake/Pond: Hydrographic Category = Perennial	46.16
31	Long Lake	Lake/Pond: Hydrographic Category = Perennial	45.72
32	Little Myers Lake	Lake/Pond: Hydrographic Category = Perennial	45.48
33	Ziegenfuss Lake	Lake/Pond: Hydrographic Category = Perennial	45.04
34	Angel Lake	Lake/Pond: Hydrographic Category = Perennial	44.01
35	Campbell Lake	Lake/Pond: Hydrographic Category = Perennial	43.79
36	Blue Lake	Lake/Pond: Hydrographic Category = Perennial	43.16
37	Middle Lake	Lake/Pond: Hydrographic Category = Perennial	40.50
38	Saugage Lake	Lake/Pond: Hydrographic Category = Perennial	40.33
39	Cranberry Lake	Lake/Pond: Hydrographic Category = Perennial	39.81
40	Scally Lake	Lake/Pond: Hydrographic Category = Perennial	38.38
41	Black Lake	Lake/Pond: Hydrographic Category = Perennial	37.89
42	McEwen Lake	Lake/Pond: Hydrographic Category = Perennial	36.15
43	Chase Lake	Lake/Pond: Hydrographic Category = Perennial	33.43
44	Little Wabasis Lake	Lake/Pond: Hydrographic Category = Perennial	33.42
45	Upper Lake	Lake/Pond: Hydrographic Category = Perennial	32.61
46	<i>No Data</i>	Reservoir; Reservoir Type = Treatment	32.13
47	Crawford Lake	Lake/Pond: Hydrographic Category = Perennial	32.03
48	Lim Lake	Lake/Pond: Hydrographic Category = Perennial	31.60
49	Hart Lake	Lake/Pond: Hydrographic Category = Perennial	31.05
50	Green Lake	Lake/Pond: Hydrographic Category = Perennial	31.03
51	Gidding Lake	Lake/Pond: Hydrographic Category = Perennial	30.41
52	Olin Lakes	Lake/Pond: Hydrographic Category = Perennial	29.99
53	Bowen Lake	Lake/Pond: Hydrographic Category = Perennial	29.57
54	<i>No Data</i>	Lake/Pond: Hydrographic Category = Intermittent	29.54
55	Buck Lake	Lake/Pond: Hydrographic Category = Perennial	29.32

56	Ke-wag-a-wan Lake	Lake/Pond: Hydrographic Category = Perennial	29.02
57	Clear Bottom Lake	Lake/Pond: Hydrographic Category = Perennial	26.38
58	Gavin Lake	Lake/Pond: Hydrographic Category = Perennial	26.24
59	Byrne Lake	Lake/Pond: Hydrographic Category = Perennial	25.42
60	Fisk Lake	Lake/Pond: Hydrographic Category = Perennial	25.10
61	Little Blue Lake	Lake/Pond: Hydrographic Category = Perennial	24.63
62	Tamarack Lake	Lake/Pond: Hydrographic Category = Perennial	24.60
63	Lamberton Lake	Lake/Pond: Hydrographic Category = Perennial	24.00
64	McCarthy Lake	Lake/Pond: Hydrographic Category = Perennial	23.88
65	Chapin Lake	Lake/Pond: Hydrographic Category = Perennial	23.68
66	Emmons Lake	Lake/Pond: Hydrographic Category = Perennial	22.64
67	Little Muskrat Lake	Lake/Pond: Hydrographic Category = Perennial	22.63
68	Flat Iron Lake	Lake/Pond: Hydrographic Category = Perennial	22.28
69	Little Brower Lake	Lake/Pond: Hydrographic Category = Perennial	22.10
70	Morgan Lake	Lake/Pond: Hydrographic Category = Perennial	21.34
71	Sandbottom Lake	Lake/Pond: Hydrographic Category = Perennial	21.29
72	Krafts Lake	Lake/Pond: Hydrographic Category = Perennial	21.17
73	Church Lake	Lake/Pond: Hydrographic Category = Perennial	20.59
74	Mead Lake	Lake/Pond: Hydrographic Category = Perennial	20.46
75	Deer Lake	Lake/Pond: Hydrographic Category = Perennial	20.02
76	Indian Lakes	Lake/Pond: Hydrographic Category = Perennial	19.29
77	Ware Lake	Lake/Pond: Hydrographic Category = Perennial	18.72
78	Mid Lake	Lake/Pond: Hydrographic Category = Perennial	16.88
79	Helena Lake	Lake/Pond: Hydrographic Category = Perennial	16.84
80	Riley Lake	Lake/Pond: Hydrographic Category = Perennial	16.83
81	Quiggle Lake	Lake/Pond: Hydrographic Category = Perennial	16.61
82	Barber Lake	Lake/Pond: Hydrographic Category = Perennial	16.15

83	High Lake	Lake/Pond: Hydrographic Category = Perennial	16.14
84	Tower Lake	Lake/Pond: Hydrographic Category = Perennial	16.10
85	Sunfish Lake	Lake/Pond: Hydrographic Category = Perennial	15.74
86	Austin Lake	Lake/Pond: Hydrographic Category = Perennial	14.94
87	Logan Lake	Lake/Pond: Hydrographic Category = Perennial	14.90
88	Scott Lake	Lake/Pond: Hydrographic Category = Perennial	14.29
89	Shadow Lake	Lake/Pond: Hydrographic Category = Perennial	13.53
90	Harvard Lake	Lake/Pond: Hydrographic Category = Perennial	13.51
91	Toohey Lake	Lake/Pond: Hydrographic Category = Perennial	13.50
92	Sand Lake	Lake/Pond: Hydrographic Category = Perennial	13.25
93	Hanna Lake	Lake/Pond: Hydrographic Category = Perennial	13.00
94	Wood Lake	Lake/Pond: Hydrographic Category = Perennial	12.95
95	Cook and White Lake	Lake/Pond: Hydrographic Category = Perennial	12.86
96	Walden Lake	Lake/Pond: Hydrographic Category = Perennial	12.58
97	Duitelmans Lake	Lake/Pond: Hydrographic Category = Perennial	12.48
98	Brown Lake	Lake/Pond: Hydrographic Category = Perennial	12.44
99	Emerald Lake	Lake/Pond: Hydrographic Category = Perennial	12.15
100	Hilton Lake	Lake/Pond: Hydrographic Category = Perennial	11.96
101	Morse Lake	Lake/Pond: Hydrographic Category = Perennial	11.77
102	Perch Lake	Lake/Pond: Hydrographic Category = Perennial	11.73
103	Bearslee Lake	Lake/Pond: Hydrographic Category = Perennial	11.48
104	Mirror Lake	Lake/Pond: Hydrographic Category = Perennial	11.43
105	Hull Lake	Lake/Pond: Hydrographic Category = Perennial	11.11
106	Blodgett Lake	Lake/Pond: Hydrographic Category = Perennial	10.87
107	Twin Lake	Lake/Pond: Hydrographic Category = Perennial	10.79
108	Clear Lake	Lake/Pond: Hydrographic Category = Perennial	10.69
109	Wolf Lake	Lake/Pond: Hydrographic Category = Perennial	10.42

110	Laraway Lake	Lake/Pond: Hydrographic Category = Perennial	10.42
111	Spring Lake	Lake/Pond: Hydrographic Category = Perennial	10.38
112	No-Ko-Mos Lake	Lake/Pond: Hydrographic Category = Perennial	9.71
113	Lake Number Ten	Lake/Pond: Hydrographic Category = Perennial	9.69
114	County Line Lake	Lake/Pond: Hydrographic Category = Perennial	9.47
115	Squaw Lake	Lake/Pond: Hydrographic Category = Perennial	9.29
116	Mud Lake	Lake/Pond: Hydrographic Category = Perennial	8.99
117	Soft Water Lake	Lake/Pond: Hydrographic Category = Perennial	8.77
118	Steele Lake	Lake/Pond: Hydrographic Category = Perennial	8.74
119	Baumhoff Lake	Lake/Pond: Hydrographic Category = Perennial	8.73
120	Lower Lake	Lake/Pond: Hydrographic Category = Perennial	8.53
121	Cedar Lake	Lake/Pond: Hydrographic Category = Perennial	8.27
122	West Lake	Lake/Pond: Hydrographic Category = Perennial	8.24
123	Clarke Lake	Lake/Pond: Hydrographic Category = Perennial	7.73
124	Truax Lake	Lake/Pond: Hydrographic Category = Perennial	7.25
125	Nelson Lake	Lake/Pond: Hydrographic Category = Perennial	7.18
126	Paradise Lake	Lake/Pond: Hydrographic Category = Perennial	7.14
127	Howard Lake	Lake/Pond: Hydrographic Category = Perennial	7.11
128	Cobb Lake	Lake/Pond: Hydrographic Category = Perennial	7.08
129	East Lake	Lake/Pond: Hydrographic Category = Perennial	6.95
130	Twin Lakes	Lake/Pond: Hydrographic Category = Perennial	6.65
131	Lewis Lake	Lake/Pond: Hydrographic Category = Perennial	6.41
132	Duck Lake	Lake/Pond: Hydrographic Category = Perennial	6.14
133	Bush Lake	Lake/Pond: Hydrographic Category = Perennial	6.14
134	Downs Lake	Lake/Pond: Hydrographic Category = Perennial	6.06
135	Whitten Lake	Lake/Pond: Hydrographic Category = Perennial	5.98
136	Hoskins Lake	Lake/Pond: Hydrographic Category = Perennial	5.83

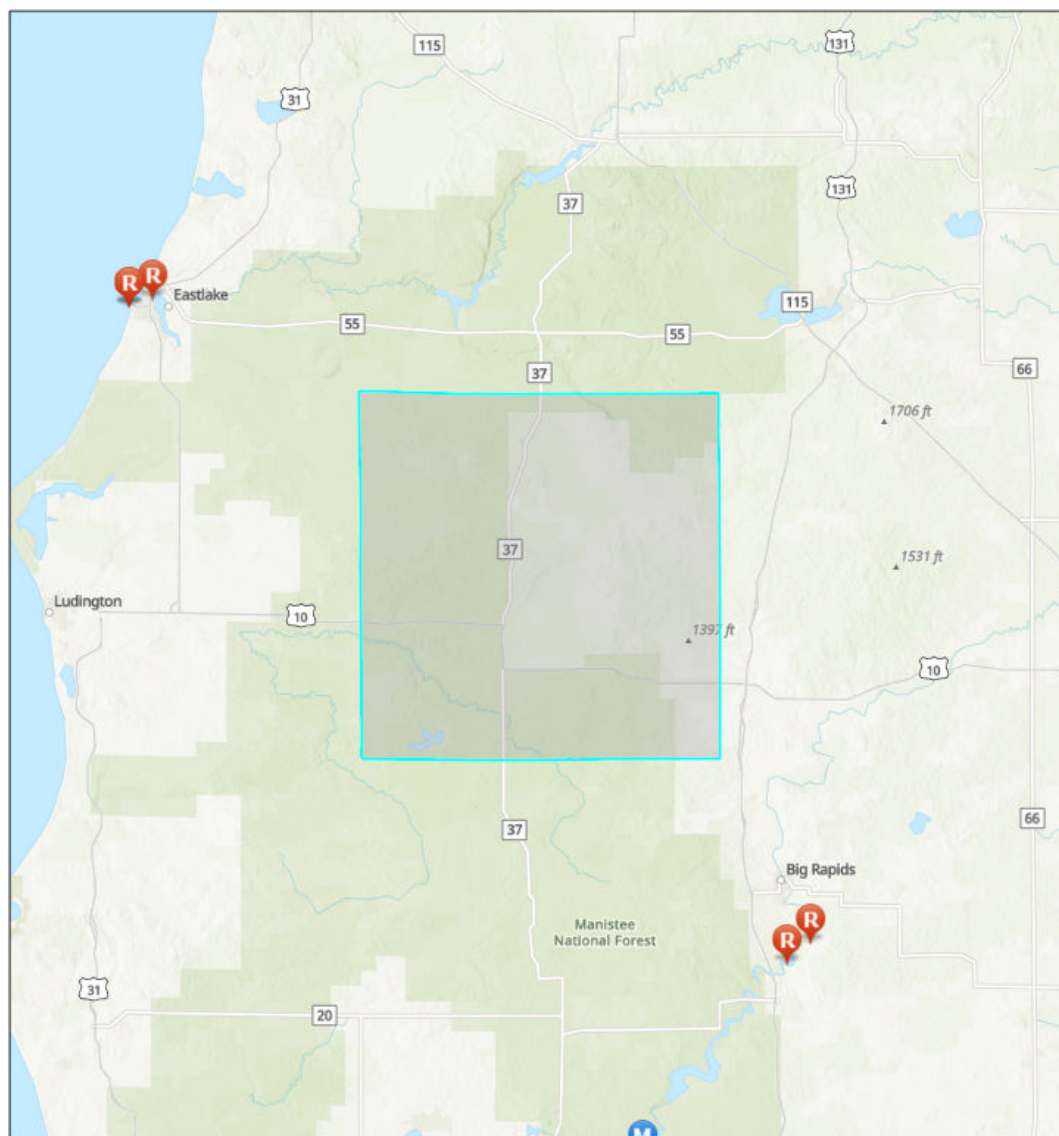
137	Hopkins Lake	Lake/Pond: Hydrographic Category = Perennial	5.78
138	Wegal Lake	Lake/Pond: Hydrographic Category = Perennial	5.66
139	Low Lake	Lake/Pond: Hydrographic Category = Perennial	5.47
140	Little Bostwick Lake	Lake/Pond: Hydrographic Category = Perennial	5.46
141	Wilson Lake	Lake/Pond: Hydrographic Category = Perennial	5.44
142	Hyser Lake	Lake/Pond: Hydrographic Category = Perennial	5.05
143	Stocking Lake	Lake/Pond: Hydrographic Category = Perennial	5.04
144	Whit Lake	Lake/Pond: Hydrographic Category = Perennial	4.88
145	Saul Lake	Lake/Pond: Hydrographic Category = Perennial	4.57
146	Reed Lake	Lake/Pond: Hydrographic Category = Perennial	4.31
147	Little Ziegenfuss Lake	Lake/Pond: Hydrographic Category = Perennial	4.29
148	Echo Lake	Lake/Pond: Hydrographic Category = Perennial	4.24
149	Snow Lake	Lake/Pond: Hydrographic Category = Perennial	4.11
150	Davis Lake	Lake/Pond: Hydrographic Category = Perennial	3.95
151	Dunlop Lake	Lake/Pond: Hydrographic Category = Perennial	3.79
152	Breford Lake	Lake/Pond: Hydrographic Category = Perennial	3.23
153	Cordes Lake	Lake/Pond: Hydrographic Category = Perennial	3.17
154	Wallace Lake	Lake/Pond: Hydrographic Category = Perennial	2.98
155	Duga Lake	Lake/Pond: Hydrographic Category = Perennial	2.48
156	Stevenson Lake	Lake/Pond: Hydrographic Category = Perennial	2.11
157	Saint Jude, Lake	Lake/Pond: Hydrographic Category = Perennial	2.00
158	Cowden, Lake	Lake/Pond: Hydrographic Category = Perennial	1.38

EPA Lake County Fact Sheet Report

Area of Interest (AOI) Information

Area : 367,539.06 acres

Sep 3 2020 12:47:37 Eastern Daylight Time



GRP Response Strategy Survey



Response Data Sheet



Monitoring Data Sheet

Sources: Esri, Airbus DS, USGS, NGA, NASA, CGIAR, N Robinson, NCEAS, NLS, OS, NMA, Geodatasynthesen, Rijkswaterstaat, GSA, Geoland, FEMA, Intermap and the GIS user community. Sources: Esri, HERE, Garmin, FAO, NOAA, USGS, © OpenStreetMap contributors, and the GIS User Community, Upper Mississippi River Basin Association, Great Lakes Commission, USEPA

Lake County, Michigan

Summary

Name	Count	Area(acres)	Length(mi)
Local EOC	1	N/A	N/A
Public Health Departments	0	N/A	N/A
County Contacts	1	367,539.06	N/A
State Contacts	1	367,539.06	N/A
Major Cities and Towns	2	N/A	N/A
Tribal Lands	0	0	N/A
Tribal Lands (Cont'd)	0	0	N/A
Hospitals	0	N/A	N/A
Hospitals (Cont'd)	0	N/A	N/A
Urgent Care Facilities	1	N/A	N/A
Water Intakes	0	N/A	N/A
Water Intakes (Cont'd)	0	N/A	N/A
Wastewater Treatment Facilities	0	N/A	N/A
Special Designated Areas	93	1,808.07	N/A
Special Designated Areas (Cont'd)	93	1,808.07	N/A
Managed Lands	2	93,334.63	N/A
Managed Lands (Cont'd)	2	93,334.63	N/A
Other Environmentally Sensitive Areas	0	0	N/A
Other Environmentally Sensitive Areas (Cont'd)	0	0	N/A
Historic Places	0	N/A	N/A
Archaeological Sites	0	0	N/A
Threatened and Endangered Species	3	1,102,617.17	N/A
Aboveground Storage Tanks	0	N/A	N/A
Aboveground Storage Tanks (Cont'd)	0	N/A	N/A
Hazardous Materials Storage	0	N/A	N/A
Hazardous Materials Storage (Cont'd)	0	N/A	N/A
Facility Response Plan (FRP) Facilities	0	N/A	N/A
Risk Management Plan (RMP) Facilities	0	N/A	N/A
EPLAN/Tier II Facilities	6	N/A	N/A
Railroads	1	N/A	15.31
Petroleum Pipelines	0	N/A	0
Oil and Natural Gas Pipelines	9	N/A	34.73
Marinas	0	N/A	N/A
Boat Access	33	N/A	N/A
Navigational Locks and Dams	0	N/A	N/A
Non-navigational Dams	5	N/A	N/A
Rivers and Streams	13	N/A	121.64

Lakes and Ponds	119	4,165.83	N/A
Response Strategies	0	N/A	N/A
Response Strategies (Cont'd)	0	N/A	N/A
Response Strategies (Cont'd)	0	N/A	N/A

Local EOC

#	Name	Address	City	Phone	Has Generator	Directions	Count
1	LAKE COUNTY EMERGENCY OPERATIONS CENTER	800 10TH STREET	BALDWIN	231-745-2725	Y	NORTH SIDE OF 10TH STREET BETWEEN W COURHOUSE DR AND STATE HWY 37	1

County Contacts

#	County	Point of Contact	Emergency Management Phone	LEPC Chair	LEPC Phone	Local Health Department Phone	Area(acres)
1	Lake, Michigan	Donald Divis	231-239-0997	Donald Divis	231-239-0997	231-873-2193	367,539.06

State Contacts

#	State Emergency Management Phone	24-hr Emergency Management Phone	State Health Department Phone	Homeland Security	Area(acres)
1	517-284-3946	800-292-4706	517-335-9030	313-596-2590	367,539.06

Major Cities and Towns

#	Name	Population	Elevation (Feet)	Count
1	Baldwin	1208	840	1
2	Luther	318	1033	1

Urgent Care Facilities

#	Name	Address	Address2	City	Phone	Directions	Count
1	FAMILY HEALTH CARE - BALDWIN	1615 MICHIGAN AVENUE	No Data	BALDWIN	231-745-2743	LOCATED ON THE WEST SIDE OF THE INTERSECTION OF CENTER STREET AND MICHIGAN AVENUE.	1

Special Designated Areas

#	Name	Agency	Address	City	Emergency Phone	Phone	Area(acres)
1	Pere Marquette	National Forest Service	U	U	800-292-4706 (in-state); 517-373-7660 (out-state)	616-775-2421	224.94
2	CE-LCWM	Land Conservancy of West Michigan	W Wingleton Rd.	Baldwin	231-745-6205	616-451-9476	146.07
3	CE-LCWM	Land Conservancy of West Michigan	M-37	Baldwin	231-745-6205	616-451-9476	134.85
4	CE-LCWM	Land Conservancy of West Michigan	W 24th St.	Baldwin	231-745-6205	616-451-9476	108.47
5	Little Manistee River	Michigan DNR Fisheries Division	U	U	800-292-4706 (in-state); 517-373-7660 (out-state)	517-373-1280	103.61
6	CE-LCWM	Land Conservancy of West Michigan	James Rd.	Baldwin	231-745-6205	616-451-9476	91.72
7	Baldwin River	Michigan DNR Fisheries Division	U	U	800-292-4706 (in-state); 517-373-7660 (out-state)	517-373-1280	76.54
8	Middle Branch Pere Marquette River	Michigan DNR Fisheries Division	U	U	800-292-4706 (in-state); 517-373-7660 (out-state)	517-373-1280	72.75
9	CE-LCWM	Land Conservancy of West Michigan	S Betka Dr.	Baldwin	231-745-6205	616-451-9476	65.33
10	Twin Lakes Creek	Michigan DNR Fisheries Division	U	U	800-292-4706 (in-state); 517-373-7660 (out-state)	517-373-1280	58.23
11	Sanborn Creek	Michigan DNR Fisheries Division	U	U	800-292-4706 (in-state); 517-373-7660 (out-state)	517-373-1280	44.78
12	Little Manistee River trib.	Michigan DNR Fisheries Division	U	U	800-292-4706 (in-state); 517-373-7660 (out-state)	517-373-1280	41.85
13	Pine River (Lake)	Michigan DNR Fisheries Division	U	U	800-292-4706 (in-state); 517-373-7660 (out-state)	517-373-1280	39.41
14	CE-LCWM	Land Conservancy of West Michigan	S Pine Hollow Ln.	Baldwin	231-745-6205	616-451-9476	38.04
15	Pere Marquette River, Middle Branch trib.	Michigan DNR Fisheries Division	U	U	800-292-4706 (in-state); 517-373-7660 (out-state)	517-373-1280	33.75
16	Dyer Creek (Lake)	Michigan DNR Fisheries Division	U	U	800-292-4706 (in-state); 517-373-7660 (out-state)	517-373-1280	32.02

17	Stronach Creek	Michigan DNR Fisheries Division	U	U	800-292-4706 (in-state); 517-373-7660 (out-state)	517-373-1280	30.78
18	Danaher Creek	Michigan DNR Fisheries Division	U	U	800-292-4706 (in-state); 517-373-7660 (out-state)	517-373-1280	26.73
19	Pine	National Forest Service	U	U	800-292-4706 (in-state); 517-373-7660 (out-state)	616-775-2421	23.03
20	Little S Branch Pere Marquette River	Michigan DNR Fisheries Division	U	U	800-292-4706 (in-state); 517-373-7660 (out-state)	517-373-1280	22.73
21	CE-LCWM	Land Conservancy of West Michigan	S James Rd.	Baldwin	231-745-6205	616-451-9476	21.43
22	Big Sable River	Michigan DNR Fisheries Division	U	U	800-292-4706 (in-state); 517-373-7660 (out-state)	517-373-1280	20.32
23	Lincoln Creek	Michigan DNR Fisheries Division	U	U	800-292-4706 (in-state); 517-373-7660 (out-state)	517-373-1280	18.65
24	Carr Creek trib.	Michigan DNR Fisheries Division	U	U	800-292-4706 (in-state); 517-373-7660 (out-state)	517-373-1280	18.31
25	CE-LCWM	Land Conservancy of West Michigan	Middle Ln.	Idlewild	231-745-6205	616-451-9476	18.08
26	Baldwin River trib.	Michigan DNR Fisheries Division	U	U	800-292-4706 (in-state); 517-373-7660 (out-state)	517-373-1280	16.35
27	CE-LCWM	Land Conservancy of West Michigan	Mack Rd.	Lake	231-745-6205	616-451-9476	15.85
28	Pine River trib.	Michigan DNR Fisheries Division	U	U	800-292-4706 (in-state); 517-373-7660 (out-state)	517-373-1280	15.79
29	Coe Creek	Michigan DNR Fisheries Division	U	U	800-292-4706 (in-state); 517-373-7660 (out-state)	517-373-1280	15.00
30	unnamed creek trib.	Michigan DNR Fisheries Division	U	U	800-292-4706 (in-state); 517-373-7660 (out-state)	517-373-1280	12.93
31	Silver Creek (Lake)	Michigan DNR Fisheries Division	U	U	800-292-4706 (in-state); 517-373-7660 (out-state)	517-373-1280	12.37
32	Tank Creek (Lake)	Michigan DNR Fisheries Division	U	U	800-292-4706 (in-state); 517-373-7660 (out-state)	517-373-1280	11.74

33	Syers Creek/Swamp	Michigan DNR Fisheries Division	U	U	800-292-4706 (in-state); 517-373-7660 (out-state)	517-373-1280	11.64
34	N Branch Twin Creek	Michigan DNR Fisheries Division	U	U	800-292-4706 (in-state); 517-373-7660 (out-state)	517-373-1280	11.51
35	Kinney Creek (Lake)	Michigan DNR Fisheries Division	U	U	800-292-4706 (in-state); 517-373-7660 (out-state)	517-373-1280	10.55
36	CE-LCWM	Land Conservancy of West Michigan	Everblooming Dr.	Baldwin	231-745-6205	616-451-9476	9.51
37	Rockwell Lake outlet	Michigan DNR Fisheries Division	U	U	800-292-4706 (in-state); 517-373-7660 (out-state)	517-373-1280	8.81
38	McCarthy Creek (Lake)	Michigan DNR Fisheries Division	U	U	800-292-4706 (in-state); 517-373-7660 (out-state)	517-373-1280	8.26
39	Blood Creek	Michigan DNR Fisheries Division	U	U	800-292-4706 (in-state); 517-373-7660 (out-state)	517-373-1280	8.04
40	Cool Creek	Michigan DNR Fisheries Division	U	U	800-292-4706 (in-state); 517-373-7660 (out-state)	517-373-1280	7.94
41	Hersey River trib.	Michigan DNR Fisheries Division	U	U	800-292-4706 (in-state); 517-373-7660 (out-state)	517-373-1280	7.52
42	Manistee Creek	Michigan DNR Fisheries Division	U	U	800-292-4706 (in-state); 517-373-7660 (out-state)	517-373-1280	7.46
43	Cole Creek, S Branch trib.	Michigan DNR Fisheries Division	U	U	800-292-4706 (in-state); 517-373-7660 (out-state)	517-373-1280	6.38
44	Manistee River trib.	Michigan DNR Fisheries Division	U	U	800-292-4706 (in-state); 517-373-7660 (out-state)	517-373-1280	6.14
45	S Branch Twin Creek	Michigan DNR Fisheries Division	U	U	800-292-4706 (in-state); 517-373-7660 (out-state)	517-373-1280	5.97
46	Johnson Creek (Osceola)	Michigan DNR Fisheries Division	U	U	800-292-4706 (in-state); 517-373-7660 (out-state)	517-373-1280	5.79
47	S Branch Cole Creek	Michigan DNR Fisheries Division	U	U	800-292-4706 (in-state); 517-373-7660 (out-state)	517-373-1280	5.74
48	Sellers Creek	Michigan DNR Fisheries Division	U	U	800-292-4706 (in-state); 517-373-7660 (out-state)	517-373-1280	5.56

49	Jenks Creek	Michigan DNR Fisheries Division	U	U	800-292-4706 (in-state); 517-373-7660 (out-state)	517-373-1280	5.52
50	N Branch Cole Creek	Michigan DNR Fisheries Division	U	U	800-292-4706 (in-state); 517-373-7660 (out-state)	517-373-1280	5.19
51	Baker Creek	Michigan DNR Fisheries Division	U	U	800-292-4706 (in-state); 517-373-7660 (out-state)	517-373-1280	4.78
52	Pere Marquette River trib.	Michigan DNR Fisheries Division	U	U	800-292-4706 (in-state); 517-373-7660 (out-state)	517-373-1280	4.67
53	Pease Creek trib.	Michigan DNR Fisheries Division	U	U	800-292-4706 (in-state); 517-373-7660 (out-state)	517-373-1280	4.55
54	unnamed creek	Michigan DNR Fisheries Division	U	U	800-292-4706 (in-state); 517-373-7660 (out-state)	517-373-1280	4.25
55	Twin Creek (Lake)	Michigan DNR Fisheries Division	U	U	800-292-4706 (in-state); 517-373-7660 (out-state)	517-373-1280	4.05
56	Buckhorn Creek	Michigan DNR Fisheries Division	U	U	800-292-4706 (in-state); 517-373-7660 (out-state)	517-373-1280	3.92
57	Cedar Creek (Newaygo)	Michigan DNR Fisheries Division	U	U	800-292-4706 (in-state); 517-373-7660 (out-state)	517-373-1280	3.71
58	Johnson Creek trib.	Michigan DNR Fisheries Division	U	U	800-292-4706 (in-state); 517-373-7660 (out-state)	517-373-1280	3.68
59	Big Sable River trib.	Michigan DNR Fisheries Division	U	U	800-292-4706 (in-state); 517-373-7660 (out-state)	517-373-1280	3.51
60	Hersey River	Michigan DNR Fisheries Division	U	U	800-292-4706 (in-state); 517-373-7660 (out-state)	517-373-1280	3.39
61	Carr Creek	Michigan DNR Fisheries Division	U	U	800-292-4706 (in-state); 517-373-7660 (out-state)	517-373-1280	2.85
62	Sweetwater Creek	Michigan DNR Fisheries Division	U	U	800-292-4706 (in-state); 517-373-7660 (out-state)	517-373-1280	2.74
63	Water Tank Lake outlet	Michigan DNR Fisheries Division	U	U	800-292-4706 (in-state); 517-373-7660 (out-state)	517-373-1280	2.51

64	Pere Marquette River, Little S Branch trib.	Michigan DNR Fisheries Division	U	U	800-292-4706 (in-state); 517-373-7660 (out-state)	517-373-1280	1.90
65	Paris Creek	Michigan DNR Fisheries Division	U	U	800-292-4706 (in-state); 517-373-7660 (out-state)	517-373-1280	1.53
66	Paris Creek trib.	Michigan DNR Fisheries Division	U	U	800-292-4706 (in-state); 517-373-7660 (out-state)	517-373-1280	1.51
67	Poplar Creek (Wexford)	Michigan DNR Fisheries Division	U	U	800-292-4706 (in-state); 517-373-7660 (out-state)	517-373-1280	1.44
68	Twin Creek, N Branch trib.	Michigan DNR Fisheries Division	U	U	800-292-4706 (in-state); 517-373-7660 (out-state)	517-373-1280	1.37
69	Cole Creek (Lake)	Michigan DNR Fisheries Division	U	U	800-292-4706 (in-state); 517-373-7660 (out-state)	517-373-1280	0.88
70	Beaver Creek	Michigan DNR Fisheries Division	U	Le Roy	800-292-4706 (in-state); 517-373-7660 (out-state)	517-373-1280	0.42
71	Kissinger Creek	Michigan DNR Fisheries Division	U	U	800-292-4706 (in-state); 517-373-7660 (out-state)	517-373-1280	0.37
72	Burt Creek	Michigan DNR Fisheries Division	U	U	800-292-4706 (in-state); 517-373-7660 (out-state)	517-373-1280	0.06

Special Designated Areas (Cont'd)

#	Name	City	Category	Waterbody	Location	Comments	Area(acres)
1	Pere Marquette	U	Wild and Scenic River	Pere Marquette River	Downstream from the junction of the Middle and Little S branches to its junction with US Hwy 31.	Flows through bluffs and grassy floodplains. Considered one of the finest trout streams in the Midwest.	224.94
2	CE-LCWM	Baldwin	Conservation Easement	Pere Marquette River; Tank Creek	S side of W Wingleton Rd; W Wingleton Rd & S Bigford Rd	Private	146.07
3	CE-LCWM	Baldwin	Conservation Easement	Cashion Lake	M-37 & W North Ave	Private	134.85
4	CE-LCWM	Baldwin	Conservation Easement	Cole Creek; Cole Creek, North Branch; Cole Creek, South Branch	24th & Broadway	Private	108.47
5	Little Manistee River	U	Designated Trout Stream	Little Manistee River; Manistee Lake	Flows in SW Manistee County. Flows in NW Lake County. Flows in NE Lake County.	Stream contains significant populations of trout and/or salmon.	97.27
6	CE-LCWM	Baldwin	Conservation Easement	Pere Marquette River, Little S Branch	James Rd & W Timber Ln	Private	91.72
7	Middle Branch Pere Marquette River	U	Designated Trout Stream	Middle Branch Pere Marquette River; Pere Marquette River	In S central Lake County.	Stream contains significant populations of trout and/or salmon.	72.75
8	Baldwin River	U	Designated Trout Stream	Baldwin River; Pere Marquette River	In central Lake County.	Stream contains significant populations of trout and/or salmon.	66.33
9	CE-LCWM	Baldwin	Conservation Easement	Bray Creek	S Betka Dr & W 36th St	Private	65.33
10	Twin Lakes Creek	U	Designated Trout Stream	Little Sable River	Flows in NW Lake County.	Stream contains significant populations of trout and/or salmon.	58.23
11	Sanborn Creek	U	Designated Trout Stream	Sanborn Creek; Baldwin River	In southeastern Lake County.	Stream contains significant populations of trout and/or salmon.	44.78
12	Little Manistee River trib.	U	Designated Trout Stream	Little Manistee River	Flows in NE Lake County.	Stream contains significant populations of trout and/or salmon.	39.55
13	Pine River (Lake)	U	Designated Trout Stream	Manistee River	Flows in SE Manistee County. Flows in SW Wexford County. Flows in NE Lake County. Flows in NW Osceola County.	Stream contains significant populations of trout and/or salmon.	39.41

14	CE-LCWM	Baldwin	Conservation Easement	Pere Marquette River	Pine Hollow Ln & Wingleton Rd	Private	38.04
15	Pere Marquette River, Middle Branch trib.	U	Designated Trout Stream	unnamed creek; Middle Branch Pere Marquette River	In southeastern Lake County.	Stream contains significant populations of trout and/or salmon.	33.75
16	Dyer Creek (Lake)	U	Designated Trout Stream	Coe Creek	Flows in NE Lake County. Flows in NW Osceola County.	Stream contains significant populations of trout and/or salmon.	32.02
17	Stronach Creek	U	Designated Trout Stream	Little Manistee River	Flows in NW Lake County.	Stream contains significant populations of trout and/or salmon.	30.78
18	Danaher Creek	U	Designated Trout Stream	Danaher Creek; Pere Marquette River	In southwestern Lake County.	Stream contains significant populations of trout and/or salmon.	26.73
19	Pine	U	Wild and Scenic River	Pine River	From Lincoln Bridge to the E 1/16 th line of Section 16, T21N, R13W.	Flows through heavily forested upland, offering high quality fishing, boating, and scenery. Designated trout stream.	23.03
20	Little S Branch Pere Marquette River	U	Designated Trout Stream	Little S Branch Pere Marquette River	In northeastern Newaygo County.	Stream contains significant populations of trout and/or salmon.	22.73
21	CE-LCWM	Baldwin	Conservation Easement	Pere Marquette River, Little S Branch	W side of James Rd, between W 76th St & 72nd St	Private	21.43
22	Big Sable River	U	Designated Trout Stream	Lake Michigan	Flows in NW Mason County. Flows in NE Mason County. Flows in NW Lake County.	Stream contains significant populations of trout and/or salmon.	20.32
23	Lincoln Creek	U	Designated Trout Stream	Little Manistee River	Flows in NE Lake County.	Stream contains significant populations of trout and/or salmon.	18.65
24	CE-LCWM	Idlewild	Conservation Easement	Middle Branch Pere Marquette River	Middle Ln & Nelson Rd	Private	18.08
25	CE-LCWM	Lake	Conservation Easement	Pere Marquette River	Mack Rd & 56th St	Private	15.85
26	Pine River trib.	U	Designated Trout Stream	Pine River	Flows in NE Lake County.	Stream contains significant populations of trout and/or salmon.	15.79
27	Coe Creek	U	Designated Trout Stream	Pine River, E Branch	Flows in NE Lake County. Flows in NW Osceola County.	Stream contains significant populations of trout and/or salmon.	15.00

28	Baldwin River trib.	U	Designated Trout Stream	unnamed creek; Baldwin River	In central Lake County.	Stream contains significant populations of trout and/or salmon.	14.51
29	Silver Creek (Lake)	U	Designated Trout Stream	Pine River	Flows in NE Lake County.	Stream contains significant populations of trout and/or salmon.	12.37
30	Tank Creek (Lake)	U	Designated Trout Stream	Tank Creek; Pere Marquette River	In southwestern Lake County.	Stream contains significant populations of trout and/or salmon.	11.74
31	Syers Creek/Swamp	U	Designated Trout Stream	Little Manistee River	Flows in NW Lake County.	Stream contains significant populations of trout and/or salmon.	11.64
32	N Branch Twin Creek	U	Designated Trout Stream	Twin Creek	Flows in northern Lake County.	Stream contains significant populations of trout and/or salmon.	11.51
33	Carr Creek trib.	U	Designated Trout Stream	unnamed creek; Carr Creek	In southwestern Lake County and southeastern Mason County.	Stream contains significant populations of trout and/or salmon.	11.27
34	Kinney Creek (Lake)	U	Designated Trout Stream	Kinney Creek; Pere Marquette River	In southwestern Lake County.	Stream contains significant populations of trout and/or salmon.	10.55
35	Baldwin River	U	Designated Trout Stream	Pere Marquette River	Flows in NE Lake County.	Stream contains significant populations of trout and/or salmon.	10.21
36	CE-LCWM	Baldwin	Conservation Easement	Pere Marquette River, Little S Branch	Everblooming Dr & Nippy Trl	Private	9.51
37	Rockwell Lake outlet	U	Designated Trout Stream	Little Manistee River	Flows in NE Lake County.	Stream contains significant populations of trout and/or salmon.	8.81
38	McCarthy Creek (Lake)	U	Designated Trout Stream	Big Sable River	Flows in NW Lake County.	Stream contains significant populations of trout and/or salmon.	8.26
39	Blood Creek	U	Designated Trout Stream	Blood Creek; Middle Branch Pere Marquette River	In S central Lake County.	Stream contains significant populations of trout and/or salmon.	8.04
40	Cool Creek	U	Designated Trout Stream	Manistee River	Flows in NW Lake County.	Stream contains significant populations of trout and/or salmon.	7.94

41	Hersey River trib.	U	Designated Trout Stream	unnamed creek; Hersey River	In W central Osceola County and E central Lake County.	Stream contains significant populations of trout and/or salmon.	7.52
42	Manistee Creek	U	Designated Trout Stream	Little Manistee River	Flows in NE Lake County.	Stream contains significant populations of trout and/or salmon.	7.46
43	Carr Creek trib.	U	Designated Trout Stream	unnamed creek; Carr Creek	In southwestern Lake County.	Stream contains significant populations of trout and/or salmon.	7.03
44	Cole Creek, S Branch trib.	U	Designated Trout Stream	unnamed creek; Cole Creek, S Branch	In central Lake County.	Stream contains significant populations of trout and/or salmon.	6.38
45	Little Manistee River	U	Designated Trout Stream	Little Manistee River; Manistee Lake	In E central Lake County.	Stream contains significant populations of trout and/or salmon.	6.34
46	Manistee River trib.	U	Designated Trout Stream	unnamed creek; Manistee River	In E central Lake County.	Stream contains significant populations of trout and/or salmon.	6.14
47	S Branch Twin Creek	U	Designated Trout Stream	Twin Creek	Flows in NE Lake County.	Stream contains significant populations of trout and/or salmon.	5.97
48	Johnson Creek (Osceola)	U	Designated Trout Stream	Johnson Creek; Hersey River	In southeastern Lake County and southwestern Osceola County.	Stream contains significant populations of trout and/or salmon.	5.79
49	S Branch Cole Creek	U	Designated Trout Stream	Cole Creek, S Branch; Cole Creek	In central Lake County.	Stream contains significant populations of trout and/or salmon.	5.74
50	unnamed creek trib.	U	Designated Trout Stream	unnamed creek; Pease Creek	In southeastern Lake County.	Stream contains significant populations of trout and/or salmon.	5.73
51	Sellers Creek	U	Designated Trout Stream	Pine River	Flows in NE Lake County.	Stream contains significant populations of trout and/or salmon.	5.56
52	Jenks Creek	U	Designated Trout Stream	Jenks Creek; Danaher Creek	In southwestern Lake County.	Stream contains significant populations of trout and/or salmon.	5.52
53	N Branch Cole Creek	U	Designated Trout Stream	Cole Creek; N Branch; Cole Creek	In central Lake County.	Stream contains significant populations of trout and/or salmon.	5.19

54	unnamed creek trib.	U	Designated Trout Stream	unnamed creek; Middle Branch Pere Marquette River	In southeastern Lake County.	Stream contains significant populations of trout and/or salmon.	4.88
55	Baker Creek	U	Designated Trout Stream	Baker Creek; Middle Branch Pere Marquette River	In S central Lake County.	Stream contains significant populations of trout and/or salmon.	4.78
56	Pere Marquette River trib.	U	Designated Trout Stream	unnamed creek; Pere Marquette River	In southwestern Lake County.	Stream contains significant populations of trout and/or salmon.	4.67
57	Pease Creek trib.	U	Designated Trout Stream	unnamed creek; Pease Creek	In southeastern Lake County.	Stream contains significant populations of trout and/or salmon.	4.55
58	unnamed creek	U	Designated Trout Stream	unnamed creek	In northeastern Newaygo County and southeastern Lake County.	Stream contains significant populations of trout and/or salmon.	4.25
59	Twin Creek (Lake)	U	Designated Trout Stream	Little Manistee River; Twin Creek	Flows in NW Lake County.	Stream contains significant populations of trout and/or salmon.	4.05
60	Buckhorn Creek	U	Designated Trout Stream	Buckhorn Creek; Muskegon River	In southeastern Lake County, southwestern Osceola County, and northwestern Mecosta County.	Stream contains significant populations of trout and/or salmon.	3.92
61	Cedar Creek (Newaygo)	U	Designated Trout Stream	Cedar Creek; Big S Branch Pere Marquette River	In S central Lake County and northwestern Newaygo County.	Stream contains significant populations of trout and/or salmon.	3.71
62	Johnson Creek trib.	U	Designated Trout Stream	unnamed creek; Johnson Creek	In southeastern Lake County and southwestern Osceola County.	Stream contains significant populations of trout and/or salmon.	3.68
63	Big Sable River trib.	U	Designated Trout Stream	Big Sable River	Flows in NW Lake County.	Stream contains significant populations of trout and/or salmon.	3.51
64	Hersey River	U	Designated Trout Stream	Hersey River	In W central Osceola County and E central Lake County.	Stream contains significant populations of trout and/or salmon.	3.39
65	Carr Creek	U	Designated Trout Stream	Carr Creek; Big S Branch Pere Marquette River	In southeastern Mason County.	Stream contains significant populations of trout and/or salmon.	2.85
66	Sweetwater Creek	U	Designated Trout Stream	Sweetwater Creek; Pere Marquette River	In southwestern Lake County.	Stream contains significant populations of trout and/or salmon.	2.74

67	Water Tank Lake outlet	U	Designated Trout Stream	Stronach Creek	Flows in NW Lake County.	Stream contains significant populations of trout and/or salmon.	2.51
68	Little Manistee River trib.	U	Designated Trout Stream	Little Manistee River	Flows in NW Lake County.	Stream contains significant populations of trout and/or salmon.	2.29
69	Pere Marquette River, Little S Branch trib.	U	Designated Trout Stream	unnamed creek; Pere Marquette River, Little S Branch	In S central Lake County and N central Newaygo County.	Stream contains significant populations of trout and/or salmon.	1.90
70	Baldwin River trib.	U	Designated Trout Stream	unnamed creek; Baldwin River	In S central Lake County.	Stream contains significant populations of trout and/or salmon.	1.83
71	Paris Creek	U	Designated Trout Stream	Paris Creek; Muskegon River	In southeastern Lake County, northeastern Newaygo County, and northwestern Mecosta County.	Stream contains significant populations of trout and/or salmon.	1.53
72	Paris Creek trib.	U	Designated Trout Stream	unnamed creek; Paris Creek	In southeastern Lake County.	Stream contains significant populations of trout and/or salmon.	1.51
73	unnamed creek trib.	U	Designated Trout Stream	unnamed creek; Carr Creek	In southeastern Mason County and southwestern Lake County.	Stream contains significant populations of trout and/or salmon.	1.49
74	Poplar Creek (Wexford)	U	Designated Trout Stream	Pine River	Flows in SW Wexford County. Flows in NE Lake County.	Stream contains significant populations of trout and/or salmon.	1.44
75	Twin Creek, N Branch trib.	U	Designated Trout Stream	Twin Creek, N Branch	Flows in northern Lake County.	Stream contains significant populations of trout and/or salmon.	1.37
76	Cole Creek (Lake)	U	Designated Trout Stream	Cole Creek; Baldwin River	In central Lake County.	Stream contains significant populations of trout and/or salmon.	0.88
77	unnamed creek trib.	U	Designated Trout Stream	unnamed creek; Paris Creek	In northeastern Newaygo County and southeastern Lake County.	Stream contains significant populations of trout and/or salmon.	0.83
78	Beaver Creek	Le Roy	Designated Trout Stream	Pine River	Flows in NW Osceola County.	Stream contains significant populations of trout and/or salmon.	0.42

79	Kissinger Creek	U	Designated Trout Stream	Kissinger Creek; Hersey River	In W central Osceola County and E central Lake County.	Stream contains significant populations of trout and/or salmon.	0.37
80	Burt Creek	U	Designated Trout Stream	Burt Creek; Hersey River	In W central Osceola County and E central Lake County.	Stream contains significant populations of trout and/or salmon.	0.06

Managed Lands

#	Name	Agency	Address	City	Emergency Phone	Contact Phone	Area(acres)
1	Manistee	US Forest Service	N/A	N/A	911	800-821-6263	93,334.63

Managed Lands (Cont'd)

#	Name	City	Category	Waterbody	Location	Comments	Area(acres)
1	Manistee	N/A	National Forest	Lake Michigan; multiple lakes and rivers	NW Lower Peninsula	<i>No Data</i>	93,334.63

Threatened and Endangered Species

#	Species	Status	Habitat	Area(acres)
1	Northern long-eared bat	Threatened	Hibernates in caves and mines - swarming in surrounding wooded areas in autumn. Roosts and forages in upland forests during spring and summer.	367,539.06
2	Eastern massasauga	Threatened	<i>No Data</i>	367,539.06
3	Karner blue butterfly	Endangered	Pine barrens and oak savannas on sandy soils and containing wild lupines (<i>Lupinus perennis</i>), the only known food plant of larvae.	367,539.06

EPLAN/Tier II Facilities

#	Name	Address	City	Facility Registry Service Report	Count
1	ST. ELLSWORTH KILLGORE ET AL 1-24	14 MILE & RAYMOND ROADS	LUTHER	https://ofmpub.epa.gov/frs_public2/fii_query_detail_disp_program_facility?p_registry_id=110061881511	1
2	AT&T - M27151	211 STATE ST	LUTHER	https://ofmpub.epa.gov/frs_public2/fii_query_detail_disp_program_facility?p_registry_id=110061838515	1
3	FORMER FERRELL GAS PROPERTY	111 EAST WASHINGTON STREET	BALDWIN	https://ofmpub.epa.gov/frs_public2/fii_query_detail_disp_program_facility?p_registry_id=110038716495	1
4	AMERIGAS-REED CITY	11475 E. US 10	REED CITY	https://ofmpub.epa.gov/frs_public2/fii_query_detail_disp_program_facility?p_registry_id=110062065526	1
5	AT&T - M27111	855 MAPLE	BALDWIN	https://ofmpub.epa.gov/frs_public2/fii_query_detail_disp_program_facility?p_registry_id=110062093443	1
6	MORRISON SALT WATER DISPOSAL STATION	4285 SOUTH MAPLE GROVE STREET	REED CITY	https://ofmpub.epa.gov/frs_public2/fii_query_detail_disp_program_facility?p_registry_id=110061978677	1

Railroads

#	Railroad	Emergency Phone	Contact Phone	Class	Length(mi)
1	Marquette Rail	866-527-3499	231-845-9000	No Data	15.31

Oil and Natural Gas Pipelines

#	Name	System	Description	Length(mi)
1	Michigan Consolidated Gas Co.	Central	Natural Gas Pipeline	24.99
2	Michigan Consolidated Gas Co.	No Data	Natural Gas Pipeline	6.88
3	ANR Pipeline Co.	Gathering	Natural Gas Pipeline	2.87

Boat Access

#	Name	Operator	Waterbody	Latitude	Longitude	Count
1	Meadow Brook Bridge	Cadillac MU	Pine River	44.06689999997616	-85.6042999997735	1
2	Coe Creek	Cadillac MU	Coe Creek	44.07420000061393	-85.62440000008792	1
3	Lincoln Bridge Sfcg	Baldwin FO	Pine River	44.13299999944866	-85.69620000012219	1
4	Big Leverentz Lake	Baldwin FO	Big Leverentz Lake	43.909099999815226	-85.81969999987632	1
5	Silver Creek Sfcg	Baldwin FO	Pine River	44.11270000040531	-85.6836000001058	1
6	Rainbow Rapids	USFS	Pere Marquette River	43.921800000593066	-85.97599999979138	1
7	Gleason's Landing	USFS	Pere Marquette River, Middle Branch	43.85869999974966	-85.81759999971837	1
8	Upper Branch	USFS	Pere Marquette River, Upper Branch	43.9284000005573	-86.01939999964088	1
9	Bowman Bridge	USFS	Pere Marquette River	43.88969999924302	-85.93929999973625	1
10	Olga Lake	USFS	Olga Lake	44.15789999999106	-85.56840000022203	1
11	Elbow Lake	USFS	Elbow Lake	44.14049999974668	-85.97919999994338	1
12	Sand Lake	USFS	Sand Lake	44.16229999996722	-85.94350000005215	1
13	North	Baldwin FO	North Lake	43.86329999938607	-85.83540000021458	1
14	The Forks	Baldwin FO	Pere Marquette River, Little South Branch	43.85300000011921	-85.84179999958724	1
15	Weavers	Baldwin FO	Pere Marquette River, Little South Branch	43.841199999675155	-85.84769999980927	1
16	M-37 Bridge	Baldwin FO	Pere Marquette River	43.85740000009537	-85.8503999998793	1
17	Skookum South	Baldwin FO	Pine River	44.08449999988079	-85.65089999977499	1
18	Edgetts Bridge	Baldwin FO	Pine River	44.063400000333786	-85.59090000018477	1
19	Skookum North	Baldwin FO	Pine River	44.08229999989271	-85.647699999623	1
20	Spencer Bridge	Baldwin FO	Little Manistee River	44.068399999290705	-85.88520000036806	1
21	Indian Bridge	Baldwin FO	Little Manistee River	44.09080000035465	-85.9035000000149	1
22	Harper	Baldwin FO	Harper Lake	44.130300000309944	-85.96750000026077	1
23	Fox Bridge	Baldwin FO	Little Manistee River	44.119400000199676	-85.98259999975562	1
24	Big Bass	Baldwin FO	Big Bass Lake	44.0757999997586	-85.9884999997765	1
25	Sulak	Baldwin FO	Pere Marquette River	43.926200000569224	-86.00569999963045	1
26	Reed	Baldwin FO	Reed Lake	43.85940000042319	-85.97609999962151	1
27	Big Star	Baldwin FO	Big Star Lake	43.823999999909103	-85.96980000007898	1

28	Wagon Wheel	Baldwin FO	Sanborn Creek	43.881400000303984	-85.85869999974966	1
29	Baldwin Hatchery	Baldwin FO	Baldwin River	43.894999999552965	-85.84480000007898	1
30	Paradise	Baldwin FO	Paradise Lake	43.89240000024438	-85.79700000025332	1
31	Rockey	Baldwin FO	Baldwin River	43.9242000002414	-85.8031000001356	1
32	Switzer	Baldwin FO	Switzer Lake	43.87480000033975	-85.7730000000447	1
33	Roller Bridge	Baldwin FO	Pere Marquette River, Middle Branch	43.87150000035763	-85.76410000026226	1

Non-navigational Dams

#	Name	Latitude	Longitude	Count
1	Luther Pond Dam	44.033299999311566	-85.6816999996081	1
2	Danaher Lake Dam	43.8617000002414	-85.90830000024289	1
3	BLACK CREEK STRUCTURE 08	44.07640000060201	-85.6301999995485	1
4	OLGA LAKE DAM	44.1600999997914	-85.5701999995828	1
5	Lake Connamara Dam	43.816700000315905	-85.76669999957085	1

Rivers and Streams

#	Name	Feature	Length(mi)
1	Little Manistee River	Stream	29.57
2	Middle Branch Pere Marquette River	Stream	15.81
3	Pine River	Stream	15.32
4	Pere Marquette River	Stream	14.62
5	Sanborn Creek	Stream	13.95
6	Baldwin River	Stream	13.74
7	Big Sable River	Stream	6.97
8	Big South Branch Pere Marquette River	Stream	5.19
9	No Data	Stream Intermittent	2.29
10	Middle Branch Pere Marquette River	Stream Intermittent	1.78
11	Cedar Creek	Stream	1.48
12	No Data	Stream	0.72
13	Beaver Creek	Stream	0.19

Lakes and Ponds

#	Name	Description	Area(acres)
1	Big Star Lake	Lake/Pond: Hydrographic Category = Perennial	802.43
2	<i>No Data</i>	Lake/Pond: Hydrographic Category = Perennial	672.97
3	Wolf Lake	Lake/Pond: Hydrographic Category = Perennial; Stage = Average Wat	369.07
4	Bass Lake	Lake/Pond: Hydrographic Category = Perennial	290.98
5	Idlewild Lake	Lake/Pond: Hydrographic Category = Perennial	101.56
6	Harper Lake	Lake/Pond: Hydrographic Category = Perennial	84.76
7	Loon Lake	Lake/Pond: Hydrographic Category = Perennial	84.63
8	Olga, Lake	Lake/Pond: Hydrographic Category = Perennial	82.63
9	North Lake	Lake/Pond: Hydrographic Category = Perennial	55.36
10	Cecilia Lake	Lake/Pond: Hydrographic Category = Perennial	54.46
11	Wingleton Lake	Lake/Pond: Hydrographic Category = Perennial	54.10
12	Elbow Lake	Lake/Pond: Hydrographic Category = Perennial	51.75
13	Little Bass Lake	Lake/Pond: Hydrographic Category = Perennial	49.08
14	Noud Lake	Lake/Pond: Hydrographic Category = Perennial	49.02
15	Little Lake Number One	Lake/Pond: Hydrographic Category = Perennial	46.34
16	Sand Lake	Lake/Pond: Hydrographic Category = Perennial	45.12
17	Gifford Lake	Lake/Pond: Hydrographic Category = Perennial	40.16
18	Reed Lake	Lake/Pond: Hydrographic Category = Perennial	38.13
19	Orchard Lake	Lake/Pond: Hydrographic Category = Perennial	38.00
20	Twin Lakes	Lake/Pond: Hydrographic Category = Perennial	37.75
21	Rainbow Lake	Lake/Pond: Hydrographic Category = Perennial	37.43
22	Paradise Lake	Lake/Pond: Hydrographic Category = Perennial	35.77
23	Little Star Lake	Lake/Pond: Hydrographic Category = Perennial	35.18
24	Rockwell Lake	Lake/Pond: Hydrographic Category = Perennial	33.37
25	Wolf Lake	Lake/Pond: Hydrographic Category = Perennial	31.92
26	Whalen Lake	Lake/Pond: Hydrographic Category = Perennial	27.86
27	Oxbow Lake	Lake/Pond: Hydrographic Category = Perennial	27.83

28	Ahmikwam Lake	Lake/Pond: Hydrographic Category = Intermittent	27.66
29	Mench Lake	Lake/Pond: Hydrographic Category = Perennial	26.26
30	Cashion Lake	Lake/Pond: Hydrographic Category = Perennial	25.92
31	Nugent Lake	Lake/Pond: Hydrographic Category = Perennial	23.42
32	Leverentz Lake	Lake/Pond: Hydrographic Category = Perennial	23.32
33	Bluegill Lake	Lake/Pond: Hydrographic Category = Perennial	22.62
34	Basford Lake	Lake/Pond: Hydrographic Category = Perennial	22.00
35	Howe Lake	Lake/Pond: Hydrographic Category = Intermittent	21.61
36	Seaman Lake	Lake/Pond: Hydrographic Category = Perennial	21.41
37	Danaher Lake	Lake/Pond: Hydrographic Category = Perennial	21.26
38	Government Lake	Lake/Pond: Hydrographic Category = Perennial	20.60
39	Hamlin Lake	Lake/Pond: Hydrographic Category = Perennial	18.49
40	Wile Lake	Lake/Pond: Hydrographic Category = Perennial	18.31
41	Bray Lake	Lake/Pond: Hydrographic Category = Perennial	17.95
42	Alice Lake	Lake/Pond: Hydrographic Category = Perennial	17.50
43	Indian Lake	Lake/Pond: Hydrographic Category = Perennial	17.48
44	Putman Lake	Lake/Pond: Hydrographic Category = Perennial	17.41
45	Bush Lake	Lake/Pond: Hydrographic Category = Perennial	17.07
46	Pleasant Lake	Lake/Pond: Hydrographic Category = Perennial	16.33
47	Little Lake Number Two	Lake/Pond: Hydrographic Category = Perennial	15.97
48	Hill Lake	Lake/Pond: Hydrographic Category = Perennial	15.57
49	Foreman Lakes	Lake/Pond: Hydrographic Category = Perennial	14.49
50	Jenks Lake	Lake/Pond: Hydrographic Category = Perennial	14.48
51	Shonenya Lake	Lake/Pond: Hydrographic Category = Perennial	14.35
52	Coon Lake	Lake/Pond: Hydrographic Category = Perennial	14.29
53	Heart Lake	Lake/Pond: Hydrographic Category = Perennial	13.74
54	Squaw Lake	Lake/Pond: Hydrographic Category = Perennial	13.61

55	Railroad Lake	Lake/Pond: Hydrographic Category = Perennial	13.51
56	South Lake	Lake/Pond: Hydrographic Category = Perennial	13.49
57	Roby Lake	Lake/Pond: Hydrographic Category = Perennial	12.35
58	Duck Lake	Lake/Pond: Hydrographic Category = Perennial	12.33
59	Beaver Lake	Lake/Pond: Hydrographic Category = Perennial	11.83
60	Brand Lake	Lake/Pond: Hydrographic Category = Perennial	11.72
61	McCarthy Lake	Lake/Pond: Hydrographic Category = Perennial	11.62
62	Watermill Lake	Lake/Pond: Hydrographic Category = Perennial	11.61
63	Horseshoe Lake	Lake/Pond: Hydrographic Category = Perennial	11.45
64	Little Lake Number Three	Lake/Pond: Hydrographic Category = Perennial	10.32
65	Stowell Lake	Lake/Pond: Hydrographic Category = Perennial	9.94
66	North Pond	Lake/Pond: Hydrographic Category = Perennial	9.73
67	Sunshine Lake	Lake/Pond: Hydrographic Category = Perennial	9.54
68	Littles Lake	Lake/Pond: Hydrographic Category = Perennial	9.49
69	McFall Lake	Lake/Pond: Hydrographic Category = Perennial	9.37
70	Quick Lakes	Lake/Pond: Hydrographic Category = Perennial	9.31
71	Switzer Lake	Lake/Pond: Hydrographic Category = Perennial	8.86
72	Ingerman Lake	Lake/Pond: Hydrographic Category = Perennial	8.59
73	Guard Lake	Lake/Pond: Hydrographic Category = Perennial	8.56
74	Townsend Lake	Lake/Pond: Hydrographic Category = Perennial	8.55
75	Tussing Lake	Lake/Pond: Hydrographic Category = Perennial	8.45
76	Maple Lake	Lake/Pond: Hydrographic Category = Perennial	8.39
77	Lower Pickerel Lake	Lake/Pond: Hydrographic Category = Perennial	7.92
78	Feeder Lake	Lake/Pond: Hydrographic Category = Perennial	7.81
79	Bullhead Lake	Lake/Pond: Hydrographic Category = Perennial	7.77
80	Upper Pickerel Lake	Lake/Pond: Hydrographic Category = Perennial	7.76
81	Water Tank Lake	Lake/Pond: Hydrographic Category = Perennial	7.45

82	Bowman Lake	Lake/Pond: Hydrographic Category = Perennial	7.42
83	<i>No Data</i>	Lake/Pond: Hydrographic Category = Intermittent	7.31
84	Tank Lake	Lake/Pond: Hydrographic Category = Perennial	7.14
85	Lost Lake	Lake/Pond: Hydrographic Category = Perennial	6.79
86	Stewart Lake	Lake/Pond: Hydrographic Category = Perennial	6.72
87	Miller Lake	Lake/Pond: Hydrographic Category = Perennial	6.58
88	Middle Pickerel Lake	Lake/Pond: Hydrographic Category = Perennial	6.47
89	Spruce Lake	Lake/Pond: Hydrographic Category = Perennial	6.41
90	List Lake	Lake/Pond: Hydrographic Category = Perennial	6.15
91	Honeymoon Lake	Lake/Pond: Hydrographic Category = Perennial	5.93
92	Walton Lake	Lake/Pond: Hydrographic Category = Perennial	5.82
93	Papoose Lake	Lake/Pond: Hydrographic Category = Perennial	5.41
94	Pomeroy Lakes	Lake/Pond: Hydrographic Category = Perennial	5.33
95	Little Bullhead Lake	Lake/Pond: Hydrographic Category = Perennial	5.21
96	Stevens Lake	Lake/Pond: Hydrographic Category = Perennial	4.81
97	Mud Lake	Lake/Pond: Hydrographic Category = Perennial	4.81
98	Little Leverentz Lake	Lake/Pond: Hydrographic Category = Perennial	4.40
99	Buckwheat Lake	Lake/Pond: Hydrographic Category = Perennial	4.21
100	Cranberry Lake	Lake/Pond: Hydrographic Category = Perennial	0.42

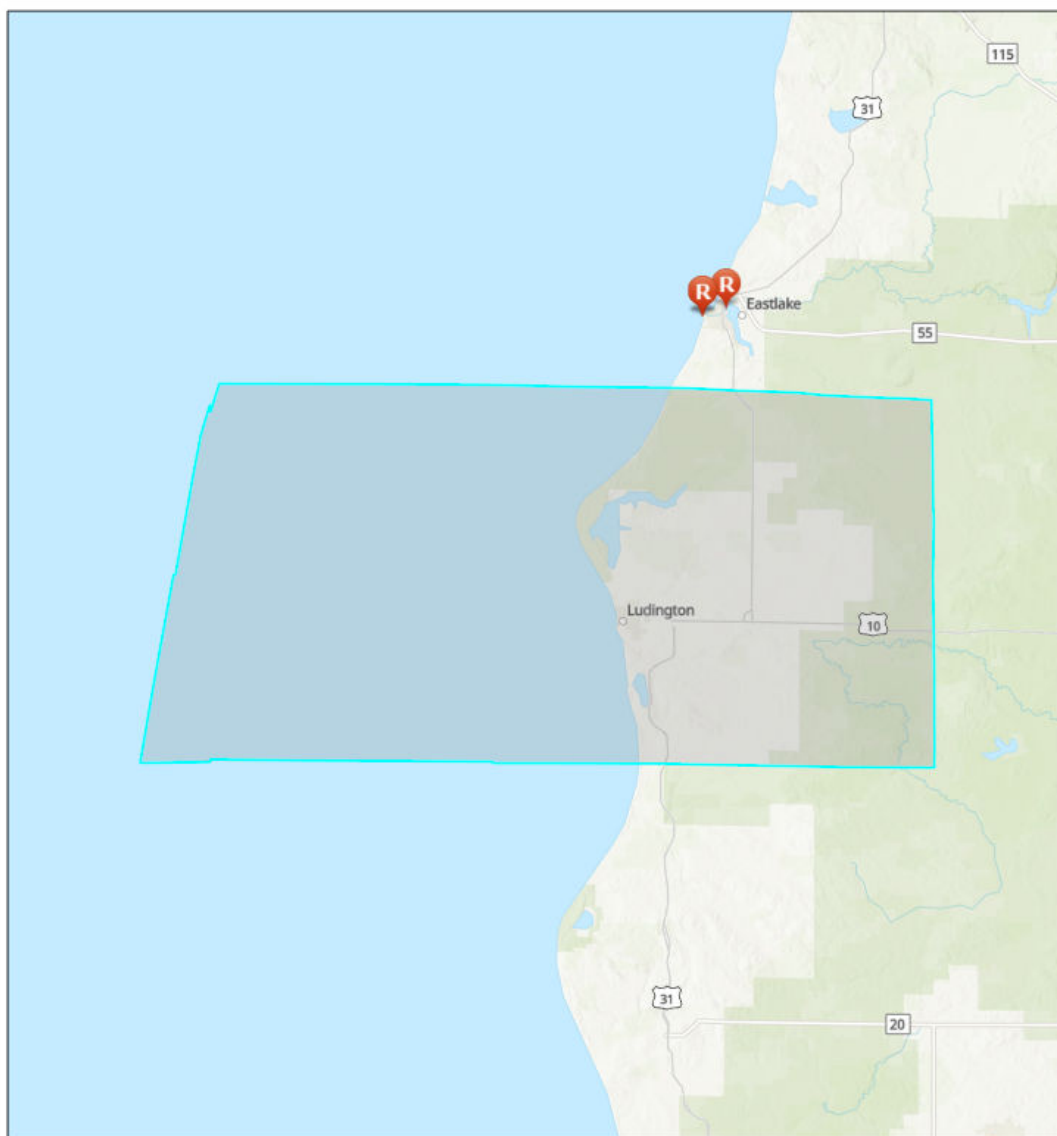


Mason County Fact Sheet Report

Area of Interest (AOI) Information

Area : 795,152.29 acres


Sep 3 2020 12:51:45 Eastern Daylight Time



GRP Response Strategy Survey



Response Data Sheet



Sources: Esri, Airbus DS, USGS, NGA, NASA, CGIAR, N. Robinson, NCEAS, NLS, OS, NMA, Geodatastrijken, Rijkswaterstaat, GSA, Geoland, FEMA, Intermap and the GIS user community, Sources: Esri, HERE, Garmin, FAO, NOAA, USGS, © OpenStreetMap contributors, and the GIS User Community, Upper Mississippi River Basin Association, Great Lakes Commission, USEPA

Mason County, Michigan

Summary

Name	Count	Area(acres)	Length(mi)
Local EOC	1	N/A	N/A
Public Health Departments	0	N/A	N/A
County Contacts	1	795,152.29	N/A
State Contacts	1	795,152.29	N/A
Major Cities and Towns	5	N/A	N/A
Tribal Lands	0	0	N/A
Tribal Lands (Cont'd)	0	0	N/A
Hospitals	1	N/A	N/A
Hospitals (Cont'd)	1	N/A	N/A
Urgent Care Facilities	1	N/A	N/A
Water Intakes	3	N/A	N/A
Water Intakes (Cont'd)	3	N/A	N/A
Wastewater Treatment Facilities	4	N/A	N/A
Special Designated Areas	95	10,341.45	N/A
Special Designated Areas (Cont'd)	95	10,341.45	N/A
Managed Lands	5	43,518.14	N/A
Managed Lands (Cont'd)	5	43,518.14	N/A
Other Environmentally Sensitive Areas	1	4,096.92	N/A
Other Environmentally Sensitive Areas (Cont'd)	1	4,096.92	N/A
Historic Places	0	N/A	N/A
Archaeological Sites	0	0	N/A
Threatened and Endangered Species	7	5,566,066.01	N/A
Aboveground Storage Tanks	2	N/A	N/A
Aboveground Storage Tanks (Cont'd)	2	N/A	N/A
Hazardous Materials Storage	6	N/A	N/A
Hazardous Materials Storage (Cont'd)	6	N/A	N/A
Facility Response Plan (FRP) Facilities	1	N/A	N/A
Risk Management Plan (RMP) Facilities	3	N/A	N/A
EPLAN/Tier II Facilities	53	N/A	N/A
Railroads	4	N/A	37.99
Petroleum Pipelines	0	N/A	0
Oil and Natural Gas Pipelines	5	N/A	45.68
Marinas	22	N/A	N/A
Boat Access	19	N/A	N/A
Navigational Locks and Dams	0	N/A	N/A
Non-navigational Dams	6	N/A	N/A
Rivers and Streams	14	N/A	120.37

Lakes and Ponds	76	8,818.57	N/A
Response Strategies	0	N/A	N/A
Response Strategies (Cont'd)	0	N/A	N/A
Response Strategies (Cont'd)	0	N/A	N/A

Local EOC

#	Name	Address	City	Phone	Has Generator	Directions	Count
1	MASON COUNTY EMERGENCY OPERATIONS CENTER-ALTERNATE	302 NORTH DELIA STREET	LUDINGTON	231-843-3475	Y	EAST SIDE OF N DELIA STREET BETWEEN E PERE MARQUETTE AND RESSEGUIE STREET	1

County Contacts

#	County	Point of Contact	Emergency Management Phone	LEPC Chair	LEPC Phone	Local Health Department Phone	Area(acres)
1	Mason, Michigan	Elizabeth Reimink	231-845-5911	Elizabeth Reimink	231-845-5911	231-873-2193	795,152.29

State Contacts

#	State Emergency Management Phone	24-hr Emergency Management Phone	State Health Department Phone	Homeland Security	Area(acres)
1	517-284-3946	800-292-4706	517-335-9030	313-596-2590	795,152.29

Major Cities and Towns

#	Name	Population	Elevation (Feet)	Count
1	Scottville	1214	686	1
2	Ludington	8076	591	1
3	Custer	284	676	1
4	Fountain	193	709	1
5	Free Soil	144	686	1

Hospitals

#	Name	Address	City	Phone	Type	Status	Count
1	SPECTRUM HEALTH LUDINGTON HOSPITAL	1 N ATKINSON DRIVE	LUDINGTON	NOT AVAILABLE	GENERAL ACUTE CARE	OPEN	1

Hospitals (Cont'd)

#	Name	City	Trauma Level	Helipad	Number of Beds	Owner	Count
1	SPECTRUM HEALTH LUDINGTON HOSPITAL	LUDINGTON	NOT AVAILABLE	Y	49	NON-PROFIT	1

Urgent Care Facilities

#	Name	Address	Address2	City	Phone	Directions	Count
1	LAKE SHORE SPINE AND PAIN	5511 WEST UNITED STATES HIGHWAY 10	<i>No Data</i>	LUDINGTON	231-843-1600	LOCATED ON THE SOUTH SIDE OF WEST US-10, APPROX .1MI WEST OF MARQUETTE ROAD.	1

Water Intakes

#	Name	Address	City	Emergency Phone	Phone	Waterbody	Count
1	Ludington Plant	1600 South Madison St.	Ludington	231-845-4466	231-845-4390	Pere Marquette Lake	1
2	Ludington Water Plant (old)	501 North Lakeshore Dr.	Ludington	231-843-8830	231-843-8830	Lake Michigan	1
3	Ludington Water Plant (new)	501 North Lakeshore Dr.	Ludington	231-843-8830	231-843-8830	Lake Michigan	1

Water Intakes (Cont'd)

#	Name	Waterbody	Water Use	Intake Info	Location	Comments	Count
1	Ludington Plant	Pere Marquette Lake	Industrial	Intake Depth 15.5 feet	Located on the north side of Pere Marquette Lake. The water intake is located on the north shore beside a ship dock that runs north and south.	Water is also supplied to a co-generation plant adjacent to the Dow Chemical Facility. The Ludington PWS only provides limited volume and does not back-up most systems.	1
2	Ludington Water Plant (old)	Lake Michigan	Public Water Supply	24 ft deep	<i>No Data</i>	Lake Michigan Crib Intake (old); Both the Old Ludington and New Ludington Water Treatment Plants are active.	1
3	Ludington Water Plant (new)	Lake Michigan	Public Water Supply	intake 24 ft deep	<i>No Data</i>	Buried Lake Michigan Intake (new); Both the Old Ludington and New Ludington Water Treatment Plants are active.	1

Wastewater Treatment Facilities

#	Name	Address	City	Waterbody	Count
1	LUDINGTON WWTP	5160 W 6TH ST	LUDINGTON	PERE MARQUETTE RIVER	2
2	CUSTER WWSL	STEPHENS RD	CUSTER	PERE MARQUETTE RIVER VIA BLACK CRK	2

Special Designated Areas

#	Name	Agency	Address	City	Emergency Phone	Phone	Area(acres)
1	Barrier Dunes	MI DEQ, Water Resource Division	M-116	Ludington	231-843-3475	517-373-1952	5,425.12
2	Ludington Dunes	MI DNR, Natural Areas Program	N/A	Ludington	231-843-3475	517-373-1263	1,645.51
3	Pere Marquette	National Forest Service	U	U	800-292-4706 (in-state); 517-373-7660 (out-state)	616-775-2421	851.77
4	Barrier Dunes	MI DEQ, Water Resource Division	Beach St.	Pentwater	800-442-0043	517-373-1952	301.33
5	Big Sable River	Michigan DNR Fisheries Division	U	U	800-292-4706 (in-state); 517-373-7660 (out-state)	517-373-1280	292.70
6	CE-LCWM	Land Conservancy of West Michigan	W Conrad Rd.	Ludington	231-845-5911	616-451-9476	180.53
7	CE-LCWM	Land Conservancy of West Michigan	S Victory Corners Rd.	Ludington	231-845-5911	616-451-9476	173.63
8	Big S Branch Pere Marquette River	Michigan DNR Fisheries Division	U	U	800-292-4706 (in-state); 517-373-7660 (out-state)	517-373-1280	166.91
9	Wetlands Reserve Program	Natural Resources Conservation Service	Campbell Rd.	Branch	231-845-5911	989-348-9523	159.21
10	CE-LCWM	Land Conservancy of West Michigan	E Barothy Rd.	Branch	231-845-5911	616-451-9476	139.73
11	CE-LCWM	Land Conservancy of West Michigan	E 1st St.	Custer	231-845-5911	616-451-9476	76.03
12	Wetlands Reserve Program	Natural Resources Conservation Service	N Bean Rd.	Scottville	231-845-5911	989-348-9523	63.30
13	CE-LCWM	Land Conservancy of West Michigan	S Taylor Rd.	Branch	231-845-5911	616-451-9476	57.60
14	Wetlands Reserve Program	Natural Resources Conservation Service	W Beyer Rd.	Ludington	231-845-5911	989-348-9523	57.03
15	Weldon Creek	Michigan DNR Fisheries Division	U	U	800-292-4706 (in-state); 517-373-7660 (out-state)	517-373-1280	54.52
16	Wetlands Reserve Program	Natural Resources Conservation Service	N Custer Rd.	Custer	231-845-5911	989-348-9523	52.62
17	Wetlands Reserve Program	Natural Resources Conservation Service	Decker Rd.	Scottville	231-845-5911	989-348-9523	49.94

18	Little Manistee River	Michigan DNR Fisheries Division	U	U	800-292-4706 (in-state); 517-373-7660 (out-state)	517-373-1280	43.04
19	Wetlands Reserve Program	Natural Resources Conservation Service	Freeman Rd.	Free Soil	231-845-5911	989-348-9523	36.94
20	North Branch (Mason)	Michigan DNR Fisheries Division	U	U	800-292-4706 (in-state); 517-373-7660 (out-state)	517-373-1280	35.72
21	Lincoln River	Michigan DNR Fisheries Division	U	U	800-292-4706 (in-state); 517-373-7660 (out-state)	517-373-1280	35.42
22	Big Sable River trib.	Michigan DNR Fisheries Division	U	U	800-292-4706 (in-state); 517-373-7660 (out-state)	517-373-1280	31.96
23	North Branch trib.	Michigan DNR Fisheries Division	U	U	800-292-4706 (in-state); 517-373-7660 (out-state)	517-373-1280	31.43
24	S Branch Lincoln River	Michigan DNR Fisheries Division	U	U	800-292-4706 (in-state); 517-373-7660 (out-state)	517-373-1280	30.87
25	00-53-0034	Michigan DEQ	W Decker Rd.	Ludington	231-845-5911	517-241-7734	24.97
26	unnamed creek trib.	Michigan DNR Fisheries Division	U	U	800-292-4706 (in-state); 517-373-7660 (out-state)	517-373-1280	20.98
27	Swan Creek (Mason)	Michigan DNR Fisheries Division	U	U	800-292-4706 (in-state); 517-373-7660 (out-state)	517-373-1280	18.09
28	Black Creek (Mason)	Michigan DNR Fisheries Division	U	U	800-292-4706 (in-state); 517-373-7660 (out-state)	517-373-1280	16.75
29	Swan Creek trib.	Michigan DNR Fisheries Division	U	U	800-292-4706 (in-state); 517-373-7660 (out-state)	517-373-1280	15.58
30	Kibby Creek trib.	Michigan DNR Fisheries Division	U	U	800-292-4706 (in-state); 517-373-7660 (out-state)	517-373-1280	15.00
31	Pere Marquette River trib.	Michigan DNR Fisheries Division	U	U	800-292-4706 (in-state); 517-373-7660 (out-state)	517-373-1280	14.35
32	N Branch Pentwater River	Michigan DNR Fisheries Division	U	U	800-292-4706 (in-state); 517-373-7660 (out-state)	517-373-1280	13.50
33	Lincoln River, S Branch trib.	Michigan DNR Fisheries Division	U	U	800-292-4706 (in-state); 517-373-7660 (out-state)	517-373-1280	13.45

34	Weldon Creek trib.	Michigan DNR Fisheries Division	U	U	800-292-4706 (in-state); 517-373-7660 (out-state)	517-373-1280	13.33
35	Gurney Creek	Michigan DNR Fisheries Division	U	U	800-292-4706 (in-state); 517-373-7660 (out-state)	517-373-1280	12.87
36	Davis Creek (Mason)	Michigan DNR Fisheries Division	U	U	800-292-4706 (in-state); 517-373-7660 (out-state)	517-373-1280	11.69
37	Pentwater River, N Branch trib.	Michigan DNR Fisheries Division	U	U	800-292-4706 (in-state); 517-373-7660 (out-state)	517-373-1280	11.36
38	Dumaw Creek trib.	Michigan DNR Fisheries Division	U	U	800-292-4706 (in-state); 517-373-7660 (out-state)	517-373-1280	10.07
39	Carr Creek	Michigan DNR Fisheries Division	U	U	800-292-4706 (in-state); 517-373-7660 (out-state)	517-373-1280	9.90
40	Black Creek trib.	Michigan DNR Fisheries Division	U	U	800-292-4706 (in-state); 517-373-7660 (out-state)	517-373-1280	9.36
41	Lemke Drain	Michigan DNR Fisheries Division	U	U	800-292-4706 (in-state); 517-373-7660 (out-state)	517-373-1280	8.69
42	01-53-0071	Michigan DEQ	US-10/US-31	Ludington	231-845-5911	517-241-7734	8.63
43	Lincoln River trib.	Michigan DNR Fisheries Division	U	U	800-292-4706 (in-state); 517-373-7660 (out-state)	517-373-1280	8.50
44	99-06-0249	Michigan DEQ	US-10	Ludington	231-845-5911	517-241-7734	8.12
45	Davis Creek trib.	Michigan DNR Fisheries Division	U	U	800-292-4706 (in-state); 517-373-7660 (out-state)	517-373-1280	7.91
46	Cooper Creek (Mason)	Michigan DNR Fisheries Division	U	U	800-292-4706 (in-state); 517-373-7660 (out-state)	517-373-1280	7.63
47	00-53-0019	Michigan DEQ	Dennis Rd.	Ludington	231-845-5911	517-241-7734	7.24
48	Burr Creek	Michigan DNR Fisheries Division	U	U	800-292-4706 (in-state); 517-373-7660 (out-state)	517-373-1280	6.81
49	Burr Creek trib.	Michigan DNR Fisheries Division	U	U	800-292-4706 (in-state); 517-373-7660 (out-state)	517-373-1280	6.31
50	Little Sable River	Michigan DNR Fisheries Division	U	U	800-292-4706 (in-state); 517-373-7660 (out-state)	517-373-1280	5.83

51	Carr Creek trib.	Michigan DNR Fisheries Division	U	U	800-292-4706 (in-state); 517-373-7660 (out-state)	517-373-1280	5.77
52	Olson Drain	Michigan DNR Fisheries Division	U	U	800-292-4706 (in-state); 517-373-7660 (out-state)	517-373-1280	5.44
53	Middle Bayou trib.	Michigan DNR Fisheries Division	U	U	800-292-4706 (in-state); 517-373-7660 (out-state)	517-373-1280	5.12
54	Oxbow Lake Drain	Michigan DNR Fisheries Division	U	U	800-292-4706 (in-state); 517-373-7660 (out-state)	517-373-1280	4.91
55	Dumaw Creek	Michigan DNR Fisheries Division	U	U	800-292-4706 (in-state); 517-373-7660 (out-state)	517-373-1280	4.20
56	Costello Creek	Michigan DNR Fisheries Division	U	U	800-292-4706 (in-state); 517-373-7660 (out-state)	517-373-1280	4.03
57	Lake Michigan trib.	Michigan DNR Fisheries Division	U	U	800-292-4706 (in-state); 517-373-7660 (out-state)	517-373-1280	3.81
58	Hamlin Lake trib.	Michigan DNR Fisheries Division	U	U	800-292-4706 (in-state); 517-373-7660 (out-state)	517-373-1280	3.05
59	South Bayou trib.	Michigan DNR Fisheries Division	U	U	800-292-4706 (in-state); 517-373-7660 (out-state)	517-373-1280	2.00
60	01-53-0065	Michigan DEQ	Dennis Rd.	Ludington	231-845-5911	517-241-7734	1.94
61	01-53-0012-P	Michigan DEQ	S Pere Marquette Hwy	Pentwater	231-845-5911; 231-873-4473	517-241-7734	0.94
62	02-53-0023	Michigan DEQ	Wildwood Meadows	Ludington	231-845-5911	517-241-7734	0.33
63	Rudy Creek	Michigan DNR Fisheries Division	U	U	800-292-4706 (in-state); 517-373-7660 (out-state)	517-373-1280	0.14

Special Designated Areas (Cont'd)

#	Name	City	Category	Waterbody	Location	Comments	Area(acres)
1	Barrier Dunes	Ludington	State Natural Area	Lake Michigan; Hamlin Lake	Between Lake Michigan and Hamlin Lake	Sand Dune Protection is part of the DEQ Water Resource Division	5,425.12
2	Ludington Dunes	Ludington	State Natural Area	Lake Michigan; Hamlin Lake	Approximately 8 miles N of Ludington; between Lake Michigan and Hamlin Lake	State Land	1,645.51
3	Pere Marquette	U	Wild and Scenic River	Pere Marquette River	Downstream from the junction of the Middle and Little S branches to its junction with US Hwy 31.	Flows through bluffs and grassy floodplains. Considered one of the finest trout streams in the Midwest.	851.77
4	Barrier Dunes	Pentwater	State Natural Area	Lake Michigan; Pentwater Lake	Lake Michigan shore, between just N of Bass Lake and just S of Pentwater Lake	Sand Dune Protection is part of the DEQ Water Resource Division	301.33
5	Big Sable River	U	Designated Trout Stream	Lake Michigan	Flows in NW Mason County. Flows in NE Mason County. Flows in NW Lake County.	Stream contains significant populations of trout and/or salmon.	292.70
6	CE-LCWM	Ludington	Conservation Easement	Pere Marquette River	S side of Conrad Rd, between US-31 and Vicroty Corner Rd	Private	180.53
7	CE-LCWM	Ludington	Conservation Easement	Pere Marquette River	S end of Victory Corners Rd, which is off W Conrad Rd	Private	173.63
8	Big S Branch Pere Marquette River	U	Designated Trout Stream	Big S Branch Pere Marquette River; Pere Marquette R.	In northwestern Newaygo County, northeastern Oceana County, and southern Mason County.	Stream contains significant populations of trout and/or salmon.	166.91
9	Wetlands Reserve Program	Branch	Conservation Easement	none	N end of Campbell Rd	<i>No Data</i>	159.21
10	CE-LCWM	Branch	Conservation Easement	Pere Marquette River	Barothy Rd & Walhalla Rd	Private	139.73
11	CE-LCWM	Custer	Conservation Easement	Weldon Creek; Pere Marquette River	S of the railroad tracks	Private	76.03
12	Wetlands Reserve Program	Scottville	Conservation Easement	Black Creek	W side of the road, just S of Hansen Rd	<i>No Data</i>	63.30
13	CE-LCWM	Branch	Conservation Easement	Pere Marquette River	Taylor Rd is off of Young Rd	Private	57.60
14	Wetlands Reserve Program	Ludington	Conservation Easement	none	Beyer Rd & US-31	<i>No Data</i>	57.03

15	Weldon Creek	U	Designated Trout Stream	Weldon Creek; Emerson Lake; Long Lake	In E central Mason County.	Stream contains significant populations of trout and/or salmon.	54.52
16	Wetlands Reserve Program	Custer	Conservation Easement	Black Creek; unnamed pond	Entrance is on W side of Custer Rd, N of Johnson Rd	<i>No Data</i>	52.62
17	Wetlands Reserve Program	Scottville	Conservation Easement	none	Decker Rd, between US-31 and Darr Rd	<i>No Data</i>	49.94
18	Little Manistee River	U	Designated Trout Stream	Little Manistee River; Manistee Lake	Flows in SW Manistee County. Flows in NW Lake County. Flows in NE Lake County.	Stream contains significant populations of trout and/or salmon.	43.04
19	Wetlands Reserve Program	Free Soil	Conservation Easement	none	Freeman Rd & US-31	<i>No Data</i>	36.94
20	North Branch (Mason)	U	Designated Trout Stream	Lincoln River	Flows in NW Mason County.	Stream contains significant populations of trout and/or salmon.	35.72
21	Lincoln River	U	Designated Trout Stream	Lincoln Lake; Lincoln River; Lake Michigan	In W central Mason County.	Stream contains significant populations of trout and/or salmon.	35.42
22	Big Sable River trib.	U	Designated Trout Stream	Big Sable River	Flows in NW Mason County.	Stream contains significant populations of trout and/or salmon.	31.96
23	S Branch Lincoln River	U	Designated Trout Stream	Lincoln River, S Branch; Lincoln River	In central Mason County.	Stream contains significant populations of trout and/or salmon.	30.87
24	North Branch trib.	U	Designated Trout Stream	North Branch	Flows in NW Mason County.	Stream contains significant populations of trout and/or salmon.	28.61
25	00-53-0034	Ludington	Conservation Easement	unnamed pond	N and S side of Hemlock Golf Club	Private	24.97
26	Swan Creek (Mason)	U	Designated Trout Stream	Swan Creek	In S central Mason County.	Stream contains significant populations of trout and/or salmon.	18.09
27	Black Creek (Mason)	U	Designated Trout Stream	Black Creek; Pere Marquette River	In central Mason County.	Stream contains significant populations of trout and/or salmon.	16.75
28	Swan Creek trib.	U	Designated Trout Stream	unnamed creek; Swan Creek	In S central Mason County.	Stream contains significant populations of trout and/or salmon.	15.58

29	Kibby Creek trib.	U	Designated Trout Stream	unnamed creek; Kibby Creek	In southwestern Mason County.	Stream contains significant populations of trout and/or salmon.	15.00
30	N Branch Pentwater River	U	Designated Trout Stream	Pentwater River, N Branch; Pentwater Lake	In S central Mason County and N central Oceana County.	Stream contains significant populations of trout and/or salmon.	13.50
31	Lincoln River, S Branch trib.	U	Designated Trout Stream	unnamed creek; Lincoln River, S Branch	In W central Mason County.	Stream contains significant populations of trout and/or salmon.	13.45
32	Weldon Creek trib.	U	Designated Trout Stream	unnamed creek; Weldon Creek	In E central Mason County.	Stream contains significant populations of trout and/or salmon.	13.33
33	Gurney Creek	U	Designated Trout Stream	Lake Michigan	Flows in NW Mason County.	Stream contains significant populations of trout and/or salmon.	12.87
34	Davis Creek (Mason)	U	Designated Trout Stream	Big Sable River	Flows in NW Mason County.	Stream contains significant populations of trout and/or salmon.	11.69
35	Pentwater River, N Branch trib.	U	Designated Trout Stream	unnamed creek; Pentwater River, N Branch	In S central Mason County.	Stream contains significant populations of trout and/or salmon.	11.36
36	Pere Marquette River trib.	U	Designated Trout Stream	unnamed creek; Pere Marquette River	In southwestern Mason County.	Stream contains significant populations of trout and/or salmon.	10.92
37	Carr Creek	U	Designated Trout Stream	Carr Creek; Big S Branch Pere Marquette River	In southeastern Mason County.	Stream contains significant populations of trout and/or salmon.	9.90
38	Black Creek trib.	U	Designated Trout Stream	unnamed creek; Black Creek	In central Mason County.	Stream contains significant populations of trout and/or salmon.	9.36
39	Lemke Drain	U	Designated Trout Stream	Gurney Creek	Flows in NW Mason County.	Stream contains significant populations of trout and/or salmon.	8.69
40	01-53-0071	Ludington	Conservation Easement	none	S side of US-31, between Brye Rd and Dennis Rd	Private	8.63
41	Lincoln River trib.	U	Designated Trout Stream	unnamed creek; Lincoln River	In W central Mason County.	Stream contains significant populations of trout and/or salmon.	8.50
42	99-06-0249	Ludington	Conservation Easement	none	US-10 & S Stiles Rd	Private	8.12

43	Davis Creek trib.	U	Designated Trout Stream	Davis Creek	Flows in NW Mason County.	Stream contains significant populations of trout and/or salmon.	7.91
44	Cooper Creek (Mason)	U	Designated Trout Stream	Lake Michigan	Flows in NW Mason County.	Stream contains significant populations of trout and/or salmon.	7.63
45	00-53-0019	Ludington	Conservation Easement	none	W side of Dennis Rd, between Hansen Rd and Johnson Rd	Private	7.24
46	Burr Creek	U	Designated Trout Stream	Burr Creek; Lincoln River	In W central Mason County.	Stream contains significant populations of trout and/or salmon.	6.81
47	unnamed creek trib.	U	Designated Trout Stream	unnamed creek; Swan Creek	In southwestern Mason County.	Stream contains significant populations of trout and/or salmon.	6.65
48	Burr Creek trib.	U	Designated Trout Stream	unnamed creek; Burr Creek	In W central Mason County.	Stream contains significant populations of trout and/or salmon.	6.31
49	Dumaw Creek trib.	U	Designated Trout Stream	unnamed creek; Dumaw Creek	In southwestern Mason County.	Stream contains significant populations of trout and/or salmon.	6.10
50	unnamed creek trib.	U	Designated Trout Stream	unnamed creek; Burr Creek	In W central Mason County.	Stream contains significant populations of trout and/or salmon.	5.96
51	Little Sable River	U	Designated Trout Stream	Big Sable River	Flows in NE Mason County.	Stream contains significant populations of trout and/or salmon.	5.83
52	Carr Creek trib.	U	Designated Trout Stream	unnamed creek; Carr Creek	In southwestern Lake County and southeastern Mason County.	Stream contains significant populations of trout and/or salmon.	5.77
53	Olson Drain	U	Designated Trout Stream	Big Sable River	Flows in NW Mason County.	Stream contains significant populations of trout and/or salmon.	5.44
54	Middle Bayou trib.	U	Designated Trout Stream	unnamed creek; Middle Bayou; Hamlin Lake	In W central Mason County.	Stream contains significant populations of trout and/or salmon.	5.12
55	Oxbow Lake Drain	U	Designated Trout Stream	Oxbow Lake Drain; Dumaw Creek	In southwestern Mason County.	Stream contains significant populations of trout and/or salmon.	4.91

56	unnamed creek trib.	U	Designated Trout Stream	unnamed creek; Swan Creek	In S central Mason County.	Stream contains significant populations of trout and/or salmon.	4.38
57	Dumaw Creek	U	Designated Trout Stream	Dumaw Creek; Pentwater River, N Branch	In southwestern Mason County and northwestern Oceana County.	Stream contains significant populations of trout and/or salmon.	4.20
58	Costello Creek	U	Designated Trout Stream	North Branch	Flows in NW Mason County.	Stream contains significant populations of trout and/or salmon.	4.03
59	Dumaw Creek trib.	U	Designated Trout Stream	unnamed creek; Dumaw Creek	In southwestern Mason County and northwestern Oceana County.	Stream contains significant populations of trout and/or salmon.	3.97
60	Lake Michigan trib.	U	Designated Trout Stream	Lake Michigan	Flows in NW Mason County.	Stream contains significant populations of trout and/or salmon.	3.81
61	Pere Marquette River trib.	U	Designated Trout Stream	unnamed creek; Pere Marquette River	In southeastern Mason County.	Stream contains significant populations of trout and/or salmon.	3.43
62	Hamlin Lake trib.	U	Designated Trout Stream	Hamlin Lake	Flows in NW Mason County.	Stream contains significant populations of trout and/or salmon.	3.05
63	North Branch trib.	U	Designated Trout Stream	North Branch	Flows in central Mason County.	Stream contains significant populations of trout and/or salmon.	2.82
64	unnamed creek trib.	U	Designated Trout Stream	unnamed creek; Carr Creek	In southeastern Mason County and southwestern Lake County.	Stream contains significant populations of trout and/or salmon.	2.69
65	South Bayou trib.	U	Designated Trout Stream	unnamed creek; South Bayou; Hamlin Lake	In W central Mason County.	Stream contains significant populations of trout and/or salmon.	2.00
66	01-53-0065	Ludington	Conservation Easement	unnamed pond	SW of Dennis Rd & Hansen Rd	Private	1.94
67	unnamed creek trib.	U	Designated Trout Stream	unnamed creek; Weldon Creek	In E central Mason County.	Stream contains significant populations of trout and/or salmon.	1.30
68	01-53-0012-P	Pentwater	Conservation Easement	unnamed pond	SE side of road, just N of US-31	MI-123507	0.94
69	02-53-0023	Ludington	Conservation Easement	none	Wildwood Meadows & US-10/Ludington Ave	Private	0.33

70	Rudy Creek	U	Designated Trout Stream	Ruby Creek; Big S Branch Pere Marquette River	In northeastern Oceana County and southeastern Mason County.	Stream contains significant populations of trout and/or salmon.	0.14
----	------------	---	-------------------------	---	--	---	------

Managed Lands

#	Name	Agency	Address	City	Emergency Phone	Contact Phone	Area(acres)
1	Manistee	US Forest Service	N/A	N/A	911	800-821-6263	39,472.17
2	Nordhouse Dunes	US Forest Service	Nurnberg Rd.	Manistee, Ludington	231-843-3475	800-821-6263	3,372.86
3	Ludington	MI DNR, Parks and Recreation Division	8800 W M-116	Ludington	231-843-3475	231-843-2423	334.17
4	Pere Marquette	MI DNR, Wildlife Division	Marquette Rd.	Ludington	231-843-3475	231-775-9727	287.12
5	Mason County Fairgrounds	Mason County	5302 W US Hwy 10/31	Ludington	231-843-3475	231-843-8563	51.81

Managed Lands (Cont'd)

#	Name	City	Category	Waterbody	Location	Comments	Area(acres)
1	Manistee	N/A	National Forest	Lake Michigan; multiple lakes and rivers	NW Lower Peninsula	<i>No Data</i>	39,472.17
2	Nordhouse Dunes	Manistee, Ludington	Wilderness Area	Lake michigan; Hidden Lake	Part of the Ludington Dune Ecosystem, which also includes Lake Michigan Recreation Area, and Ludington State Park	<i>No Data</i>	3,372.86
3	Ludington	Ludington	State Park	Lake Michigan; Big Sable Riv; Hamlin L.; Lost L.	N/A	Will be closing on 9/5/12	334.17
4	Pere Marquette	Ludington	State Game Area	Pere Marquette River; St Clair Creek	Marquette Rd & W Conrad Rd	<i>No Data</i>	287.12
5	Mason County Fairgrounds	Ludington	Recreation Area	none	N/A	<i>No Data</i>	51.81

Other Environmentally Sensitive Areas

#	Name	Agency	Address	City	Emergency Phone	Contact Phone	Area(acres)
1	Ludington State Park	US Fish and Wildlife Service	N/A	Ludington	517-351-2555	517-351-2555	4,096.92

Other Environmentally Sensitive Areas (Cont'd)

#	Name	City	Category	Waterbody	Location	Comments	Area(acres)
1	Ludington State Park	Ludington	Important Aquatic Habitat	Lake Michigan	At Ludington State Park.	Habitat occupied by piping plovers from late March through early September. Piping Plovers are wading shorebirds.	4,096.92

Threatened and Endangered Species

#	Species	Status	Habitat	Area(acres)
1	Indiana bat	Endangered	Summer habitat includes small to medium river and stream corridors with well developed riparian woods; woodlots within 1 to 3 miles of small to medium rivers and streams; and upland forests. Caves and mines as hibernacula.	795,152.29
2	Northern long-eared bat	Threatened	Hibernates in caves and mines - swarming in surrounding wooded areas in autumn. Roosts and forages in upland forests during spring and summer.	795,152.29
3	Piping plover	Endangered	Beaches along shorelines of the Great Lakes	795,152.29
4	Rufa Red knot	Threatened	Only actions that occur along coastal areas during the Red Knot migratory window of MAY 1 - SEPTEMBER 30	795,152.29
5	Eastern massasauga	Threatened	<i>No Data</i>	795,152.29
6	Karner blue butterfly	Endangered	Pine barrens and oak savannas on sandy soils and containing wild lupines (<i>Lupinus perennis</i>), the only known food plant of larvae.	795,152.29
7	Pitcher's thistle	Threatened	Stabilized dunes and blowout areas	795,152.29

Aboveground Storage Tanks

#	Name	Address	City	Emergency Phone	Contact Phone	Waterbody	Count
1	Dow - Ludington Plant	S Madison St.	Ludington	231-845-5911	616-845-4411	Pere Marquette Lake	1
2	Scottville Bulk Plant	908 N US Hwy 31	Scottville	231-845-5911	231-757-3775	none	1

Aboveground Storage Tanks (Cont'd)

#	Name	City	Products	Oil Volume	Oil Tanks	Comments	Count
1	Dow - Ludington Plant	Ludington	oil	5000000	1	FRP0500021	1
2	Scottville Bulk Plant	Scottville	U	64800	3	91053002	1

Hazardous Materials Storage

#	Name	Address	City	Emergency Phone	Emergency Contact	Local Contact	Count
1	Ludington Pumped Storage Plant	3525 South Lakeshore Dr	Ludington	517-788-0550	David Battige, Senior Engineer	Elizabeth Reiminki; 231-845-5911	1
2	Great Lakes Castings, LLC	800 N Washington Avenue	Ludington	231-843-2501 x238	Robert Ellis, EHS Manager	Elizabeth Reiminki; 231-845-5911	1
3	Michigan Food Processors	5130 Pere Marquette	Ludington	231-845-3958	Dean Raspotnik, Plant Manager	Elizabeth Reiminki; 231-845-5911	1
4	Michigan Power Limited Partnership	5795 W. 6th St.	Ludington	231-843-7573	Daniel J. Cox, Plant Engineer	Elizabeth Reiminki; 231-845-5911	1
5	Jos. Sanders, Inc.	237 S Main	Custer	231-757-4768	Dale Sanders, Treasurer	Elizabeth Reiminki; 231-845-5911	1
6	Ludington Wastewater Plant	5160 W. 6th Street	Ludington	231-843-3190	Robert Allard Jr., Superintendent	Elizabeth Reiminki; 231-845-5911	1

Hazardous Materials Storage (Cont'd)

#	Name	City	Contact Phone	Materials/CAS	Count
1	Ludington Pumped Storage Plant	Ludington	517-788-0550	7664939	1
2	Great Lakes Castings, LLC	Ludington	231-843-2501	7664939; 108952	1
3	Michigan Food Processors	Ludington	231-690-0369	7664417	1
4	Michigan Power Limited Partnership	Ludington	231-843-7573	108918; 10028225; 7664939	1
5	Jos. Sanders, Inc.	Custer	231-757-4768	7664417	1
6	Ludington Wastewater Plant	Ludington	231-843-3190	7782505	1

Facility Response Plan (FRP) Facilities

#	Name	Address	City	Facility Registry Service Report	Count
1	OCCIDENTAL CHEMICAL CORPORATION	1600 S. MADISON ST.	LUDINGTON	https://ofmpub.epa.gov/frs_public2/fii_query_detail_disp_program_facility?p_registry_id=110000410742	1

Risk Management Plan (RMP) Facilities

#	Name	Address	City	Facility Registry Service Report	Count
1	FLORACRAFT CORPORATION	ONE LONGFELLOW PLACE	LUDINGTON	https://ofmpub.epa.gov/frs_public2/fii_query_detail_disp_program_facility?p_registry_id=110009697961	1
2	HOUSE OF FLAVORS	110 N. WILLIAM ST.	LUDINGTON	https://ofmpub.epa.gov/frs_public2/fii_query_detail_disp_program_facility?p_registry_id=110054184093	1
3	OCCIDENTAL CHEMICAL CORPORATION	1600 S. MADISON ST.	LUDINGTON	https://ofmpub.epa.gov/frs_public2/fii_query_detail_disp_program_facility?p_registry_id=110000410742	1

EPLAN/Tier II Facilities

#	Name	Address	City	Facility Registry Service Report	Count
1	LUDINGTON PUMPED STORAGE FACILITY - CONSUMERS ENERGY	3525 SOUTH LAKESHORE DRIVE	LUDINGTON	https://ofmpub.epa.gov/frs_public2/fii_query_detail_disp_program_facility?p_registry_id=110002305390	1
2	OMIMEX-	.5-6 MILES NE OF MEYERS/ANGLING INTERSECTION	LUDINGTON	https://ofmpub.epa.gov/frs_public2/fii_query_detail_disp_program_facility?p_registry_id=110061810964	1
3	VICTORY COMPRESSOR STATION	3370 W FISHER RD	LUDINGTON	https://ofmpub.epa.gov/frs_public2/fii_query_detail_disp_program_facility?p_registry_id=110062015171	1
4	LISTER, ARTHUR/FARM	3140 S PERE MARQUETTE RD	LUDINGTON	https://ofmpub.epa.gov/frs_public2/fii_query_detail_disp_program_facility?p_registry_id=110062072821	1
5	LUDINGTON WWTP	5160 W 6TH ST	LUDINGTON	https://ofmpub.epa.gov/frs_public2/fii_query_detail_disp_program_facility?p_registry_id=110000733252	1
6	JOE SANDERS INC	237 S MAIN ST	CUSTER	https://ofmpub.epa.gov/frs_public2/fii_query_detail_disp_program_facility?p_registry_id=110010593973	1
7	LOWE'S OF LUDINGTON, MI (#2318)	4460 WEST US 10	LUDINGTON	https://ofmpub.epa.gov/frs_public2/fii_query_detail_disp_program_facility?p_registry_id=110061890388	1
8	BARAUSKAS, STANLEY/FARM	4330 S MORTON RD	LUDINGTON	https://ofmpub.epa.gov/frs_public2/fii_query_detail_disp_program_facility?p_registry_id=110061891582	1
9	MASON COUNTY AIRPORT	5300 W US 10	LUDINGTON	https://ofmpub.epa.gov/frs_public2/fii_query_detail_disp_program_facility?p_registry_id=110062020511	1
10	ANDERSEN, IVAN/FARM	1950 S SCOTTVILLE RD	SCOTTVILLE	https://ofmpub.epa.gov/frs_public2/fii_query_detail_disp_program_facility?p_registry_id=110061838542	1
11	FLORACRAFT CORPORATION	ONE LONGFELLOW PLACE	LUDINGTON	https://ofmpub.epa.gov/frs_public2/fii_query_detail_disp_program_facility?p_registry_id=110009697961	1
12	OMIMEX - MILLER 5-13 BATTERY	0.25 MILES N. OF ANGLING RD. W SIDE MEYERS RD.	LUDINGTON	https://ofmpub.epa.gov/frs_public2/fii_query_detail_disp_program_facility?p_registry_id=110061967162	1

13	OMIMEX PETERSEN 1-19 & SWD BATTERY	0.5 MI E. OF ANGLING/VICTORY	LUDINGTON	https://ofmpub.epa.gov/frs_public2/fii_query_detail_disp_program_facility?p_registry_id=110061887533	1
14	OCCIDENTAL CHEMICAL CORPORATION	1600 S. MADISON ST.	LUDINGTON	https://ofmpub.epa.gov/frs_public2/fii_query_detail_disp_program_facility?p_registry_id=110000410742	1
15	PETERSON COMPRESSOR STATION	4491 VICTORY DRIVE	LUDINGTON	https://ofmpub.epa.gov/frs_public2/fii_query_detail_disp_program_facility?p_registry_id=110062057740	1
16	QUALITY CARRIERS INC	1015 1ST ST	LUDINGTON	https://ofmpub.epa.gov/frs_public2/fii_query_detail_disp_program_facility?p_registry_id=110022926066	1
17	AMERIGAS- LUDINGTON	2985 W. US 10	LUDINGTON	https://ofmpub.epa.gov/frs_public2/fii_query_detail_disp_program_facility?p_registry_id=110061838971	1
18	LUDINGTON PLANT	5621 EAST FIRST STREET	LUDINGTON	https://ofmpub.epa.gov/frs_public2/fii_query_detail_disp_program_facility?p_registry_id=110062065571	1
19	METC LUDINGTON SUBSTATION	3271 SOUTH LAKESHORE DRIVE	LUDINGTON	https://ofmpub.epa.gov/frs_public2/fii_query_detail_disp_program_facility?p_registry_id=110062037442	1
20	MALSTROM WMS/BILLOW WREGE 6-13	.25-.5 MI N. OF ANGLING RD. W. SIDE OF BEAUNE RD	LUDINGTON	https://ofmpub.epa.gov/frs_public2/fii_query_detail_disp_program_facility?p_registry_id=110062028764	1
21	NORTH CENTRAL COOP - SCOTTVILLE	908 N. U.S. 31	SCOTTVILLE	https://ofmpub.epa.gov/frs_public2/fii_query_detail_disp_program_facility?p_registry_id=110061811838	1
22	EICHLER 2-20	VICTORY & PETERSON RD	LUDINGTON	https://ofmpub.epa.gov/frs_public2/fii_query_detail_disp_program_facility?p_registry_id=110061957725	1
23	METC PERE MARQUETTE SUBSTATION	3313 WEST FIRST STREET	LUDINGTON	https://ofmpub.epa.gov/frs_public2/fii_query_detail_disp_program_facility?p_registry_id=110061979569	1
24	HARSCO RAIL - **CLOSED**	200 S JACKSON RD	LUDINGTON	https://ofmpub.epa.gov/frs_public2/fii_query_detail_disp_program_facility?p_registry_id=110040958470	1
25	UNITED PARCEL SERVICE INC	915 FIRST	LUDINGTON	https://ofmpub.epa.gov/frs_public2/fii_query_detail_disp_program_facility?p_registry_id=110003562537	1

26	BUSHEL BASKET ORCHARDS INC	4427 S PERE MARQUETTE	LUDINGTON	https://ofmpub.epa.gov/frs_public2/fii_query_detail_disp_program_facility?p_registry_id=110062071323	1
27	MICHIGAN FOOD PROCESSORS	5130 PERE MARQUETTE	LUDINGTON	https://ofmpub.epa.gov/frs_public2/fii_query_detail_disp_program_facility?p_registry_id=110061855265	1
28	LUDINGTON MUNICIPAL MARINA	400 WEST FILER	LUDINGTON	https://ofmpub.epa.gov/frs_public2/fii_query_detail_disp_program_facility?p_registry_id=110061834207	1
29	MEIJER #193 GAS STATION	3960 WEST US 10	LUDINGTON	https://ofmpub.epa.gov/frs_public2/fii_query_detail_disp_program_facility?p_registry_id=110061809814	1
30	SORENSEN FARMS/FARM	4722 S SCHWASS RD	SCOTTVILLE	https://ofmpub.epa.gov/frs_public2/fii_query_detail_disp_program_facility?p_registry_id=110061936080	1
31	LUDINGTON BIOLOGICAL STATION	229 SOUTH JEBAVY DR	LUDINGTON	https://ofmpub.epa.gov/frs_public2/fii_query_detail_disp_program_facility?p_registry_id=110061990733	1
32	FRONTIER LUDINGTON CENTRAL OFFICE (VERIZON)	317 NORTH ROWE	LUDINGTON	https://ofmpub.epa.gov/frs_public2/fii_query_detail_disp_program_facility?p_registry_id=110061977035	1
33	SCOTTVILLE BULK PLANT	U.S. 10	SCOTTVILLE	https://ofmpub.epa.gov/frs_public2/fii_query_detail_disp_program_facility?p_registry_id=110062010363	1
34	WEST SHORE COMMUNITY COLLEGE	3000 N STILES RD	SCOTTVILLE	https://ofmpub.epa.gov/frs_public2/fii_query_detail_disp_program_facility?p_registry_id=110003696402	1
35	HOUSE OF FLAVORS	110 NORTH WILLIAM STREET	LUDINGTON	https://ofmpub.epa.gov/frs_public2/fii_query_detail_disp_program_facility?p_registry_id=110028071752	1
36	EICHLER 1-20 **CLOSED**	4196 N PETERSON RD	LUDINGTON	https://ofmpub.epa.gov/frs_public2/fii_query_detail_disp_program_facility?p_registry_id=110061984866	1
37	METALWORKS INCORPORATED	902 4TH STREET	LUDINGTON	https://ofmpub.epa.gov/frs_public2/fii_query_detail_disp_program_facility?p_registry_id=110017407322	1
38	MICHIGAN BELL/ AT&T - M27320	4210 FOUNTAIN RD	FOUNTAIN	https://ofmpub.epa.gov/frs_public2/fii_query_detail_disp_program_facility?p_registry_id=110062029870	1

39	VANNORTWICK, TOM/FARM	2860 W ANTHONY RD	PENTWATER	https://ofmpub.epa.gov/frs_public2/fii_query_detail_disp_program_facility?p_registry_id=110062022396	1
40	GREAT LAKES CASTINGS LLC	800 N. WASHINGTON AVE.	LUDINGTON	https://ofmpub.epa.gov/frs_public2/fii_query_detail_disp_program_facility?p_registry_id=110000410724	1
41	PETERSON, OTTO/FARM	2574 S BENEDICT RD	LUDINGTON	https://ofmpub.epa.gov/frs_public2/fii_query_detail_disp_program_facility?p_registry_id=110062064340	1
42	AMERIGAS PROPANE	5420 W 1ST STREET	LUDINGTON	https://ofmpub.epa.gov/frs_public2/fii_query_detail_disp_program_facility?p_registry_id=110061822176	1
43	HOUK, GEORGE/FARM	4288 W HAWLEY RD	LUDINGTON	https://ofmpub.epa.gov/frs_public2/fii_query_detail_disp_program_facility?p_registry_id=110062058348	1
44	STOHR, HERMAN/FARM	5020 W MEISENHEIMER RD	LUDINGTON	https://ofmpub.epa.gov/frs_public2/fii_query_detail_disp_program_facility?p_registry_id=110061906727	1
45	SWYGERT, CHARLES/FARM	3161 W HAWLEY RD	LUDINGTON	https://ofmpub.epa.gov/frs_public2/fii_query_detail_disp_program_facility?p_registry_id=110062034347	1
46	THE HOME DEPOT STORE #2767	3865 W US 10	LUDINGTON	https://ofmpub.epa.gov/frs_public2/fii_query_detail_disp_program_facility?p_registry_id=110061881520	1
47	DUNA-USA INC LUDINGTON PLANT	5900 SIXTH ST	LUDINGTON	https://ofmpub.epa.gov/frs_public2/fii_query_detail_disp_program_facility?p_registry_id=110061937784	1
48	PADNOS - PERE MARQUETTE DIVISION	2601 W. US 10 P.O. BOX 654	LUDINGTON	https://ofmpub.epa.gov/frs_public2/fii_query_detail_disp_program_facility?p_registry_id=110061837856	1
49	MICHIGAN BELL/ AT&T - M27367	108 S. ELM ST	SCOTTVILLE	https://ofmpub.epa.gov/frs_public2/fii_query_detail_disp_program_facility?p_registry_id=110062110825	1
50	STOLBERG 2-25 BATTERY & SWD & LUNDE	S. OF DEWEY RD. .25 MILE E OF JEBAVY RD.	MASON	https://ofmpub.epa.gov/frs_public2/fii_query_detail_disp_program_facility?p_registry_id=110062014332	1
51	OMIMEX ABRAHAMSON 3-7	ON MEYER RD, 1/2 MI NORTH OF FOUNTAIN RD	LUDINGTON	https://ofmpub.epa.gov/frs_public2/fii_query_detail_disp_program_facility?p_registry_id=110062044078	1

52	NORON COMPOSITES - **CLOSED**	650 W. HOAGUE ROAD	MANISTEE	https://ofmpub.epa.gov/frs_public2/fii_query_detail_disp_program_facility?p_registry_id=110062073134	1
53	MICHIGAN POWER LIMITED PARTNERSHIP	5795 WEST 6TH STREET	LUDINGTON	https://ofmpub.epa.gov/frs_public2/fii_query_detail_disp_program_facility?p_registry_id=110001826775	1

Railroads

#	Railroad	Emergency Phone	Contact Phone	Class	Length(mi)
1	Marquette Rail	866-527-3499	231-845-9000	No Data	37.99

Oil and Natural Gas Pipelines

#	Name	System	Description	Length(mi)
1	Michigan Consolidated Gas Co.	Central	Natural Gas Pipeline	45.68

Marinas

#	Name	Address	City	Emergency Phone	Contact Phone	Waterbody	Count
1	Thompson Marina	510 1/2 Lake St.	Ludington	231-795-3900	231-843-7000	Pere Marquette Lake, Lake Michigan Access	1
2	Hidden Harbor Marina	1000 S Washington Ave.	Ludington	231-843-3475	231-845-0160	Pere Marquette Lake, Lake Michigan Access	1
3	Abrahamson Marina	800 S Washington Ave.	Ludington	231-843-3475	231-843-2142	Pere Marquette Lake, Lake Michigan Access	1
4	Starport Marina & Campground	846 S Lakeshore Dr.	Ludington	231-301-4126	231-845-7692	Pere Marquette Lake, Lake Michigan Access	1
5	Harbor View Marina	400 S Rath St.	Ludington	231-843-6032	231-843-6032	Pere Marquette Lake, Lake Michigan Access	1
6	Tamarac Sport Fishing Dock, Inc.	105 Water St.	Ludington	231-843-3475	231-845-5987	Pere Marquette Lake, Lake Michigan Access	1
7	Waterside Resort & Marina	3298 N Lakeshore Dr.	Ludington	231-843-3475	231-843-8481	Hamlin Lake	1
8	Tom and Carol's Marina	3978 Bayou St.	Ludington	231-843-3475	248-689-3486	Hamlin Lake	1
9	Sunny Birch Resort - Marina	3841 N Lakeshore Dr.	Ludington	231-843-4074	231-843-4074	Lower Hamlin Lake, east side	1
10	Middle Bayou Marina	3912 N Lakeshore Dr.	Ludington	231-843-3475	231-843-2092	Middle Bayou, Hamlin Lake Access	1
11	Laman's Landing, Inc.	6100 Beaune Rd.	Ludington	231-843-3475	231-843-8386	Hamlin Lake	1
12	Barnhart's Store & Marina	6006 Barnhart Rd.	Ludington	231-843-3475	231-843-8246	Hamlin Lake	1
13	Edgewater Resort	5896 Barnhart Rd.	Ludington	231-843-3475	231-843-2176	Hamlin Lake	1
14	Ludington Boat Club	502 E Lake St.	Ludington	231-845-3425	231-843-8591 (could be 8991)	Pere Marquette Lake, Lake Michigan Access	1
15	Crosswinds Marina Association	96 Harbor Dr.	Ludington	231-845-3574	231-843-2553	Pere Marquette Lake, Lake Michigan Access	1
16	Ludington Yacht Club	306 W 2nd St.	Ludington	231-843-3475	231-499-1220	Pere Marquette Lake, Lake Michigan Access	1
17	Ludington Municipal Marina	400 W Filer St.	Ludington	231-843-3475	231-843-9611	Pere Marquette Lake, Lake Michigan Access	1
18	Vacation Lane Resort	3181 N Lakeshore Dr.	Ludington	231-843-3475	231-843-9258	Hamlin Lake	1
19	North Bayou Resort & Marina	4849 N Lakeshore Dr.	Ludington	231-843-3475	231-845-5820	Hamlin Lake	1
20	Lakeview Campsite	6181 N Peterson Rd.	Ludington	231-843-3702	231-843-3702	Upper Hamlin Lake	1
21	Tamarac Village	2875 N Lakeshore Dr.	Ludington	877-786-6048	231-843-4990	Hamlin Lake	1
22	Partridge Pointe	6984 Partridge Circle	Ludington	231-843-3475	231-845-7608	Hamlin Lake	1

Boat Access

#	Name	Operator	Waterbody	Latitude	Longitude	Count
1	Ruby Creek	USFS	Ruby Creek	43.83400000073016	-86.08540000021458	1
2	Scotville River Park	City of Scottville	Pere Marquette River	43.94519999995828	-86.28199999996572	1
3	Indian Bridge	USFS	Pere Marquette River	43.93769999996025	-86.18240000028163	1
4	Hamlin Lake	USFS	Hamlin Lake	44.08540000021458	-86.37320000026375	1
5	Hoags Lake	USFS	Hoags Lake	44.15080000087619	-86.193799999954253	1
6	Gun	Ludington SP	Gun Lake	44.07840000092983	-86.1777999997139	1
7	Ford	Ludington SP	Ford Lake	44.053700000047684	-86.1288999998942	1
8	Hackert	Ludington SP	Hackert Lake	43.98149999976158	-86.33110000006855	1
9	Hamlin	Ludington SP	Hamlin Lake	44.03390000015497	-86.49170000012964	1
10	Walhalla Bridge	Ludington SP	Pere Marquette River	43.93290000036359	-86.11550000030547	1
11	Pliness	Ludington SP	Pliness Lake	43.85549999959767	-86.24239999987185	1
12	US 31	Ludington SP	Pere Marquette River	43.927600000053644	-86.41689999960363	1
13	St. Marys	Ludington SP	St. Marys Lake	43.833300000056624	-86.2917999997735	1
14	Tallman Lake	Ludington SP	Tallman Lake	43.9945000000298	-86.11000000033528	1
15	Upper Big Sable River	Baldwin FO	Upper Big Sable River	44.089800000190735	-86.11840000003576	1
16	Copeyon Park	City of Ludington	Pere Marquette Lake	43.94500000029802	-86.442099999963641	1
17	Loomis Street Ramp	City of Ludington	Lake Michigan	43.95450000092387	-86.46169999986887	1
18	Ludington	Baldwin FO	Pere Marquette Lake	43.95350000075996	-86.45449999999255	1
19	Ludington - Harbor View	U	Pere Marquette Lake	43.9491000007838	-86.45100000035018	1

Non-navigational Dams

#	Name	Latitude	Longitude	Count
1	Priest Lake Level Control Structure	44.03830000013113	-86.13329999987036	1
2	West Shore Community College Dam	44.0132999997586	-86.33330000005662	1
3	Whiskey Creek Dam No 2	43.833300000056624	-86.17829999979585	1
4	Brookside Cemetary Dam	43.95560000091791	-86.3043999997899	1
5	Hamlin Lake Dam	44.03250000067055	-86.4922000002116	1
6	LUDINGTON	43.894999999552965	-86.42829999979585	1

Rivers and Streams

#	Name	Feature	Length(mi)
1	Pere Marquette River	Stream	26.34
2	Big Sable River	Stream	24.68
3	North Branch Lincoln River	Stream	17.17
4	Beaver Creek	Stream	15.38
5	South Branch Lincoln River	Stream	8.84
6	Big Sable River	Artificial Path	7.90
7	Lincoln River	Stream	6.35
8	North Branch Pentwater River	Stream	4.70
9	Dumaw Creek	Stream Intermittent	3.26
10	Little Manistee River	Stream	3.12
11	South Branch Lincoln River	Stream Intermittent	2.63

Lakes and Ponds

#	Name	Description	Area(acres)
1	No Data	Lake/Pond: Hydrographic Category = Perennial; Stage = Average Wat	4,608.21
2	No Data	Lake/Pond: Hydrographic Category = Perennial	1,101.88
3	Round Lake	Lake/Pond: Hydrographic Category = Perennial	520.73
4	Bass Lake	Lake/Pond: Hydrographic Category = Perennial	477.42
5	Gun Lake	Lake/Pond: Hydrographic Category = Perennial	197.67
6	Ford Lake	Lake/Pond: Hydrographic Category = Perennial	166.96
7	Lincoln Lake	Lake/Pond: Hydrographic Category = Perennial	150.35
8	Tallman Lake	Lake/Pond: Hydrographic Category = Perennial	125.83
9	Hackert Lake	Lake/Pond: Hydrographic Category = Perennial	110.51
10	Hopkins Lake	Lake/Pond: Hydrographic Category = Perennial	110.40
11	Saint Marys Lake	Lake/Pond: Hydrographic Category = Perennial	106.20
12	North Oxbow Lake	Lake/Pond: Hydrographic Category = Perennial	103.44
13	Long Lake	Lake/Pond: Hydrographic Category = Perennial	95.32
14	Pleiness Lake	Lake/Pond: Hydrographic Category = Perennial	83.00
15	Chancellor Lake	Lake/Pond: Hydrographic Category = Perennial	64.21
16	Thunder Lake	Lake/Pond: Hydrographic Category = Perennial	60.50
17	Eden Lake	Lake/Pond: Hydrographic Category = Perennial	55.60
18	Emerson Lake	Lake/Pond: Hydrographic Category = Perennial	55.29
19	Woodruff Lake	Lake/Pond: Hydrographic Category = Perennial	51.49
20	Cartier Lake	Lake/Pond: Hydrographic Category = Perennial	40.99
21	Bartons Lake	Lake/Pond: Hydrographic Category = Perennial	36.55
22	Gooseneck Lake	Lake/Pond: Hydrographic Category = Perennial	36.43
23	Lost Lakes	Lake/Pond: Hydrographic Category = Perennial	34.94
24	Batcheller Lake	Lake/Pond: Hydrographic Category = Perennial	28.82
25	Picnic Lake	Lake/Pond: Hydrographic Category = Perennial	28.44
26	Hoags Lake	Lake/Pond: Hydrographic Category = Perennial	28.33
27	Rupert Bayou	Lake/Pond: Hydrographic Category = Perennial	26.60

28	South Oxbow Lake	Lake/Pond: Hydrographic Category = Perennial	26.45
29	Tainer Lake	Lake/Pond: Hydrographic Category = Perennial	24.14
30	<i>No Data</i>	Reservoir; Reservoir Type = Treatment	22.29
31	Casin Lake	Lake/Pond: Hydrographic Category = Perennial	20.84
32	Vogel Lake	Lake/Pond: Hydrographic Category = Perennial	19.88
33	Clancy Lake	Lake/Pond: Hydrographic Category = Perennial	18.59
34	Pickerel Lake	Lake/Pond: Hydrographic Category = Perennial	18.29
35	Middle Bayou	Lake/Pond: Hydrographic Category = Perennial	17.69
36	Allen Lake	Lake/Pond: Hydrographic Category = Perennial	16.67
37	Williams Lake	Lake/Pond: Hydrographic Category = Perennial	16.51
38	Stewart Lake	Lake/Pond: Hydrographic Category = Perennial	12.77
39	South Bayou	Lake/Pond: Hydrographic Category = Perennial	10.75
40	Augustine Lake	Lake/Pond: Hydrographic Category = Perennial	9.67
41	Cranberry Lake	Lake/Pond: Hydrographic Category = Perennial	8.13
42	Ordway Lake	Lake/Pond: Hydrographic Category = Perennial	6.92
43	Watassa Lake	Lake/Pond: Hydrographic Category = Perennial	6.77
44	Dockery Lake	Lake/Pond: Hydrographic Category = Perennial	6.70
45	Bailey Lake	Lake/Pond: Hydrographic Category = Perennial	6.62
46	Roderick Lake	Lake/Pond: Hydrographic Category = Perennial	6.19
47	Mud Lake	Lake/Pond: Hydrographic Category = Perennial	6.05
48	Edging Lake	Lake/Pond: Hydrographic Category = Perennial	5.57
49	McKimzie Lake	Lake/Pond: Hydrographic Category = Perennial	5.43
50	George, Lake	Lake/Pond: Hydrographic Category = Perennial	4.51
51	Cunningham Lake	Lake/Pond: Hydrographic Category = Perennial	3.84
52	Tuckett Lake	Lake/Pond: Hydrographic Category = Perennial	3.66
53	Shingle Mill Lake	Lake/Pond: Hydrographic Category = Perennial	3.49
54	Mobey Lake	Lake/Pond: Hydrographic Category = Perennial	2.53
55	Mona Lake	Lake/Pond: Hydrographic Category = Perennial	1.32

56	Woods, Lake of the	Lake/Pond: Hydrographic Category = Perennial	0.19
----	--------------------	---	------

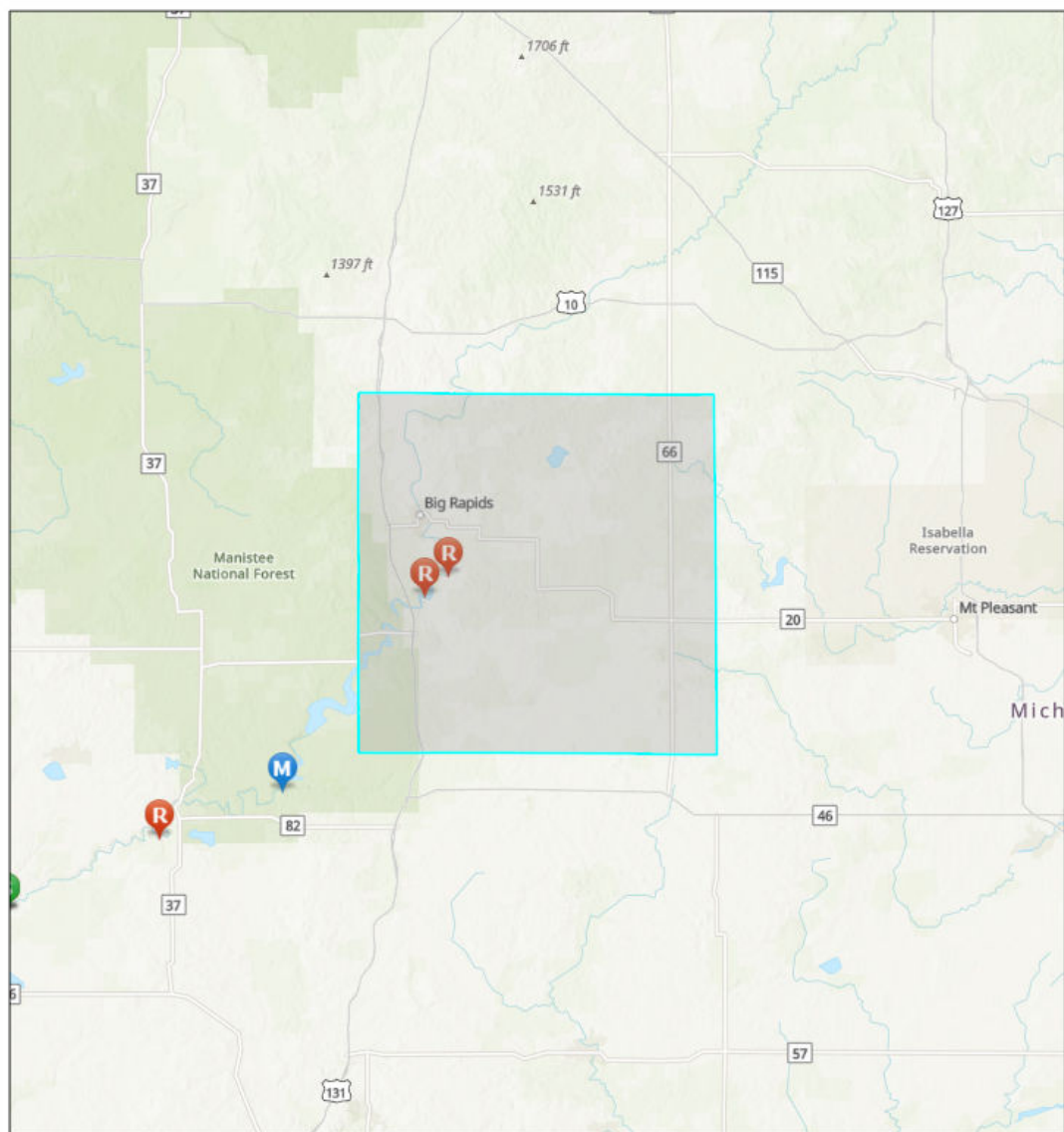


Mecosta County Fact Sheet Report

Area of Interest (AOI) Information

Area : 365,564.31 acres

Sep 3 2020 14:26:15 Eastern Daylight Time



GRP Response Strategy Survey




Response Data Sheet



Staging Area Only Data Sheet



Monitoring Data Sheet



Sources: Esri, Airbus DS, USGS, NGA, NASA, CGIAR, N Robinson, NCEAS, NLS, OS, NMA, Geodatastrijken, Rijkswaterstaat, GSA, Geoland, FEMA, Intermap and the GIS user community, Sources: Esri, HERE, Garmin, FAO, NOAA, USGS, © OpenStreetMap contributors, and the GIS User Community, Upper Mississippi River Basin Association, Great Lakes Commission, USEPA

Mecosta County, Michigan

Summary

Name	Count	Area(acres)	Length(mi)
Local EOC	1	N/A	N/A
Public Health Departments	0	N/A	N/A
County Contacts	1	365,564.31	N/A
State Contacts	1	365,564.31	N/A
Major Cities and Towns	6	N/A	N/A
Tribal Lands	0	0	N/A
Tribal Lands (Cont'd)	0	0	N/A
Hospitals	1	N/A	N/A
Hospitals (Cont'd)	1	N/A	N/A
Urgent Care Facilities	0	N/A	N/A
Water Intakes	0	N/A	N/A
Water Intakes (Cont'd)	0	N/A	N/A
Wastewater Treatment Facilities	6	N/A	N/A
Special Designated Areas	119	1,881.89	N/A
Special Designated Areas (Cont'd)	119	1,881.89	N/A
Managed Lands	6	19,587.18	N/A
Managed Lands (Cont'd)	6	19,587.18	N/A
Other Environmentally Sensitive Areas	0	0	N/A
Other Environmentally Sensitive Areas (Cont'd)	0	0	N/A
Historic Places	0	N/A	N/A
Archaeological Sites	0	0	N/A
Threatened and Endangered Species	2	731,128.63	N/A
Aboveground Storage Tanks	1	N/A	N/A
Aboveground Storage Tanks (Cont'd)	1	N/A	N/A
Hazardous Materials Storage	3	N/A	N/A
Hazardous Materials Storage (Cont'd)	3	N/A	N/A
Facility Response Plan (FRP) Facilities	0	N/A	N/A
Risk Management Plan (RMP) Facilities	1	N/A	N/A
EPLAN/Tier II Facilities	29	N/A	N/A
Railroads	0	N/A	0
Petroleum Pipelines	0	N/A	0
Oil and Natural Gas Pipelines	299	N/A	274.74
Marinas	3	N/A	N/A
Boat Access	22	N/A	N/A
Navigational Locks and Dams	0	N/A	N/A
Non-navigational Dams	16	N/A	N/A
Rivers and Streams	26	N/A	119.99

Lakes and Ponds	146	8,223.56	N/A
Response Strategies	0	N/A	N/A
Response Strategies (Cont'd)	0	N/A	N/A
Response Strategies (Cont'd)	0	N/A	N/A

Local EOC

#	Name	Address	City	Phone	Has Generator	Directions	Count
1	MECOSTA COUNTY EMERGENCY OPERATIONS CENTER	225 SOUTH STEWART AVENUE	BIG RAPIDS	231-592-0150	Y	EAST SIDE OF S STEWART AVE BETWEEN ELM STREET AND LINDEN STREET	1

County Contacts

#	County	Point of Contact	Emergency Management Phone	LEPC Chair	LEPC Phone	Local Health Department Phone	Area(acres)
1	Mecosta, Michigan	Scott Schroeder	231-592-9484	Scott Schroeder	231-592-9484	231-873-2193	365,564.31

State Contacts

#	State Emergency Management Phone	24-hr Emergency Management Phone	State Health Department Phone	Homeland Security	Area(acres)
1	517-284-3946	800-292-4706	517-335-9030	313-596-2590	365,564.31

Major Cities and Towns

#	Name	Population	Elevation (Feet)	Count
1	Big Rapids	10601	928	1
2	Canadian Lakes	2756	968	1
3	Barryton	355	981	1
4	Mecosta	457	981	1
5	Morley	493	899	1
6	Stanwood	211	961	1

Hospitals

#	Name	Address	City	Phone	Type	Status	Count
1	SPECTRUM HEALTH BIG RAPIDS HOSPITAL	605 OAK STREET	BIG RAPIDS	NOT AVAILABLE	GENERAL ACUTE CARE	OPEN	1

Hospitals (Cont'd)

#	Name	City	Trauma Level	Helipad	Number of Beds	Owner	Count
1	SPECTRUM HEALTH BIG RAPIDS HOSPITAL	BIG RAPIDS	NOT AVAILABLE	Y	69	NON-PROFIT	1

Wastewater Treatment Facilities

#	Name	Address	City	Waterbody	Count
1	WHEATLAND TWP WWTP	2908 AIRPORT RD	REMUS	PONY CREEK	2
2	BARRYTON WWSL	AT THE CORNER OF 20TH AVE AND	BARRYTON	CHIPPEWA RIVER	2
3	BIG RAPIDS WWTP	500 RIVER STREET	BIG RAPIDS	MUSKEGON RIVER	2

Special Designated Areas

#	Name	Agency	Address	City	Emergency Phone	Phone	Area(acres)
1	Little Muskegon River	Michigan DNR Fisheries Division	U	U	800-292-4706 (in-state); 517-373-7660 (out-state)	517-373-1280	231.20
2	Muskegon River (Mecosta, Osceola)	Michigan DNR Fisheries Division	U	U	800-292-4706 (in-state); 517-373-7660 (out-state)	517-373-1280	192.74
3	Wetlands Reserve Program	Natural Resources Conservation Service	30th Ave.	Barryton	231-592-0158	616-942-4111	177.57
4	Wetlands Reserve Program	Natural Resources Conservation Service	Jefferson Rd.	Lakeview	231-592-0158	616-942-4111	98.49
5	Wetlands Reserve Program	Natural Resources Conservation Service	Taft Rd.	Big Rapids	231-592-0158	616-942-4111	82.42
6	unnamed creek trib.	Michigan DNR Fisheries Division	U	U	800-292-4706 (in-state); 517-373-7660 (out-state)	517-373-1280	61.99
7	Groshon Easement	Chippewa Watershed Conservancy	Dublin Dr.	Morley	231-592-0158	989-644-5045	60.03
8	E Branch Little Muskegon River	Michigan DNR Fisheries Division	U	U	800-292-4706 (in-state); 517-373-7660 (out-state)	517-373-1280	48.42
9	Big Creek trib.	Michigan DNR Fisheries Division	U	U	800-292-4706 (in-state); 517-373-7660 (out-state)	517-373-1280	39.80
10	Roundy Branch trib.	Michigan DNR Fisheries Division	U	U	800-292-4706 (in-state); 517-373-7660 (out-state)	517-373-1280	36.47
11	Dye Creek	Michigan DNR Fisheries Division	U	U	800-292-4706 (in-state); 517-373-7660 (out-state)	517-373-1280	34.39
12	Palmer Creek trib.	Michigan DNR Fisheries Division	U	U	800-292-4706 (in-state); 517-373-7660 (out-state)	517-373-1280	30.88
13	Wetlands Reserve Program	Natural Resources Conservation Service	17 Mile Rd.	Barryton	231-592-0158	616-942-4111	30.44
14	Paris Creek trib.	Michigan DNR Fisheries Division	U	U	800-292-4706 (in-state); 517-373-7660 (out-state)	517-373-1280	30.41
15	Wetlands Reserve Program	Natural Resources Conservation Service	7 Mile Rd.	Stanwood	231-592-0158	616-942-4111	27.75
16	Starks Property	Little Forks Conservancy	19 Mile Rd.	Barryton	231-592-0150	989-935-4886	27.64

17	Burden Lake trib.	Michigan DNR Fisheries Division	U	U	800-292-4706 (in-state); 517-373-7660 (out-state)	517-373-1280	27.04
18	MI-113576	Little Forks Conservancy	19 Mile Rd.	Barryton	231-592-0158	989-835-4886	24.11
19	Big Creek (Mecosta)	Michigan DNR Fisheries Division	U	U	800-292-4706 (in-state); 517-373-7660 (out-state)	517-373-1280	22.43
20	Dalziel Creek	Michigan DNR Fisheries Division	U	U	800-292-4706 (in-state); 517-373-7660 (out-state)	517-373-1280	22.43
21	99-09-0723	Michigan DEQ	Waldron Way	Big Rapids	231-592-0158	517-241-7734	22.37
22	Blodgett Creek	Michigan DNR Fisheries Division	U	U	800-292-4706 (in-state); 517-373-7660 (out-state)	517-373-1280	21.33
23	Macks Creek	Michigan DNR Fisheries Division	U	U	800-292-4706 (in-state); 517-373-7660 (out-state)	517-373-1280	20.58
24	N Branch Chippewa River	Michigan DNR Fisheries Division	U	U	800-292-4706 (in-state); 517-373-7660 (out-state)	517-373-1280	20.34
25	Pogy Creek	Michigan DNR Fisheries Division	U	U	800-292-4706 (in-state); 517-373-7660 (out-state)	517-373-1280	18.68
26	06-54-0058	Michigan DEQ	Tullymore Dr.	Stanwood	231-592-0158	517-241-7734	17.04
27	Wetlands Reserve Program	Natural Resources Conservation Service	50th Ave.	Blanchard	231-592-0158	616-942-4111	16.52
28	Mitchell Creek (Mecosta)	Michigan DNR Fisheries Division	U	U	800-292-4706 (in-state); 517-373-7660 (out-state)	517-373-1280	16.43
29	Macks Creek trib.	Michigan DNR Fisheries Division	U	U	800-292-4706 (in-state); 517-373-7660 (out-state)	517-373-1280	15.68
30	Sylvester Creek (Mecosta)	Michigan DNR Fisheries Division	U	U	800-292-4706 (in-state); 517-373-7660 (out-state)	517-373-1280	15.21
31	Little Muskegon River trib.	Michigan DNR Fisheries Division	U	U	800-292-4706 (in-state); 517-373-7660 (out-state)	517-373-1280	14.99
32	Paris Creek	Michigan DNR Fisheries Division	U	U	800-292-4706 (in-state); 517-373-7660 (out-state)	517-373-1280	14.69
33	Gilbert Creek (Mecosta)	Michigan DNR Fisheries Division	U	U	800-292-4706 (in-state); 517-373-7660 (out-state)	517-373-1280	14.27

34	Quigley Creek	Michigan DNR Fisheries Division	U	U	800-292-4706 (in-state); 517-373-7660 (out-state)	517-373-1280	13.72
35	Schrader Creek	Michigan DNR Fisheries Division	U	U	800-292-4706 (in-state); 517-373-7660 (out-state)	517-373-1280	13.48
36	Rattail Creek	Michigan DNR Fisheries Division	U	U	800-292-4706 (in-state); 517-373-7660 (out-state)	517-373-1280	13.47
37	Wetlands Reserve Program	Natural Resources Conservation Service	Balsam Rd.	Evart	231-592-0158	616-942-4111	13.25
38	Rosy Run trib.	Michigan DNR Fisheries Division	U	U	800-292-4706 (in-state); 517-373-7660 (out-state)	517-373-1280	13.14
39	Roundy Branch	Michigan DNR Fisheries Division	U	U	800-292-4706 (in-state); 517-373-7660 (out-state)	517-373-1280	12.36
40	Cold Spring Creek	Michigan DNR Fisheries Division	U	U	800-292-4706 (in-state); 517-373-7660 (out-state)	517-373-1280	12.33
41	Mitchell Creek trib.	Michigan DNR Fisheries Division	U	U	800-292-4706 (in-state); 517-373-7660 (out-state)	517-373-1280	11.50
42	Betts Creek	Michigan DNR Fisheries Division	U	U	800-292-4706 (in-state); 517-373-7660 (out-state)	517-373-1280	11.27
43	Sylvester Creek trib.	Michigan DNR Fisheries Division	U	U	800-292-4706 (in-state); 517-373-7660 (out-state)	517-373-1280	11.01
44	Buckhorn Creek	Michigan DNR Fisheries Division	U	U	800-292-4706 (in-state); 517-373-7660 (out-state)	517-373-1280	10.01
45	Little Muskegon River, E Branch trib.	Michigan DNR Fisheries Division	U	U	800-292-4706 (in-state); 517-373-7660 (out-state)	517-373-1280	9.90
46	Blodgett Creek trib.	Michigan DNR Fisheries Division	U	U	800-292-4706 (in-state); 517-373-7660 (out-state)	517-373-1280	9.28
47	00-54-0053	Michigan DEQ	Perry Ave.	Big Rapids	231-592-0158	517-241-7734	9.24
48	Muskegon River trib.	Michigan DNR Fisheries Division	U	U	800-292-4706 (in-state); 517-373-7660 (out-state)	517-373-1280	9.14
49	S Mitchell Creek	Michigan DNR Fisheries Division	U	U	800-292-4706 (in-state); 517-373-7660 (out-state)	517-373-1280	8.99

50	Tamarack Creek	Michigan DNR Fisheries Division	U	U	800-292-4706 (in-state); 517-373-7660 (out-state)	517-373-1280	8.73
51	Ladner Creek	Michigan DNR Fisheries Division	U	U	800-292-4706 (in-state); 517-373-7660 (out-state)	517-373-1280	8.58
52	Higginson Creek	Michigan DNR Fisheries Division	U	U	800-292-4706 (in-state); 517-373-7660 (out-state)	517-373-1280	7.94
53	Byers Creek	Michigan DNR Fisheries Division	U	U	800-292-4706 (in-state); 517-373-7660 (out-state)	517-373-1280	7.92
54	Butts Creek	Michigan DNR Fisheries Division	U	U	800-292-4706 (in-state); 517-373-7660 (out-state)	517-373-1280	7.50
55	Gilbert Creek trib.	Michigan DNR Fisheries Division	U	U	800-292-4706 (in-state); 517-373-7660 (out-state)	517-373-1280	7.27
56	Rattail Creek trib.	Michigan DNR Fisheries Division	U	U	800-292-4706 (in-state); 517-373-7660 (out-state)	517-373-1280	7.24
57	Bennett Creek	Michigan DNR Fisheries Division	U	U	800-292-4706 (in-state); 517-373-7660 (out-state)	517-373-1280	6.90
58	Decker Creek	Michigan DNR Fisheries Division	U	U	800-292-4706 (in-state); 517-373-7660 (out-state)	517-373-1280	6.89
59	Shinglebolt Creek trib.	Michigan DNR Fisheries Division	U	U	800-292-4706 (in-state); 517-373-7660 (out-state)	517-373-1280	6.88
60	Shinglebolt Creek	Michigan DNR Fisheries Division	U	U	800-292-4706 (in-state); 517-373-7660 (out-state)	517-373-1280	6.66
61	unnamed creek	Michigan DNR Fisheries Division	U	U	800-292-4706 (in-state); 517-373-7660 (out-state)	517-373-1280	6.42
62	Pine River (Isabella)	Michigan DNR Fisheries Division	U	U	800-292-4706 (in-state); 517-373-7660 (out-state)	517-373-1280	5.82
63	Quigley Creek trib.	Michigan DNR Fisheries Division	U	U	800-292-4706 (in-state); 517-373-7660 (out-state)	517-373-1280	5.57
64	Pine River trib.	Michigan DNR Fisheries Division	U	U	800-292-4706 (in-state); 517-373-7660 (out-state)	517-373-1280	5.40

65	Brown Creek (Mecosta)	Michigan DNR Fisheries Division	U	U	800-292-4706 (in-state); 517-373-7660 (out-state)	517-373-1280	5.23
66	Handy Creek	Michigan DNR Fisheries Division	U	U	800-292-4706 (in-state); 517-373-7660 (out-state)	517-373-1280	4.77
67	Schrader Creek trib.	Michigan DNR Fisheries Division	U	U	800-292-4706 (in-state); 517-373-7660 (out-state)	517-373-1280	4.77
68	Haymarsh Creek	Michigan DNR Fisheries Division	U	U	800-292-4706 (in-state); 517-373-7660 (out-state)	517-373-1280	4.46
69	Rosy Run	Michigan DNR Fisheries Division	U	U	800-292-4706 (in-state); 517-373-7660 (out-state)	517-373-1280	4.21
70	Jewel Creek	Michigan DNR Fisheries Division	U	U	800-292-4706 (in-state); 517-373-7660 (out-state)	517-373-1280	4.09
71	Higginson Creek trib.	Michigan DNR Fisheries Division	U	U	800-292-4706 (in-state); 517-373-7660 (out-state)	517-373-1280	3.82
72	Dye Creek trib.	Michigan DNR Fisheries Division	U	U	800-292-4706 (in-state); 517-373-7660 (out-state)	517-373-1280	3.32
73	Palmer Creek (Mecosta)	Michigan DNR Fisheries Division	U	U	800-292-4706 (in-state); 517-373-7660 (out-state)	517-373-1280	2.77
74	Handy Creek trib.	Michigan DNR Fisheries Division	U	U	800-292-4706 (in-state); 517-373-7660 (out-state)	517-373-1280	2.74
75	Jewel Creek trib.	Michigan DNR Fisheries Division	U	U	800-292-4706 (in-state); 517-373-7660 (out-state)	517-373-1280	2.53
76	Byers Creek trib.	Michigan DNR Fisheries Division	U	U	800-292-4706 (in-state); 517-373-7660 (out-state)	517-373-1280	2.48
77	Indian Creek (Isabella)	Michigan DNR Fisheries Division	U	U	800-292-4706 (in-state); 517-373-7660 (out-state)	517-373-1280	2.42
78	Cold Spring Creek trib.	Michigan DNR Fisheries Division	U	U	800-292-4706 (in-state); 517-373-7660 (out-state)	517-373-1280	2.40
79	Butts Creek trib.	Michigan DNR Fisheries Division	U	U	800-292-4706 (in-state); 517-373-7660 (out-state)	517-373-1280	2.21

80	Indian Creek trib.	Michigan DNR Fisheries Division	U	U	800-292-4706 (in-state); 517-373-7660 (out-state)	517-373-1280	1.96
81	Benjamin Creek	Michigan DNR Fisheries Division	U	U	800-292-4706 (in-state); 517-373-7660 (out-state)	517-373-1280	1.85
82	05-54-0005	Michigan DEQ	215th Ave.	Big Rapids	231-592-0158	517-241-7734	1.76
83	01-54-0048	Michigan DEQ	18 Mile Rd.	Big Rapids	231-592-0158	517-241-7734	1.03
84	01-54-0035	Michigan DEQ	5 Mile Rd.	Morley	231-592-0158	517-241-7734	0.47

Special Designated Areas (Cont'd)

#	Name	City	Category	Waterbody	Location	Comments	Area(acres)
1	Little Muskegon River	U	Designated Trout Stream	Little Muskegon River; Muskegon River	In S central Mecosta County, southeastern Newaygo County, and northwestern Montcalm County.	Stream contains significant populations of trout and/or salmon.	231.20
2	Muskegon River (Mecosta, Osceola)	U	Designated Trout Stream	Muskegon River	In southwestern Osceola County and northwestern Mecosta County.	Stream contains significant populations of trout and/or salmon.	192.74
3	Wetlands Reserve Program	Barryton	Conservation Easement	unnamed stream	30th Ave, between 16 Mile Rd and 17 Mile Rd	<i>No Data</i>	177.57
4	Wetlands Reserve Program	Lakeview	Conservation Easement	none	Jefferson Rd & 117th Ave	<i>No Data</i>	98.49
5	Wetlands Reserve Program	Big Rapids	Conservation Easement	none	Taft Rd & 140th Ave	<i>No Data</i>	82.42
6	Groshon Easement	Morley	Conservation Easement	none	NW of 6 mile Rd & 120th Ave	<i>No Data</i>	60.03
7	E Branch Little Muskegon River	U	Designated Trout Stream	Little Muskegon River, E Branch	In E central Mecosta County.	Stream contains significant populations of trout and/or salmon.	48.42
8	Big Creek trib.	U	Designated Trout Stream	unnamed creek; Big Creek	In southwestern Mecosta County.	Stream contains significant populations of trout and/or salmon.	39.80
9	Roundy Branch trib.	U	Designated Trout Stream	unnamed creek; Roundy Branch	In northeastern Mecosta County.	Stream contains significant populations of trout and/or salmon.	36.47
10	Dye Creek	U	Designated Trout Stream	Dye Creek; Little Muskegon River, E Branch	In E central Mecosta County.	Stream contains significant populations of trout and/or salmon.	34.39
11	Palmer Creek trib.	U	Designated Trout Stream	unnamed creek; Palmer Creek	In northwestern Mecosta County.	Stream contains significant populations of trout and/or salmon.	30.88
12	Wetlands Reserve Program	Barryton	Conservation Easement	none	17 Mile Rd & 45th Ave	<i>No Data</i>	30.44
13	Wetlands Reserve Program	Stanwood	Conservation Easement	none	7 Mile Rd & 155th Ave	<i>No Data</i>	27.75
14	Starks Property	Barryton	Private Nature Preserve	Chippewa River	19 Mile Rd & 10th Ave	<i>No Data</i>	27.64

15	Burden Lake trib.	U	Designated Trout Stream	unnamed creek; Burden Lake	In central Mecosta County.	Stream contains significant populations of trout and/or salmon.	27.04
16	unnamed creek trib.	U	Designated Trout Stream	unnamed creek; Blodgett Creek	In N central Mecosta County.	Stream contains significant populations of trout and/or salmon.	25.62
17	MI-113576	Barryton	Conservation Easement	Chippewa River	19 Mile Rd & 20th Ave	Private	24.11
18	Big Creek (Mecosta)	U	Designated Trout Stream	Big Creek; Little Muskegon River	In southwestern Mecosta County.	Stream contains significant populations of trout and/or salmon.	22.43
19	Dalziel Creek	U	Designated Trout Stream	Dalziel Creek; Muskegon River	In northeastern Newaygo County.	Stream contains significant populations of trout and/or salmon.	22.43
20	99-09-0723	Big Rapids	Conservation Easement	none	Waldron Way & 15 Mile Rd	Private	22.37
21	Blodgett Creek	U	Designated Trout Stream	Blodgett Creek; Muskegon River	In N central Mecosta County.	Stream contains significant populations of trout and/or salmon.	21.33
22	Macks Creek	U	Designated Trout Stream	Macks Creek; Muskegon River	In southwestern Mecosta County.	Stream contains significant populations of trout and/or salmon.	20.58
23	N Branch Chippewa River	U	Designated Trout Stream	Chippewa River, N Branch; Chippewa River	In southeastern Osceola County and southwestern Clare County.	Stream contains significant populations of trout and/or salmon.	20.34
24	Pogy Creek	U	Designated Trout Stream	Pogy Creek,	In N central Mecosta County.	Stream contains significant populations of trout and/or salmon.	18.68
25	06-54-0058	Stanwood	Conservation Easement	Shinglebolt Creek	Located on Tullymore Golf Club	Private	17.04
26	Paris Creek trib.	U	Designated Trout Stream	unnamed creek; Paris Creek	In northeastern Newaygo County and northwestern Mecosta County.	Stream contains significant populations of trout and/or salmon.	16.64
27	Wetlands Reserve Program	Blanchard	Conservation Easement	none	E side of 50th Ave, between 5 Mile Rd and Tyler Rd	<i>No Data</i>	16.52
28	Mitchell Creek (Mecosta)	U	Designated Trout Stream	Mitchell Creek; Muskegon River	In W central Mecosta County.	Stream contains significant populations of trout and/or salmon.	16.43

29	Macks Creek trib.	U	Designated Trout Stream	unnamed creek; Macks Creek	In southwestern Mecosta County.	Stream contains significant populations of trout and/or salmon.	15.68
30	Sylvester Creek (Mecosta)	U	Designated Trout Stream	Sylvester Creek; Little Muskegon River	In southeastern Mecosta County.	Stream contains significant populations of trout and/or salmon.	15.21
31	Paris Creek	U	Designated Trout Stream	Paris Creek; Muskegon River	In southeastern Lake County, northeastern Newaygo County, and northwestern Mecosta County.	Stream contains significant populations of trout and/or salmon.	14.69
32	Gilbert Creek (Mecosta)	U	Designated Trout Stream	Gilbert Creek; Blue Lake; Lake Mecosta	In central Mecosta County.	Stream contains significant populations of trout and/or salmon.	14.27
33	Paris Creek trib.	U	Designated Trout Stream	unnamed creek; Paris Creek	In northwestern Mecosta County.	Stream contains significant populations of trout and/or salmon.	13.77
34	Quigley Creek	U	Designated Trout Stream	Quigley Creek; Little Muskegon River	In southwestern Mecosta County.	Stream contains significant populations of trout and/or salmon.	13.72
35	Schrader Creek	U	Designated Trout Stream	Schrader Creek; Little Muskegon River, E Branch	In E central Mecosta County.	Stream contains significant populations of trout and/or salmon.	13.48
36	Rattail Creek	U	Designated Trout Stream	Rattail Creek; Chippewa River, N Branch	In northeastern Mecosta County.	Stream contains significant populations of trout and/or salmon.	13.47
37	Wetlands Reserve Program	Evart	Conservation Easement	none	Balsam Rd & 90th Ave	<i>No Data</i>	13.25
38	Rosy Run trib.	U	Designated Trout Stream	unnamed creek; Rosy Run	In southwestern Mecosta County.	Stream contains significant populations of trout and/or salmon.	13.14
39	Roundy Branch	U	Designated Trout Stream	Roundy Branch; Big Evans Lake	In northeastern Mecosta County.	Stream contains significant populations of trout and/or salmon.	12.36
40	Cold Spring Creek	U	Designated Trout Stream	Cold Spring Creek; Muskegon River	In W central Mecosta County.	Stream contains significant populations of trout and/or salmon.	12.33
41	Mitchell Creek trib.	U	Designated Trout Stream	unnamed creek; Mitchell Creek	In W central Mecosta County.	Stream contains significant populations of trout and/or salmon.	11.50

42	Betts Creek	U	Designated Trout Stream	Betts Creek; Hardy Dam Pond; Muskegon River	In northeastern Newaygo County and W central Mecosta County.	Stream contains significant populations of trout and/or salmon.	11.27
43	Buckhorn Creek	U	Designated Trout Stream	Buckhorn Creek; Muskegon River	In southeastern Lake County, southwestern Osceola County, and northwestern Mecosta County.	Stream contains significant populations of trout and/or salmon.	10.01
44	Little Muskegon River, E Branch trib.	U	Designated Trout Stream	unnamed creek; Little Muskegon River, E Branch	In E central Mecosta County.	Stream contains significant populations of trout and/or salmon.	9.90
45	Little Muskegon River trib.	U	Designated Trout Stream	unnamed creek; Little Muskegon River	In S central Mecosta County.	Stream contains significant populations of trout and/or salmon.	9.88
46	Blodgett Creek trib.	U	Designated Trout Stream	unnamed creek; Blodgett Creek	In N central Mecosta County.	Stream contains significant populations of trout and/or salmon.	9.28
47	00-54-0053	Big Rapids	Conservation Easement	none	Behind Wal Mart	Private	9.24
48	S Mitchell Creek	U	Designated Trout Stream	S Mitchell Creek; Hardy Dam Pond; Muskegon River	In northeastern Newaygo County and W central Mecosta County.	Stream contains significant populations of trout and/or salmon.	8.99
49	Tamarack Creek	U	Designated Trout Stream	Tamarack Creek; Muskegon River	In southeastern Mecosta County, northwestern Montcalm County, and southeastern Newaygo County.	Stream contains significant populations of trout and/or salmon.	8.73
50	Ladner Creek	U	Designated Trout Stream	Ladner Creek	In W central Mecosta County.	Stream contains significant populations of trout and/or salmon.	8.58
51	Higginson Creek	U	Designated Trout Stream	Higginson Creek; Muskegon River	In W central Mecosta County.	Stream contains significant populations of trout and/or salmon.	7.94
52	Byers Creek	U	Designated Trout Stream	Byers Creek; Muskegon River	In W central Mecosta County.	Stream contains significant populations of trout and/or salmon.	7.92
53	Butts Creek	U	Designated Trout Stream	Butts Creek; Chippewa River, N Branch	In southeastern Osceola County and northeastern Mecosta County.	Stream contains significant populations of trout and/or salmon.	7.50
54	unnamed creek trib.	U	Designated Trout Stream	unnamed creek; Round Lake; Lake Mecosta	In central Mecosta County.	Stream contains significant populations of trout and/or salmon.	7.45

55	Gilbert Creek trib.	U	Designated Trout Stream	unnamed creek; Gilbert Creek	In central Mecosta County.	Stream contains significant populations of trout and/or salmon.	7.27
56	Rattail Creek trib.	U	Designated Trout Stream	unnamed creek; Rattail Creek	In northeastern Mecosta County.	Stream contains significant populations of trout and/or salmon.	7.24
57	Sylvester Creek trib.	U	Designated Trout Stream	unnamed creek; Sylvester Creek	In southeastern Mecosta County.	Stream contains significant populations of trout and/or salmon.	6.92
58	Bennett Creek	U	Designated Trout Stream	Bennett Creek; Hardy Dam Pond; Muskegon River	In E central Newaygo and SW Mecosta County.	Stream contains significant populations of trout and/or salmon.	6.90
59	Decker Creek	U	Designated Trout Stream	Decker Creek	In southeastern Mecosta County and southwestern Isabella County.	Stream contains significant populations of trout and/or salmon.	6.89
60	Shinglebolt Creek trib.	U	Designated Trout Stream	unnamed creek; Shinglebolt Creek	In S central Mecosta County.	Stream contains significant populations of trout and/or salmon.	6.88
61	Shinglebolt Creek	U	Designated Trout Stream	Shinglebolt Creek; Little Muskegon River	In S central Mecosta County.	Stream contains significant populations of trout and/or salmon.	6.66
62	unnamed creek	U	Designated Trout Stream	unnamed creek	In central Mecosta County.	Stream contains significant populations of trout and/or salmon.	6.42
63	Pine River (Isabella)	U	Designated Trout Stream	Pine River	In southwestern Isabella County, northeastern Montcalm County, and northwestern Gratiot County.	Stream contains significant populations of trout and/or salmon.	5.82
64	Muskegon River trib.	U	Designated Trout Stream	unnamed creek; Muskegon River	In northwestern Mecosta County.	Stream contains significant populations of trout and/or salmon.	5.63
65	Quigley Creek trib.	U	Designated Trout Stream	unnamed creek; Quigley Creek	In S central Mecosta County.	Stream contains significant populations of trout and/or salmon.	5.57
66	Pine River trib.	U	Designated Trout Stream	unnamed creek; Pine River	In southeastern Mecosta County.	Stream contains significant populations of trout and/or salmon.	5.40

67	Brown Creek (Mecosta)	U	Designated Trout Stream	Brown Creek; Chippewa River, W Branch	In northeastern Mecosta County.	Stream contains significant populations of trout and/or salmon.	5.23
68	unnamed creek trib.	U	Designated Trout Stream	unnamed creek; Big Creek	In southwestern Mecosta County.	Stream contains significant populations of trout and/or salmon.	5.19
69	Little Muskegon River trib.	U	Designated Trout Stream	unnamed creek; Little Muskegon River	In southwestern Mecosta County and northwestern Montcalm County.	Stream contains significant populations of trout and/or salmon.	5.11
70	Handy Creek	U	Designated Trout Stream	Handy Creek; Little Muskegon River	In S central Mecosta County and northwestern Montcalm County.	Stream contains significant populations of trout and/or salmon.	4.77
71	Schrader Creek trib.	U	Designated Trout Stream	unnamed creek; Schrader Creek	In E central Mecosta County.	Stream contains significant populations of trout and/or salmon.	4.77
72	unnamed creek trib.	U	Designated Trout Stream	unnamed creek; Muskegon River; Rodgers Dam Pond	In southwestern Mecosta County.	Stream contains significant populations of trout and/or salmon.	4.68
73	Haymarsh Creek	U	Designated Trout Stream	Haymarsh Creek; Haymarsh Lake	In N central Mecosta County.	Stream contains significant populations of trout and/or salmon.	4.46
74	Rosy Run	U	Designated Trout Stream	Rosy Run; Hardy Dam Pond; Muskegon River	In southwestern Mecosta County.	Stream contains significant populations of trout and/or salmon.	4.21
75	Jewel Creek	U	Designated Trout Stream	Jewel Creek; Blanchard Millpond	In southeastern Mecosta County and southwestern Isabella County.	Stream contains significant populations of trout and/or salmon.	4.09
76	Sylvester Creek trib.	U	Designated Trout Stream	unnamed creek; Sylvester Creek	In S central Mecosta County.	Stream contains significant populations of trout and/or salmon.	4.09
77	unnamed creek trib.	U	Designated Trout Stream	unnamed creek	In central Mecosta County.	Stream contains significant populations of trout and/or salmon.	4.02
78	Higginson Creek trib.	U	Designated Trout Stream	unnamed creek; Higginson Creek	In W central Mecosta County.	Stream contains significant populations of trout and/or salmon.	3.82
79	unnamed creek trib.	U	Designated Trout Stream	unnamed creek; Mitchell Creek	In northwestern Mecosta County.	Stream contains significant populations of trout and/or salmon.	3.64

80	Muskegon River trib.	U	Designated Trout Stream	unnamed creek; Muskegon River; Rodgers Dam Pond	In southwestern Mecosta County.	Stream contains significant populations of trout and/or salmon.	3.51
81	Dye Creek trib.	U	Designated Trout Stream	unnamed creek; Dye Creek	In E central Mecosta County.	Stream contains significant populations of trout and/or salmon.	3.32
82	unnamed creek trib.	U	Designated Trout Stream	unnamed creek; Muskegon River,	In southwestern Mecosta County.	Stream contains significant populations of trout and/or salmon.	3.20
83	Palmer Creek (Mecosta)	U	Designated Trout Stream	Palmer Creek; Muskegon River	In northwestern Mecosta County.	Stream contains significant populations of trout and/or salmon.	2.77
84	Handy Creek trib.	U	Designated Trout Stream	unnamed creek; Handy Creek	In southwestern Mecosta County and northwestern Montcalm County.	Stream contains significant populations of trout and/or salmon.	2.74
85	Jewel Creek trib.	U	Designated Trout Stream	unnamed creek; Jewel Creek	In southeastern Mecosta County.	Stream contains significant populations of trout and/or salmon.	2.53
86	Byers Creek trib.	U	Designated Trout Stream	unnamed creek; Byers Creek	In W central Mecosta County.	Stream contains significant populations of trout and/or salmon.	2.48
87	Indian Creek (Isabella)	U	Designated Trout Stream	Indian Creek; Lake Isabella	In W central Isabella County and E central Mecosta County.	Stream contains significant populations of trout and/or salmon.	2.42
88	Cold Spring Creek trib.	U	Designated Trout Stream	unnamed creek; Cold Spring Creek	In W central Mecosta County.	Stream contains significant populations of trout and/or salmon.	2.40
89	unnamed creek trib.	U	Designated Trout Stream	unnamed creek; Little Muskegon River	In southwestern Mecosta County and northwestern Montcalm County.	Stream contains significant populations of trout and/or salmon.	2.31
90	unnamed creek trib.	U	Designated Trout Stream	unnamed creek; Roundy Branch	In northeastern Mecosta County.	Stream contains significant populations of trout and/or salmon.	2.21
91	Butts Creek trib.	U	Designated Trout Stream	unnamed creek; Butts Creek	In southeastern Osceola County and northeastern Mecosta County.	Stream contains significant populations of trout and/or salmon.	2.21
92	unnamed creek trib.	U	Designated Trout Stream	unnamed creek; Paris Creek	In northwestern Mecosta County.	Stream contains significant populations of trout and/or salmon.	2.01

93	Indian Creek trib.	U	Designated Trout Stream	unnamed creek; Indian Creek	In W central Isabella County and E central Mecosta County.	Stream contains significant populations of trout and/or salmon.	1.96
94	Benjamin Creek	U	Designated Trout Stream	Benjamin Creek; Chippewa River, N Branch	In southwestern Clare County, southeastern Osceola County, and northeastern Mecosta County.	Stream contains significant populations of trout and/or salmon.	1.85
95	05-54-0005	Big Rapids	Conservation Easement	none	W side of 215th Ave, between 14 and 15 Mile Rds	Private	1.76
96	unnamed creek trib.	U	Designated Trout Stream	unnamed creek; Paris Creek	In northeastern Newaygo County and northwestern Mecosta County.	Stream contains significant populations of trout and/or salmon.	1.66
97	01-54-0048	Big Rapids	Conservation Easement	Mitchell Creek	18 Mile Rd & Newcosta Ave	Private	1.03
98	01-54-0035	Morley	Conservation Easement	none	5 Mile Rd & Medler Dr	Private	0.47

Managed Lands

#	Name	Agency	Address	City	Emergency Phone	Contact Phone	Area(acres)
1	Haymarsh Lake	MI DNR, Wildlife Division	18 Mile Rd.	Rodney; Big Rapids	231-592-0150	231-832-5520	6,597.61
2	Martiny Lake	MI DNR, Wildlife Division	N/A	Mecosta	231-592-0150	231-832-5520	6,312.07
3	Brower Park	Consumers Energy	23056 Polk Rd.	Stanwood	231-592-0150	231-823-2561	3,949.77
4	Manistee	US Forest Service	N/A	N/A	911	800-821-6263	2,252.46
5	White Pine Trail	MI DNR, Parks and Recreation Division	211 W Upton Ave.	Reed City	800-292-4706	517-373-9990	307.66
6	Haymarsh Lake, Paris Unit	MI DNR, Wildlife Division	22250 Northland Dr.	Paris	231-592-0150	231-832-5520	167.61

Managed Lands (Cont'd)

#	Name	City	Category	Waterbody	Location	Comments	Area(acres)
1	Haymarsh Lake	Rodney; Big Rapids	State Game Area	Haymarsh Creek; Haymarsh L.; Youngs L.; Hillsview L.; Cranberry L.; Bergess L.; Ashegun L.; Alma L.	W of Chippewa Lake; between 21 Mile Rd & 18 Mile Rd	http://www.michigan.gov/dnr/publications/pdfs/huntingwildlifehabitat/sga/haymarsh.pdf	6,597.61
2	Martiny Lake	Mecosta	State Game Area	Little Muskegon River, E Branch; Chippewa Creek; Mud L.; Martiny Lake; Halfmoon L.; Diamond L.	N and W of town of Mecosta	http://www.michigan.gov/dnr/publications/pdfs/huntingwildlifehabitat/sga/martinylk.pdf	6,312.07
3	Brower Park	Stanwood	Regional Park	Muskegon River; Laverne Cr.; Ladner Cr.; Hodgers Cr.; Cold Springs Cr.; Betts Cr.; Rogers Dam Pond	N/A	Part of a Consumers Energy hydroelectric dam project and is open to the public	3,949.77
4	Manistee	N/A	National Forest	Lake Michigan; multiple lakes and rivers	NW Lower Peninsula	No Data	2,252.46
5	White Pine Trail	Reed City	State Park	Muskegon River, Grand River	41 miles of open corridor runs from Big Rapids to Cadillac. The Big Rapids to Reed City portion is paved.	No Data	307.66
6	Haymarsh Lake, Paris Unit	Paris	State Game Area	Buckhorn Creek	W side of Muskegon River, S of 23 Mile Rd	No Data	167.61

Threatened and Endangered Species

#	Species	Status	Habitat	Area(acres)
1	Northern long-eared bat	Threatened	Hibernates in caves and mines - swarming in surrounding wooded areas in autumn. Roosts and forages in upland forests during spring and summer.	365,564.31
2	Karner blue butterfly	Endangered	Pine barrens and oak savannas on sandy soils and containing wild lupines (<i>Lupinus perennis</i>), the only known food plant of larvae.	365,564.31

Aboveground Storage Tanks

#	Name	Address	City	Emergency Phone	Contact Phone	Waterbody	Count
1	Remus Warehouse	2401 9 Mile Rd.	Remus	231-592-0158	989-967-8670	none	1

Aboveground Storage Tanks (Cont'd)

#	Name	City	Products	Oil Volume	Oil Tanks	Comments	Count
1	Remus Warehouse	Remus	K-1; PD; FLO	50000	3	91084055	1

Hazardous Materials Storage

#	Name	Address	City	Emergency Phone	Emergency Contact	Local Contact	Count
1	Leprino Foods Co. - Remus	311 N Sheridan	Remus	989-967-3635	Janeen Cochi, Plant Manager	James Buttleman; 231-592-0158	1
2	Fluid Routing Solutions	600 Dekraft St	Big Rapids	231-796-2691	Brian Reeves, Operations Manager	James Buttleman; 231-592-0158	1
3	Ice Mountain Natural Spring Water	19275 Eight Mile Rd	Stanwood	231-823-8382	Steve LaBarge, Safety/Environmental Manager	James Buttleman; 231-592-0158	1

Hazardous Materials Storage (Cont'd)

#	Name	City	Contact Phone	Materials/CAS	Count
1	Leprino Foods Co. - Remus	Remus	989-967-3635	7664417; 7697372	1
2	Fluid Routing Solutions	Big Rapids	231-796-2691	7664939	1
3	Ice Mountain Natural Spring Water	Stanwood	231-823-8100	7664939; 7697372	1

Risk Management Plan (RMP) Facilities

#	Name	Address	City	Facility Registry Service Report	Count
1	LEPRINO FOODS COMPANY - REMUS MI. PLANT	311 N. SHERIDAN	REMUS	https://ofmpub.epa.gov/frs_public2/fii_query_detail_disp_program_facility?p_registry_id=110000410207	1

EPLAN/Tier II Facilities

#	Name	Address	City	Facility Registry Service Report	Count
1	SPEEDWAY LLC	19246 NORTHLAND DR	BIG RAPIDS	https://ofmpub.epa.gov/frs_public2/fii_query_detail_disp_program_facility?p_registry_id=110003639545	1
2	AT&T - M43110	121 MAPLE ST	BIG RAPIDS	https://ofmpub.epa.gov/frs_public2/fii_query_detail_disp_program_facility?p_registry_id=110061809592	1
3	PROGAS PROPANE - BARRYTON	22124 30TH AVE	BARRYTON	https://ofmpub.epa.gov/frs_public2/fii_query_detail_disp_program_facility?p_registry_id=110061902534	1
4	WOOLFOLK REGULATOR STATION	11055 150TH AVE.	BIG RAPIDS	https://ofmpub.epa.gov/frs_public2/fii_query_detail_disp_program_facility?p_registry_id=110061968170	1
5	PROGAS PROPANE - BIG RAPIDS	14990 220TH AVENUE	BIG RAPIDS	https://ofmpub.epa.gov/frs_public2/fii_query_detail_disp_program_facility?p_registry_id=110062102567	1
6	ICE MOUNTAIN NATURAL SPRING WATER	19275 EIGHT MILE RD	STANWOOD	https://ofmpub.epa.gov/frs_public2/fii_query_detail_disp_program_facility?p_registry_id=110061832352	1
7	MEIJER #203 GAS STATION	15375 WALDRON WAY	BIG RAPIDS	https://ofmpub.epa.gov/frs_public2/fii_query_detail_disp_program_facility?p_registry_id=110062058874	1
8	ANR PIPELINE CO - WOOLFOLK COMPRESSOR STATION	11039 150TH AVE.	BIG RAPIDS	https://ofmpub.epa.gov/frs_public2/fii_query_detail_disp_program_facility?p_registry_id=110040962303	1
9	BEDFORD FARM SUPPLY, L.L.C.	5425 120TH AVE	MORLEY	https://ofmpub.epa.gov/frs_public2/fii_query_detail_disp_program_facility?p_registry_id=110013759469	1
10	AT&T - M43160	160 4TH STREET	MORLEY	https://ofmpub.epa.gov/frs_public2/fii_query_detail_disp_program_facility?p_registry_id=110061967910	1
11	BLANCHARD	3681 COSTABELLA AVE	BLANCHARD	https://ofmpub.epa.gov/frs_public2/fii_query_detail_disp_program_facility?p_registry_id=110056534870	1
12	HANCHETT MFG DIV	906 N STATE ST	BIG RAPIDS	https://ofmpub.epa.gov/frs_public2/fii_query_detail_disp_program_facility?p_registry_id=110003583220	1

13	AMERIGAS- UNIVERSITY CLUB	13401 215TH ROAD	BIG RAPIDS	https://ofmpub.epa.gov/frs_public2/fii_query_detail_disp_program_facility?p_registry_id=110061925109	1
14	BIG RAPIDS FIELD OFFCE	609 BJORNSON STREET	BIG RAPIDS	https://ofmpub.epa.gov/frs_public2/fii_query_detail_disp_program_facility?p_registry_id=110062029521	1
15	GREEN CPF (REHKOPF 1-21)	SEC 17-16N-10W	PARIS	https://ofmpub.epa.gov/frs_public2/fii_query_detail_disp_program_facility?p_registry_id=110061966813	1
16	WOLVERINE WORLD WIDE INC FACTORY B	1005 BALDWIN	BIG RAPIDS	https://ofmpub.epa.gov/frs_public2/fii_query_detail_disp_program_facility?p_registry_id=110000410172	1
17	U.S. MARBLE, INC.	7389 COSTABELLA RD	REMUS	https://ofmpub.epa.gov/frs_public2/fii_query_detail_disp_program_facility?p_registry_id=110054256880	1
18	LEPRINO FOODS COMPANY - REMUS MI. PLANT	311 N. SHERIDAN	REMUS	https://ofmpub.epa.gov/frs_public2/fii_query_detail_disp_program_facility?p_registry_id=110000410207	1
19	LOWE'S OF BIG RAPIDS, MI (#2532)	21555 PERRY AVENUE	BIG RAPIDS	https://ofmpub.epa.gov/frs_public2/fii_query_detail_disp_program_facility?p_registry_id=110061996176	1
20	HOLTON'S LP GAS COMPANY	9963 30TH AVENUE	REMUS	https://ofmpub.epa.gov/frs_public2/fii_query_detail_disp_program_facility?p_registry_id=110062033053	1
21	AMERIGAS-MECOSTA	6614 9 MILE ROAD	MECOSTA	https://ofmpub.epa.gov/frs_public2/fii_query_detail_disp_program_facility?p_registry_id=110061933289	1
22	FLUID ROUTING SOLUTIONS	600 DEKRAFT ST	BIG RAPIDS	https://ofmpub.epa.gov/frs_public2/fii_query_detail_disp_program_facility?p_registry_id=110058105054	1
23	COLDWATER DEHYDRATION STATION	COLEMAN RD 1/2 MILE E OF SHERMAN RD	BARRYTON	https://ofmpub.epa.gov/frs_public2/fii_query_detail_disp_program_facility?p_registry_id=110062051327	1
24	FERRELLGAS	10029 30TH AVE (M-66)	REMUS	https://ofmpub.epa.gov/frs_public2/fii_query_detail_disp_program_facility?p_registry_id=110061892322	1
25	SIMONDS INTERNATIONAL CORP	120 E PERE MARQUETTE ST	BIG RAPIDS	https://ofmpub.epa.gov/frs_public2/fii_query_detail_disp_program_facility?p_registry_id=110000410163	1

26	SCOTLAND OIL COMPANY	2401 9-MILE ROAD	REMUS	https://ofmpub.epa.gov/frs_public2/fii_query_detail_disp_program_facility?p_registry_id=110037085908	1
27	HOLTON'S LP GAS CO-BIG RAPIDS	11125 NORTHLAND DRIVE	BIG RAPIDS	https://ofmpub.epa.gov/frs_public2/fii_query_detail_disp_program_facility?p_registry_id=110061852240	1
28	MI KMA SECONDARY HUB SITE	512 NORTH CASS STREET	MORLEY	https://ofmpub.epa.gov/frs_public2/fii_query_detail_disp_program_facility?p_registry_id=110061925403	1
29	BIG RAPIDS OPERATIONS	20251 EAST 19 MILE RD	BIG RAPIDS	https://ofmpub.epa.gov/frs_public2/fii_query_detail_disp_program_facility?p_registry_id=110061978481	1

Oil and Natural Gas Pipelines

#	Name	System	Description	Length(mi)
1	ANR Pipeline Co.	Transmission	Natural Gas Pipeline	109.69
2	Michigan Consolidated Gas Co.	Central	Natural Gas Pipeline	82.83
3	ANR Pipeline Co.	Gathering	Natural Gas Pipeline	30.48
4	Michigan Consolidated Gas Co.	Taggart Gathering	Natural Gas Pipeline	18.68
5	Michigan Consolidated Gas Co.	South East	Natural Gas Pipeline	17.06
6	Michigan Consolidated Gas Co.	Distribution Operated	Natural Gas Pipeline	7.58
7	Michigan Consolidated Gas Co.	<i>No Data</i>	Natural Gas Pipeline	7.16
8	Michigan Consolidated Gas Co.	Southeast	Natural Gas Pipeline	1.26

Marinas

#	Name	Address	City	Emergency Phone	Contact Phone	Waterbody	Count
1	Shooltz's Landing	16621 65th Ave.	Mecosta	231-592-0150	231-382-5596	Boom Lake, Bass Lake, Tubbs Lake Access	1
2	Muskegon River Boat Club	7260 230th Ave.	Stanwood	231-724-6236	231-796-0717 weekdays, 231-796-8154 weekends	Muskegon River	1
3	River Ridge Landing	22265 8 Mile Rd.	Stanwood	616-262-1139	231-823-2624	Muskegon River, Hardy Dam Pond Access	1

Boat Access

#	Name	Operator	Waterbody	Latitude	Longitude	Count
1	Tubbs Island Sfcg	TBD	Martiny Lake	43.714500000700355	-85.20889999996871	1
2	Tubbs Lake Sfcg	TBD	Martiny Lake	43.71110000088811	-85.2011000001803	1
3	Alma Lake	Clare FO	Alma Lake	43.73640000075102	-85.414800000377	1
4	Brockway	Flat River FO	Brockway Lake	43.499399999156594	-85.29430000018328	1
5	Former Rustford Pond	Flat River FO	Little Muskegon River	43.516400000080466	-85.3289999999106	1
6	Paris County Park	Baldwin FO	Muskegon River	43.78749999962747	-85.49949999991804	1
7	Brower Park Marina	Baldwin FO	Hardy Dam Pond/Muskegon River	43.55959999933839	-85.54899999964982	1
8	131 Bridge	Flat River FO	Muskegon River	43.60869999974966	-85.49349999986589	1
9	Rogers Pond	Flat River FO	Rogers Pond	43.6230999995023	-85.4731000000611	1
10	River Bend Bluffs	Flat River FO	Muskegon River	43.642100000754	-85.44280000030994	1
11	Big Evans	Clare FO	Martiny Lake	43.72969999909401	-85.22549999970943	1
12	Winchester Dam	Clare FO	Martiny Lake	43.7179000005126	-85.18250000011176	1
13	Pretty Lake	Clare FO	Pretty Lake	43.69239999912679	-85.2370999995619	1
14	Jehnsen Lake	Clare FO	Jehnsen Lake	43.70399999991059	-85.26589999999851	1
15	Lower Evans	Clare FO	Martiny Lake	43.7140999995172	-85.24309999961406	1
16	Chippewa Lake	Clare FO	Chippewa Lake	43.7613999992609	-85.28440000023693	1
17	Hillsview Lake	Clare FO	Hillsview Lake	43.71250000037253	-85.36840000003576	1
18	Bergess Lake	Clare FO	Bergess Lake	43.73230000026524	-85.4035000000149	1
19	Townline Lake	Clare FO	Townline Lake	43.72110000066459	-85.43859999999404	1
20	Clear Lake	Clare FO	Clear Lake	43.67549999989569	-85.39279999956489	1
21	Lake Mecosta	Clare FO	Lake Mecosta	43.59999999962747	-85.29449999984354	1
22	Haymarsh Lake Flooding	Haymarch Lake SGA	Haymarsh Lake Flooding	43.74789999984205	-85.35410000011325	1

Non-navigational Dams

#	Name	Latitude	Longitude	Count
1	Upper Canadian Lakes Dam	43.5899999985099	-85.32330000028014	1
2	Lower Dead Stream Dam	43.630000000819564	-85.29640000034124	1
3	Featherbed Dam	43.76170000061393	-85.37999999988824	1
4	Georgia John Farms Dam	43.716700000688434	-85.11670000012964	1
5	Lower Canadian Lakes Dam	43.57330000028014	-85.3066999996081	1
6	Upper Canadian Lakes Golf Course Dam	43.56169999949634	-85.27500000037253	1
7	Little John Flooding Dam	43.7367000002414	-85.40330000035465	1
8	Ray C Andres Dam	43.74169999919832	-85.51669999957085	1
9	Buckhorn Creek Dam	43.79329999908805	-85.5	1
10	ROGERS	43.61329999938607	-85.47829999960959	1
11	Winchester Dam	43.72000000067055	-85.1832999996841	1
12	Barryton Dam	43.74670000001788	-85.14670000039041	1
13	Lower Canadian Lakes Golf Course Dam	43.56169999949634	-85.28330000024289	1
14	Baumunk Dam	43.66669999943376	-85.50329999998212	1
15	Haymarsh Lake Dam	43.74670000001788	-85.34999999962747	1
16	Pickerel Lake Dam	43.74169999919832	-85.3633000003174	1

Rivers and Streams

#	Name	Feature	Length(mi)
1	Muskegon River	Stream	31.24
2	Little Muskegon River	Stream	27.88
3	<i>No Data</i>	Stream	15.85
4	North Branch Chippewa River	Stream	5.90
5	Chippewa River	Stream	5.54
6	West Branch Chippewa River	Artificial Path	4.97
7	Pine River	Stream	4.36
8	Muskegon River	Artificial Path	3.66
9	West Branch Chippewa River	Stream	3.63
10	West Branch Chippewa River	Stream Intermittent	3.38
11	<i>No Data</i>	Stream Intermittent	3.11
12	Pony Creek	Stream Intermittent	2.81
13	Little Muskegon River	Stream Intermittent	2.23
14	Tamarack Creek	Stream	2.01
15	<i>No Data</i>	Artificial Path	1.50
16	Tamarack Creek	Stream Intermittent	1.01
17	Townline Creek	Stream Intermittent	0.91

Lakes and Ponds

#	Name	Description	Area(acres)
1	No Data	Lake/Pond: Hydrographic Category = Perennial	3,408.94
2	Chippewa Lake	Lake/Pond: Hydrographic Category = Perennial	770.37
3	No Data	Lake/Pond: Hydrographic Category = Perennial; Stage = Average Wat	588.82
4	Horsehead Lake	Lake/Pond: Hydrographic Category = Perennial	386.70
5	Haymarsh Lakes	Lake/Pond: Hydrographic Category = Perennial	277.51
6	Jehnsen Lake	Lake/Pond: Hydrographic Category = Perennial	269.74
7	Canadian Lakes	Lake/Pond: Hydrographic Category = Perennial	240.91
8	Blue Lake	Lake/Pond: Hydrographic Category = Perennial	219.05
9	Clear Lake	Lake/Pond: Hydrographic Category = Perennial	136.31
10	Youngs Lake	Lake/Pond: Hydrographic Category = Perennial	128.35
11	School Section Lake	Lake/Pond: Hydrographic Category = Perennial	116.03
12	Pretty Lake	Lake/Pond: Hydrographic Category = Perennial	114.89
13	Hillsview Lake	Lake/Pond: Hydrographic Category = Perennial	111.74
14	Pogy Lake	Lake/Pond: Hydrographic Category = Perennial	88.45
15	Diamond Lake	Lake/Pond: Hydrographic Category = Perennial	85.88
16	Merrill Lake	Lake/Pond: Hydrographic Category = Perennial	85.71
17	Townline Lake	Lake/Pond: Hydrographic Category = Perennial	73.62
18	Morley Pond	Lake/Pond: Hydrographic Category = Perennial	70.72
19	Bergess Lake	Lake/Pond: Hydrographic Category = Perennial	58.95
20	Long Lake	Lake/Pond: Hydrographic Category = Perennial	55.20
21	Brady Lake	Lake/Pond: Hydrographic Category = Perennial	49.38
22	Twentyeight, Lake	Lake/Pond: Hydrographic Category = Perennial	47.78
23	Mud Lake	Lake/Pond: Hydrographic Category = Perennial	46.51
24	Hodges Lake	Lake/Pond: Hydrographic Category = Perennial	46.11
25	Pine Lake	Lake/Pond: Hydrographic Category = Perennial	37.41
26	Jacks Lake	Lake/Pond: Hydrographic Category = Perennial	28.97
27	Gorrel Lake	Lake/Pond: Hydrographic Category = Perennial	28.71

28	Hannah Lake	Lake/Pond: Hydrographic Category = Perennial	28.65
29	<i>No Data</i>	Lake/Pond: Hydrographic Category = Intermittent	27.57
30	Miramichi Lake	Lake/Pond: Hydrographic Category = Perennial	26.23
31	Halfmoon Lake	Lake/Pond: Hydrographic Category = Perennial	26.12
32	Big John Brown Lake	Lake/Pond: Hydrographic Category = Perennial	24.13
33	Black Lakes	Lake/Pond: Hydrographic Category = Perennial	24.04
34	Cook Lake	Lake/Pond: Hydrographic Category = Perennial	23.91
35	Six, Lake	Lake/Pond: Hydrographic Category = Perennial	23.27
36	Moiles Lake	Lake/Pond: Hydrographic Category = Perennial	21.17
37	Burden Lake	Lake/Pond: Hydrographic Category = Perennial	19.74
38	Perch Lake	Lake/Pond: Hydrographic Category = Perennial	19.29
39	Elm Lake	Lake/Pond: Hydrographic Category = Perennial	18.92
40	Bevens Lake	Lake/Pond: Hydrographic Category = Perennial	18.00
41	Stony Lake	Lake/Pond: Hydrographic Category = Perennial	17.45
42	Pickereel Lake	Lake/Pond: Hydrographic Category = Perennial	16.89
43	Alma Lake	Lake/Pond: Hydrographic Category = Perennial	15.78
44	Blanchard Lake	Lake/Pond: Hydrographic Category = Perennial	15.54
45	Hills Lake	Lake/Pond: Hydrographic Category = Perennial	14.76
46	House Lake	Lake/Pond: Hydrographic Category = Perennial	13.21
47	Cranberry Lake	Lake/Pond: Hydrographic Category = Perennial	13.20
48	Colby Lake	Lake/Pond: Hydrographic Category = Perennial	13.07
49	Town Line Lake	Lake/Pond: Hydrographic Category = Perennial	12.42
50	Brockway Lake	Lake/Pond: Hydrographic Category = Perennial	12.33
51	Emerald Lake	Lake/Pond: Hydrographic Category = Perennial	12.32
52	Spring Lake	Lake/Pond: Hydrographic Category = Perennial	12.00
53	Bluegill Lake	Lake/Pond: Hydrographic Category = Perennial	11.74
54	Lifter Lake	Lake/Pond: Hydrographic Category = Perennial	10.99

55	Gooseneck Pond	Lake/Pond: Hydrographic Category = Perennial	10.82
56	Anderson Lake	Lake/Pond: Hydrographic Category = Perennial	10.06
57	Dye Lake	Lake/Pond: Hydrographic Category = Perennial	9.25
58	Browns Lake	Lake/Pond: Hydrographic Category = Perennial	8.96
59	Nehmer Lake	Lake/Pond: Hydrographic Category = Perennial	7.99
60	Meeker Lake	Lake/Pond: Hydrographic Category = Perennial	7.67
61	Doyle Lake	Lake/Pond: Hydrographic Category = Perennial	7.55
62	Hunt Lake	Lake/Pond: Hydrographic Category = Perennial	7.50
63	Harris Lake	Lake/Pond: Hydrographic Category = Perennial	7.27
64	Thompson Lake	Lake/Pond: Hydrographic Category = Perennial	7.01
65	Indian Lake	Lake/Pond: Hydrographic Category = Perennial	6.99
66	Ashegun Lake	Lake/Pond: Hydrographic Category = Perennial	6.86
67	Bullhead Lake	Lake/Pond: Hydrographic Category = Perennial	6.66
68	Third Lake	Lake/Pond: Hydrographic Category = Perennial	6.12
69	Wilson Lake	Lake/Pond: Hydrographic Category = Perennial	5.59
70	Van Alstin Lake	Lake/Pond: Hydrographic Category = Perennial	5.43
71	Granger Lake	Lake/Pond: Hydrographic Category = Perennial	5.35
72	Rattail Lakes	Lake/Pond: Hydrographic Category = Perennial	5.17
73	Round Lake	Lake/Pond: Hydrographic Category = Perennial	4.62
74	Fourth Lake	Lake/Pond: Hydrographic Category = Perennial	4.21
75	Rose Lake	Lake/Pond: Hydrographic Category = Perennial	4.12
76	Nijode Lakes	Lake/Pond: Hydrographic Category = Perennial	3.36
77	Spring Lakes	Lake/Pond: Hydrographic Category = Perennial	3.27
78	Lassen Lake	Lake/Pond: Hydrographic Category = Perennial	3.22
79	Hartman Lake	Lake/Pond: Hydrographic Category = Perennial	2.97

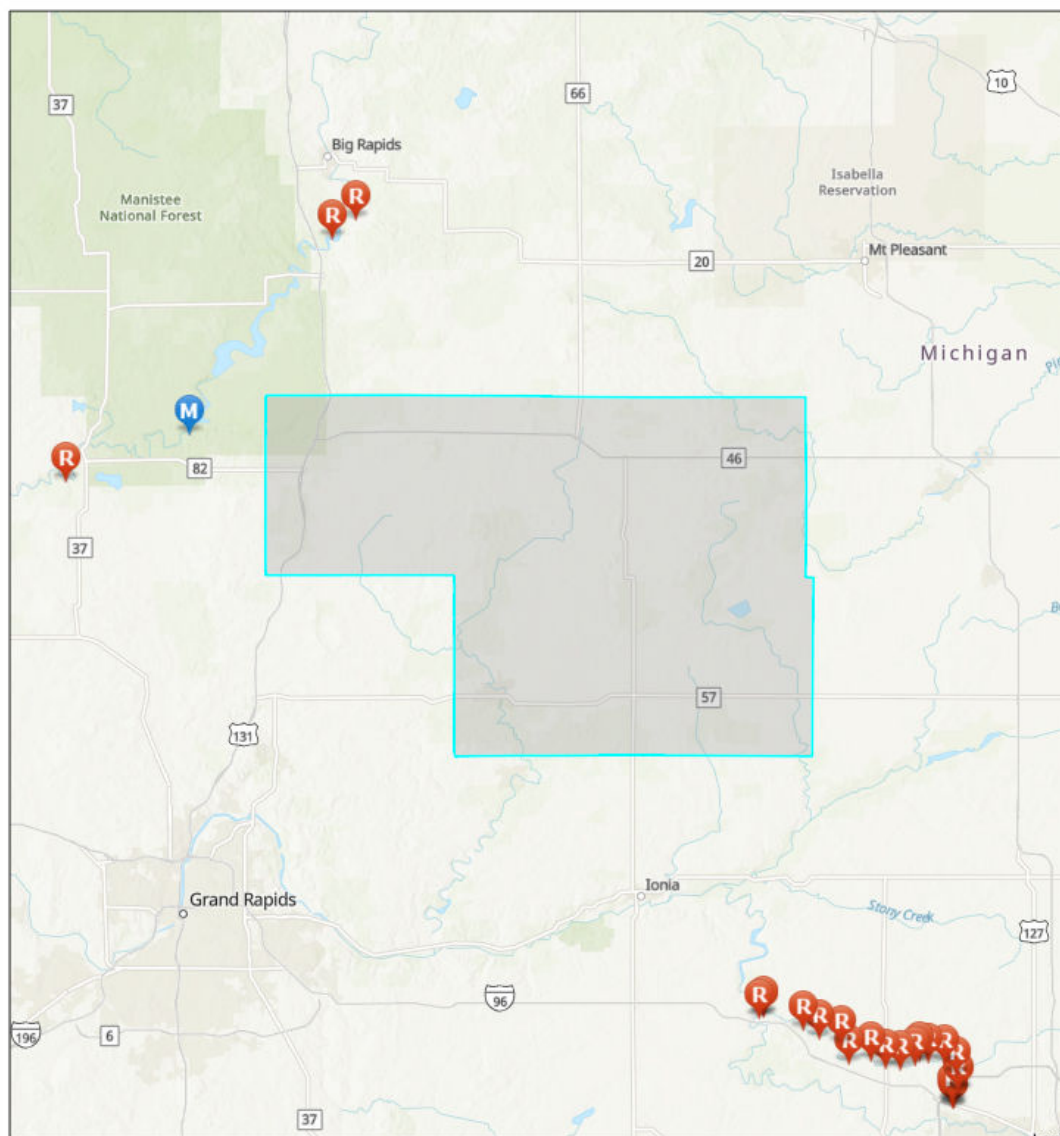


Montcalm County Fact Sheet Report

Area of Interest (AOI) Information

Area : 461,329.07 acres

Sep 3 2020 14:35:32 Eastern Daylight Time




GRP Response Strategy Survey



Response Data Sheet



Monitoring Data Sheet



Sources: Esri, Airbus DS, USGS, NGA, NASA, CGIAR, N Robinson, NCEAS, NLS, OS, NMA, Geodatastrijken, Rijkswaterstaat, GSA, Geoland, FEMA, Intermap and the GIS user community, Sources: Esri, HERE, Garmin, FAO, NOAA, USGS, © OpenStreetMap contributors, and the GIS User Community, Upper Mississippi River Basin Association, Great Lakes Commission, USEPA

Montcalm County, Michigan

Summary

Name	Count	Area(acres)	Length(mi)
Local EOC	2	N/A	N/A
Public Health Departments	1	N/A	N/A
County Contacts	1	461,329.07	N/A
State Contacts	1	461,329.07	N/A
Major Cities and Towns	9	N/A	N/A
Tribal Lands	0	0	N/A
Tribal Lands (Cont'd)	0	0	N/A
Hospitals	4	N/A	N/A
Hospitals (Cont'd)	4	N/A	N/A
Urgent Care Facilities	0	N/A	N/A
Water Intakes	0	N/A	N/A
Water Intakes (Cont'd)	0	N/A	N/A
Wastewater Treatment Facilities	12	N/A	N/A
Special Designated Areas	83	2,308.89	N/A
Special Designated Areas (Cont'd)	83	2,308.89	N/A
Managed Lands	7	23,250.01	N/A
Managed Lands (Cont'd)	7	23,250.01	N/A
Other Environmentally Sensitive Areas	0	0	N/A
Other Environmentally Sensitive Areas (Cont'd)	0	0	N/A
Historic Places	0	N/A	N/A
Archaeological Sites	0	0	N/A
Threatened and Endangered Species	4	1,845,316.27	N/A
Aboveground Storage Tanks	2	N/A	N/A
Aboveground Storage Tanks (Cont'd)	2	N/A	N/A
Hazardous Materials Storage	7	N/A	N/A
Hazardous Materials Storage (Cont'd)	7	N/A	N/A
Facility Response Plan (FRP) Facilities	0	N/A	N/A
Risk Management Plan (RMP) Facilities	3	N/A	N/A
EPLAN/Tier II Facilities	57	N/A	N/A
Railroads	1	N/A	5.61
Petroleum Pipelines	0	N/A	0
Oil and Natural Gas Pipelines	330	N/A	197.38
Marinas	1	N/A	N/A
Boat Access	26	N/A	N/A
Navigational Locks and Dams	0	N/A	N/A
Non-navigational Dams	11	N/A	N/A
Rivers and Streams	36	N/A	202.27

Lakes and Ponds	274	8,146.08	N/A
Response Strategies	0	N/A	N/A
Response Strategies (Cont'd)	0	N/A	N/A
Response Strategies (Cont'd)	0	N/A	N/A

Local EOC

#	Name	Address	City	Phone	Has Generator	Directions	Count
1	MONTCALM COUNTY EMERGENCY OPERATIONS CENTER	659 NORTH STATE STREET	STANTON	989-831-7580	Y	<i>No Data</i>	1
2	MONTCALM COUNTY EMERGENCY OPERATIONS CENTER-ALTERNATE	411 SOUTH LAFAYETTE STREET	GREENVILLE	616-754-9161	<i>No Data</i>	WEST SIDE OF S LAFAYETTE STREET BETWEEN CARSON CITY RD AND E BENTON STREET	1

Public Health Departments

#	Name	Address	City	Phone	Website	Count
1	MID MICHIGAN DISTRICT HEALTH DEPARTMENT	615 NORTH STATE STREET	STANTON	989-831-5237	<i>No Data</i>	1

County Contacts

#	County	Point of Contact	Emergency Management Phone	LEPC Chair	LEPC Phone	Local Health Department Phone	Area(acres)
1	Montcalm, Michigan	Eric Smith	989-831-3534	Eric Smith	989-831-3534	989-831-5237	461,329.07

State Contacts

#	State Emergency Management Phone	24-hr Emergency Management Phone	State Health Department Phone	Homeland Security	Area(acres)
1	517-284-3946	800-292-4706	517-335-9030	313-596-2590	461,329.07

Major Cities and Towns

#	Name	Population	Elevation (Feet)	Count
1	Stanton	1417	919	1
2	Carson City	1093	761	1
3	Greenville	8481	837	1
4	Lakeview	1007	955	1
5	Howard City	1808	879	1
6	Edmore	1201	968	1
7	McBride	205	958	1
8	Pierson	172	909	1
9	Sheridan	649	850	1

Hospitals

#	Name	Address	City	Phone	Type	Status	Count
1	SHERIDAN COMMUNITY HOSPITAL	301 N MAIN ST	SHERIDAN	NOT AVAILABLE	CRITICAL ACCESS	OPEN	1
2	SPECTRUM HEALTH UNITED MEMORIAL - UNITED CAMPUS	615 S BOWER STREET	GREENVILLE	NOT AVAILABLE	GENERAL ACUTE CARE	OPEN	1
3	SPECTRUM HEALTH KELSEY HOSPITAL	418 WASHINGTON	LAKEVIEW	NOT AVAILABLE	CRITICAL ACCESS	OPEN	1
4	SPARROW CARSON HOSPITAL	406 EAST ELM ST	CARSON CITY	NOT AVAILABLE	GENERAL ACUTE CARE	OPEN	1

Hospitals (Cont'd)

#	Name	City	Trauma Level	Helipad	Number of Beds	Owner	Count
1	SHERIDAN COMMUNITY HOSPITAL	SHERIDAN	NOT AVAILABLE	Y	22	NON-PROFIT	1
2	SPECTRUM HEALTH UNITED MEMORIAL - UNITED CAMPUS	GREENVILLE	NOT AVAILABLE	Y	49	NON-PROFIT	1
3	SPECTRUM HEALTH KELSEY HOSPITAL	LAKEVIEW	NOT AVAILABLE	N	16	NOT AVAILABLE	1
4	SPARROW CARSON HOSPITAL	CARSON CITY	NOT AVAILABLE	Y	61	NON-PROFIT	1

Wastewater Treatment Facilities

#	Name	Address	City	Waterbody	Count
1	SHERIDAN WWSL	1565 E CONDENSERY RD	SHERIDAN	UNNAMED TRIBUTARY TO PRAIRIE CREEK	2
2	MONTCALM CDC-CRYSTAL LK WWTP	3042 MINER RD	CRYSTAL	SMITH DRAIN	2
3	LAKEVIEW WWTP	10780 SATTERLEE RD	LAKEVIEW	TAMARACK CREEK	2
4	CARSON CITY WWSL	8501 GARLOCK ROAD	CARSON CITY	FISH CREEK TO MAPLE RIVER	2
5	HOWARD CITY WWTP	834 N MUENSCHER ST	HOWARD CITY	INDIAN CREEK DRAIN	2
6	GREENVILLE WWTP	205 FAIRPLAINS ST	GREENVILLE	FLAT RIVER	2

Special Designated Areas

#	Name	Agency	Address	City	Emergency Phone	Phone	Area(acres)
1	Flat River	Michigan DNR Forest Management Division	U	U	800-292-4706 (in-state); 517-373-7660 (out-state)	517-335-3441, Natural Rivers Specialist	504.25
2	MI-113629	Little Forks Conservancy	Blackmer Rd.	Carson	989-831-7585	989-835-4886	278.00
3	Fish Creek (Montcalm)	Michigan DNR Fisheries Division	U	U	800-292-4706 (in-state); 517-373-7660 (out-state)	517-373-1280	160.08
4	Tamarack Creek	Michigan DNR Fisheries Division	U	U	800-292-4706 (in-state); 517-373-7660 (out-state)	517-373-1280	141.69
5	Dickerson Creek	Michigan DNR Fisheries Division	U	U	800-292-4706 (in-state); 517-373-7660 (out-state)	517-373-1280	93.90
6	Fish Creek trib.	Michigan DNR Fisheries Division	U	U	800-292-4706 (in-state); 517-373-7660 (out-state)	517-373-1280	89.94
7	W Branch Fish Creek	Michigan DNR Fisheries Division	U	U	800-292-4706 (in-state); 517-373-7660 (out-state)	517-373-1280	79.88
8	Little Muskegon River	Michigan DNR Fisheries Division	U	U	800-292-4706 (in-state); 517-373-7660 (out-state)	517-373-1280	78.63
9	MI-238658	Little Forks Conservancy	Blackmer Rd.	Carson	989-831-7585	989-835-4886	77.24
10	Wetlands Reserve Program	Natural Resources Conservation Service	Stanton Rd.	Crystal	989-831-7585	616-942-4111	76.79
11	unnamed creek trib.	Michigan DNR Fisheries Division	U	U	800-292-4706 (in-state); 517-373-7660 (out-state)	517-373-1280	76.77
12	Pine River (Isabella)	Michigan DNR Fisheries Division	U	U	800-292-4706 (in-state); 517-373-7660 (out-state)	517-373-1280	68.08
13	Wetlands Reserve Program	Natural Resources Conservation Service	Grow Rd.	Sidney	989-831-7585	616-942-4111	44.01
14	Wetlands Reserve Program	Natural Resources Conservation Service	Vickeryville Rd.	Sheridan	989-831-7585	616-942-4111	36.26
15	Wetlands Reserve Program	Natural Resources Conservation Service	E Fenwick Rd.	Fenwick	989-831-7585	616-942-4111	34.57
16	Handy Creek	Michigan DNR Fisheries Division	U	U	800-292-4706 (in-state); 517-373-7660 (out-state)	517-373-1280	31.83

17	Dickerson Creek trib.	Michigan DNR Fisheries Division	U	U	800-292-4706 (in-state); 517-373-7660 (out-state)	517-373-1280	30.76
18	Snow Lake trib.	Michigan DNR Fisheries Division	U	U	800-292-4706 (in-state); 517-373-7660 (out-state)	517-373-1280	29.64
19	Prairie Creek trib.	Michigan DNR Fisheries Division	U	U	800-292-4706 (in-state); 517-373-7660 (out-state)	517-373-1280	29.42
20	Butternut Creek trib.	Michigan DNR Fisheries Division	U	U	800-292-4706 (in-state); 517-373-7660 (out-state)	517-373-1280	25.89
21	Bartlett Easement	Chippewa Watershed Conservancy	N Douglas Rd.	Riverdale	989-831-7585	989-644-5045	24.33
22	County Ditch No. 131 trib.	Michigan DNR Fisheries Division	U	U	800-292-4706 (in-state); 517-373-7660 (out-state)	517-373-1280	23.50
23	Wetlands Reserve Program	Natural Resources Conservation Service	Pierson Rd.	Pierson	989-831-7585	616-942-4111	22.80
24	Wetlands Reserve Program	Natural Resources Conservation Service	Holland Lake Rd.	Sidney	989-831-7585	616-942-4111	20.27
25	Prairie Creek (Ionia)	Michigan DNR Fisheries Division	U	U	800-292-4706 (in-state); 517-373-7660 (out-state)	517-373-1280	20.24
26	Butternut Creek (Montcalm)	Michigan DNR Fisheries Division	U	U	800-292-4706 (in-state); 517-373-7660 (out-state)	517-373-1280	19.74
27	Flat River trib.	Michigan DNR Fisheries Division	U	U	800-292-4706 (in-state); 517-373-7660 (out-state)	517-373-1280	17.39
28	George and Jessie Krum Memorial	Michigan Nature Association	E Stanton Rd.	Stanton	989-831-7590	517-655-5655	16.88
29	Pine River, N Branch trib.	Michigan DNR Fisheries Division	U	U	800-292-4706 (in-state); 517-373-7660 (out-state)	517-373-1280	16.80
30	County Ditch No. 131	Michigan DNR Fisheries Division	U	U	800-292-4706 (in-state); 517-373-7660 (out-state)	517-373-1280	16.49
31	Wetlands Reserve Program	Natural Resources Conservation Service	Sidney Rd.	Sidney	989-831-7585	616-942-4111	15.86
32	Bacon Creek	Michigan DNR Fisheries Division	U	U	800-292-4706 (in-state); 517-373-7660 (out-state)	517-373-1280	15.65

33	Little Muskegon River trib.	Michigan DNR Fisheries Division	U	U	800-292-4706 (in-state); 517-373-7660 (out-state)	517-373-1280	13.59
34	Fish Creek, W Branch trib.	Michigan DNR Fisheries Division	U	U	800-292-4706 (in-state); 517-373-7660 (out-state)	517-373-1280	13.56
35	Bartlett Easement	Chippewa Watershed Conservancy	N Douglas Rd.; N Bollinger Rd.	Riverdale	989-831-7585	989-644-5045	13.53
36	Tamarack Creek trib.	Michigan DNR Fisheries Division	U	U	800-292-4706 (in-state); 517-373-7660 (out-state)	517-373-1280	11.50
37	N Branch Pine River (Montcalm)	Michigan DNR Fisheries Division	U	U	800-292-4706 (in-state); 517-373-7660 (out-state)	517-373-1280	10.97
38	unnamed creek	Michigan DNR Fisheries Division	U	U	800-292-4706 (in-state); 517-373-7660 (out-state)	517-373-1280	8.44
39	Stoughton Creek trib.	Michigan DNR Fisheries Division	U	U	800-292-4706 (in-state); 517-373-7660 (out-state)	517-373-1280	5.03
40	Bacon Creek trib.	Michigan DNR Fisheries Division	U	U	800-292-4706 (in-state); 517-373-7660 (out-state)	517-373-1280	4.65
41	Rice Creek (Montcalm)	Michigan DNR Fisheries Division	U	U	800-292-4706 (in-state); 517-373-7660 (out-state)	517-373-1280	4.60
42	Crystal Lake trib.	Michigan DNR Fisheries Division	U	U	800-292-4706 (in-state); 517-373-7660 (out-state)	517-373-1280	3.68
43	Duke Creek trib.	Michigan DNR Fisheries Division	U	U	800-292-4706 (in-state); 517-373-7660 (out-state)	517-373-1280	0.88
44	Handy Creek trib.	Michigan DNR Fisheries Division	U	U	800-292-4706 (in-state); 517-373-7660 (out-state)	517-373-1280	0.88

Special Designated Areas (Cont'd)

#	Name	City	Category	Waterbody	Location	Comments	Area(acres)
1	Flat River	U	State Natural River	Flat River; Grand River	Flows from headwaters in Montcalm County downstream to confluence with Grand River.	State Natural Rivers are protected through a partnership between riverfront property owners, local units of government, and the Michigan DNR.	504.25
2	MI-113629	Carson	Conservation Easement	Butternut Creek	Located where Butternut Creek crosses Blackmer Rd	Private	278.00
3	Fish Creek (Montcalm)	U	Designated Trout Stream	Fish Creek	In E central to SE Montcalm and NE Ionia counties.	Stream contains significant populations of trout and/or salmon.	160.08
4	Tamarack Creek	U	Designated Trout Stream	Tamarack Creek; Muskegon River	In southeastern Mecosta County, northwestern Montcalm County, and southeastern Newaygo County.	Stream contains significant populations of trout and/or salmon.	141.69
5	Dickerson Creek	U	Designated Trout Stream	Dickerson Creek	In S central Montcalm County and northwestern Ionia County.	Stream contains significant populations of trout and/or salmon.	93.90
6	W Branch Fish Creek	U	Designated Trout Stream	Fish Creek, W Branch; Fish Creek	In southeastern Montcalm County.	Stream contains significant populations of trout and/or salmon.	79.88
7	Little Muskegon River	U	Designated Trout Stream	Little Muskegon River; Muskegon River	In S central Mecosta County, southeastern Newaygo County, and northwestern Montcalm County.	Stream contains significant populations of trout and/or salmon.	78.63
8	MI-238658	Carson	Conservation Easement	Butternut Creek trib.	Blackmer Rd, S of Condensery Rd	Private	77.24
9	Wetlands Reserve Program	Crystal	Conservation Easement	none	Borders Stanton Rd and Kimball Rd, E of Crystal Rd	<i>No Data</i>	76.79
10	Pine River (Isabella)	U	Designated Trout Stream	Pine River	In southwestern Isabella County, northeastern Montcalm County, and northwestern Gratiot County.	Stream contains significant populations of trout and/or salmon.	68.08

11	Fish Creek trib.	U	Designated Trout Stream	unnamed creek; Fish Creek	In E central Montcalm County.	Stream contains significant populations of trout and/or salmon.	56.78
12	Wetlands Reserve Program	Sidney	Conservation Easement	unnamed stream	Grow Rd & Sidney Rd	<i>No Data</i>	44.01
13	unnamed creek trib.	U	Designated Trout Stream	unnamed creek; Dickerson Creek	In S central Montcalm County.	Stream contains significant populations of trout and/or salmon.	37.41
14	Wetlands Reserve Program	Sheridan	Conservation Easement	none	Vickeryville Rd & Sessions Rd	<i>No Data</i>	36.26
15	Wetlands Reserve Program	Fenwick	Conservation Easement	none	Fenwick Rd, between Staines Rd and Allchin Rd	<i>No Data</i>	34.57
16	Handy Creek	U	Designated Trout Stream	Handy Creek; Little Muskegon River	In S central Mecosta County and northwestern Montcalm County.	Stream contains significant populations of trout and/or salmon.	31.83
17	Snow Lake trib.	U	Designated Trout Stream	unnamed creek; Snow Lake	In S central Montcalm County.	Stream contains significant populations of trout and/or salmon.	29.64
18	Prairie Creek trib.	U	Designated Trout Stream	unnamed creek; Prairie Creek	In southeastern Montcalm County.	Stream contains significant populations of trout and/or salmon.	29.42
19	Fish Creek trib.	U	Designated Trout Stream	unnamed creek; Fish Creek	In southeastern Montcalm County.	Stream contains significant populations of trout and/or salmon.	26.82
20	Butternut Creek trib.	U	Designated Trout Stream	unnamed creek; Butternut Creek	In southeastern Montcalm County.	Stream contains significant populations of trout and/or salmon.	25.89
21	Dickerson Creek trib.	U	Designated Trout Stream	unnamed creek; Dickerson Creek	In S central Montcalm County.	Stream contains significant populations of trout and/or salmon.	25.80
22	Bartlett Easement	Riverdale	Conservation Easement	none	S of E McBride Rd	<i>No Data</i>	24.33
23	Wetlands Reserve Program	Pierson	Conservation Easement	none	Pierson Rd & Maple Hill Rd	<i>No Data</i>	22.80
24	Wetlands Reserve Program	Sidney	Conservation Easement	none	Holland Lake Rd & Holland Rd	<i>No Data</i>	20.27
25	Prairie Creek (Ionia)	U	Designated Trout Stream	Prairie Creek; Grand River	In SE Montcalm County and NE Ionia County.	Stream contains significant populations of trout and/or salmon.	20.24

26	Butternut Creek (Montcalm)	U	Designated Trout Stream	Butternut Creek; Fish Creek	In southeastern Montcalm County.	Stream contains significant populations of trout and/or salmon.	19.74
27	Flat River trib.	U	Designated Trout Stream	unnamed creek; Flat River	In northwestern Montcalm County.	Stream contains significant populations of trout and/or salmon.	17.39
28	County Ditch No. 131 trib.	U	Designated Trout Stream	unnamed creek; County Ditch No. 131	In southeastern Montcalm County.	Stream contains significant populations of trout and/or salmon.	16.92
29	George and Jessie Krum Memorial	Stanton	Plant Preserve	unnamed pond	Four miles E of Stanton	<i>No Data</i>	16.88
30	County Ditch No. 131	U	Designated Trout Stream	County Ditch No. 131	In E central Montcalm and W central Gratiot counties.	Stream contains significant populations of trout and/or salmon.	16.49
31	Wetlands Reserve Program	Sidney	Conservation Easement	none	N side of Sidney Rd, between Frow Rd and Hillman Rd	<i>No Data</i>	15.86
32	unnamed creek trib.	U	Designated Trout Stream	unnamed creek; Fish Creek	In E central Montcalm County.	Stream contains significant populations of trout and/or salmon.	15.80
33	Bacon Creek	U	Designated Trout Stream	Bacon Creek; Prairie Creek	In southeastern Montcalm County.	Stream contains significant populations of trout and/or salmon.	15.65
34	Little Muskegon River trib.	U	Designated Trout Stream	unnamed creek; Little Muskegon River	In southwestern Mecosta County and northwestern Montcalm County.	Stream contains significant populations of trout and/or salmon.	13.59
35	Bartlett Easement	Riverdale	Conservation Easement	none	S of McBrides Rd, off both Bollinger Rd and Douglas Rd	Private	13.53
36	unnamed creek trib.	U	Designated Trout Stream	unnamed creek; Fish Creek	In southeastern Montcalm County.	Stream contains significant populations of trout and/or salmon.	12.63
37	Tamarack Creek trib.	U	Designated Trout Stream	unnamed creek; Tamarack Creek	In northwestern Montcalm County.	Stream contains significant populations of trout and/or salmon.	11.50
38	N Branch Pine River (Montcalm)	U	Designated Trout Stream	Pine River, N Branch	In S central Isabella County, northeastern Montcalm County, and northwestern Gratiot County.	Stream contains significant populations of trout and/or salmon.	10.97

39	Pine River, N Branch trib.	U	Designated Trout Stream	unnamed creek; Pine River, N Branch	In northeastern Montcalm County.	Stream contains significant populations of trout and/or salmon.	10.00
40	Fish Creek, W Branch trib.	U	Designated Trout Stream	unnamed creek; Fish Creek, W Branch	In central Montcalm County.	Stream contains significant populations of trout and/or salmon.	9.03
41	unnamed creek	U	Designated Trout Stream	unnamed creek	In E central Montcalm County.	Stream contains significant populations of trout and/or salmon.	8.44
42	unnamed creek trib.	U	Designated Trout Stream	unnamed creek; Prairie Creek	In S central Montcalm County.	Stream contains significant populations of trout and/or salmon.	7.02
43	Pine River, N Branch trib.	U	Designated Trout Stream	unnamed creek; Pine River, N Branch	In S central Isabella County and northeastern Montcalm County.	Stream contains significant populations of trout and/or salmon.	6.80
44	County Ditch No. 131 trib.	U	Designated Trout Stream	unnamed creek; County Ditch No. 131	In southeastern Montcalm County and W central Gratiot County.	Stream contains significant populations of trout and/or salmon.	6.58
45	Fish Creek trib.	U	Designated Trout Stream	unnamed creek; Fish Creek	In southeastern Montcalm County and southwestern Gratiot County.	Stream contains significant populations of trout and/or salmon.	6.34
46	Stoughton Creek trib.	U	Designated Trout Stream	unnamed creek; Stoughton Creek	In southeastern Montcalm County and northeastern Ionia County.	Stream contains significant populations of trout and/or salmon.	5.03
47	Dickerson Creek trib.	U	Designated Trout Stream	unnamed creek; Dickerson Creek	In southwestern Montcalm County.	Stream contains significant populations of trout and/or salmon.	4.96
48	Bacon Creek trib.	U	Designated Trout Stream	unnamed creek; Bacon Creek	In S central Montcalm County.	Stream contains significant populations of trout and/or salmon.	4.65
49	Rice Creek (Montcalm)	U	Designated Trout Stream	Rice Creek; Tamarack Creek	In northwestern Montcalm County.	Stream contains significant populations of trout and/or salmon.	4.60
50	Fish Creek, W Branch trib.	U	Designated Trout Stream	unnamed creek; Fish Creek, W Branch	In southeastern Montcalm County.	Stream contains significant populations of trout and/or salmon.	4.53
51	unnamed creek trib.	U	Designated Trout Stream	unnamed creek; Little Muskegon River	In southwestern Mecosta County and northwestern Montcalm County.	Stream contains significant populations of trout and/or salmon.	3.91

52	Crystal Lake trib.	U	Designated Trout Stream	unnamed creek; Crystal Lake	In E central Montcalm County.	Stream contains significant populations of trout and/or salmon.	3.68
53	Duke Creek trib.	U	Designated Trout Stream	unnamed creek; Duke Creek	In southeastern Newaygo County, northwestern Montcalm County, and N central Kent County.	Stream contains significant populations of trout and/or salmon.	0.88
54	Handy Creek trib.	U	Designated Trout Stream	unnamed creek; Handy Creek	In southwestern Mecosta County and northwestern Montcalm County.	Stream contains significant populations of trout and/or salmon.	0.88

Managed Lands

#	Name	Agency	Address	City	Emergency Phone	Contact Phone	Area(acres)
1	Flat River	MI DNR, Wildlife Division	6640 Long Lake Rd.	Belding, Fenwick, Orleans	616-527-5737	616-794-2658	8,835.16
2	Stanton	MI DNR, Wildlife Division	E Stanton Rd.	Stanton	989-831-7590	616-794-2658	4,729.04
3	Langston	MI DNR, Wildlife Division	Greenville Rd.	Stanton	989-831-7590	616-794-2658	3,102.86
4	Vestaburg	MI DNR, Wildlife Division	Howard City Edmore Rd. NE	Vestaburg	989-831-7590	616-794-2658	2,935.61
5	Edmore	MI DNR, Wildlife Division	multiple	Vestaburg, Six Lakes	989-831-7590	616-794-2658	2,879.26
6	Manistee	US Forest Service	N/A	N/A	911	800-821-6263	616.71
7	White Pine Trail	MI DNR, Parks and Recreation Division	211 W Upton Ave.	Reed City	800-292-4706	517-373-9990	151.37

Managed Lands (Cont'd)

#	Name	City	Category	Waterbody	Location	Comments	Area(acres)
1	Flat River	Belding, Fenwick, Orleans	State Game Area	Dickerson Creek; Flat River; Wabasis Creek; Grass Lake; Long Lake; Mud Lake; Race Lake	Between Belding and Greenville; Between MI Hwy 91 and MI Hwy 66	http://www.michigan.gov/dandnr/publications/pdfs/huntingwildlifehabitat/sga/flatriver.pdf	8,835.16
2	Stanton	Stanton	State Game Area	Fish Creek; Fish Creek, W Branch; Colby L.; Grass L.; Twin Lakes; Twin Stone Lakes	E Stanton Rd & State St	http://www.michigan.gov/dandnr/publications/pdfs/huntingwildlifehabitat/sga/stanton.pdf	4,729.04
3	Langston	Stanton	State Game Area	Flat River; Hunter L.; Tacoma L.; West L.	Corner of Greenville Rd & W Stanton Rd	http://www.michigan.gov/dandnr/publications/pdfs/huntingwildlifehabitat/sga/langston.pdf	3,102.86
4	Vestaburg	Vestaburg	State Game Area	Fish Creek; Pine River	Northern boundary Howard City, Edmore Rd NE at Rock Lake	http://www.michigan.gov/dandnr/publications/pdfs/huntingwildlifehabitat/sga/vestaburg.pdf	2,935.61
5	Edmore	Vestaburg, Six Lakes	State Game Area	Pine River; Pine River, N Branch; Stony Creek	Six plots, all N of Howard City Edmore Rd NE, W of N Lumber Jack Rd	http://www.michigan.gov/dandnr/publications/pdfs/huntingwildlifehabitat/sga/edmore.pdf	2,879.26
6	Manistee	N/A	National Forest	Lake Michigan; multiple lakes and rivers	NW Lower Peninsula	<i>No Data</i>	616.71
7	White Pine Trail	Reed City	State Park	Muskegon River, Grand River	41 miles of open corridor runs from Big Rapids to Cadillac. The Big Rapids to Reed City portion is paved.	<i>No Data</i>	151.37

Threatened and Endangered Species

#	Species	Status	Habitat	Area(acres)
1	Indiana bat	Endangered	Summer habitat includes small to medium river and stream corridors with well developed riparian woods; woodlots within 1 to 3 miles of small to medium rivers and streams; and upland forests. Caves and mines as hibernacula.	461,329.07
2	Northern long-eared bat	Threatened	Hibernates in caves and mines - swarming in surrounding wooded areas in autumn. Roosts and forages in upland forests during spring and summer.	461,329.07
3	Eastern massasauga	Threatened	<i>No Data</i>	461,329.07
4	Karner blue butterfly	Endangered	Pine barrens and oak savannas on sandy soils and containing wild lupines (<i>Lupinus perennis</i>), the only known food plant of larvae.	461,329.07

Aboveground Storage Tanks

#	Name	Address	City	Emergency Phone	Contact Phone	Waterbody	Count
1	Reeder Oil Co.	6571 Carson City Rd.	Sheridan	989-831-7585	989-261-4494	none	1
2	Petersen Oil Co., Inc.	6360 Greenville Rd. SW	Greenville	989-831-7585	800-354-3309	none	1

Aboveground Storage Tanks (Cont'd)

#	Name	City	Products	Oil Volume	Oil Tanks	Comments	Count
1	Reeder Oil Co.	Sheridan	Diesel; Fuel Oil; Gasoline	60000	3	91059121	1
2	Petersen Oil Co., Inc.	Greenville	U	68501	1	91059080	1

Hazardous Materials Storage

#	Name	Address	City	Emergency Phone	Emergency Contact	Local Contact	Count
1	Helena Chemical - Vestaburg	7460 Crystal Road Box 509	Vestaburg	901-761-0050	Kim Waldron, Operations Manager	Jerry McCoy; 989-831-7585	1
2	Federal-Mogul - Greenville	510 East Grove St	Greenville	616-754-5681	Benjamin Sowerby, Plant Manager	Jerry McCoy; 989-831-7585	1
3	Fluid System Connectors	8790 Tamarack Rd	Lakeview	216-896-3000	Michael Welling, Facilities Manager	Jerry McCoy; 989-831-7585	1
4	CPS - Greenville	6288 Greenville Rd	Greenville	970-685-3300	Patrick Nellenbach, Mgr of Operations Compliance	Jerry McCoy; 989-831-7585	1
5	Wilbur-Ellis Co. - Edmore	7208 Fifth Rd	Edmore	559-457-2260	Iris P. Bush, SARA Specialist	Jerry McCoy; 989-831-7585	1
6	United Solar - Greenville 1	1 Solar Parkway	Greenville	248-475-1000	Thomas Kok, EHS Manager	Jerry McCoy; 989-831-7585	1
7	MUD/DME	1117 E Fairplains Street	Greenville	616-225-3909	Douglas A. Miller, Operations Manager	Jerry McCoy; 989-831-7585	1

Hazardous Materials Storage (Cont'd)

#	Name	City	Contact Phone	Materials/CAS	Count
1	Helena Chemical - Vestaburg	Vestaburg	989-268-3001	116063; 1910425; 60515; 82666	1
2	Federal-Mogul - Greenville	Greenville	616-754-5681	7664939; 123319; 7697372; 7647010	1
3	Fluid System Connectors	Lakeview	989-352-7264	7664939	1
4	CPS - Greenville	Greenville	616-754-4609	7664417; 1910425; 23135220	1
5	Wilbur-Ellis Co. - Edmore	Edmore	989-427-1311	23135220; 1910425; 115297; 13194484	1
6	United Solar - Greenville 1	Greenville	616-225-4200	7637072; 7664939	1
7	MUD/DME	Greenville	616-754-4601	7664417	1

Risk Management Plan (RMP) Facilities

#	Name	Address	City	Facility Registry Service Report	Count
1	UNITED SOLAR OVONIC	1 SOLAR PARKWAY	GREENVILLE	https://ofmpub.epa.gov/frs_public2/fii_query_detail_disp_program_facility?p_registry_id=110031108423	1
2	FEDERAL MOGUL CORP-GREENVILLE	510 E. GROVE ST.	GREENVILLE	https://ofmpub.epa.gov/frs_public2/fii_query_detail_disp_program_facility?p_registry_id=110000408194	1
3	GREENVILLE	6288 NORTH GREENVILLE ROAD	GREENVILLE	https://ofmpub.epa.gov/frs_public2/fii_query_detail_disp_program_facility?p_registry_id=110000562828	1

EPLAN/Tier II Facilities

#	Name	Address	City	Facility Registry Service Report	Count
1	ROBBINS #3-3 HD	NW SW NE SEC. 3, T10N-R5W	CRYSTAL TWP	https://ofmpub.epa.gov/frs_public2/fii_query_detail_disp_program_facility?p_registry_id=110061864996	1
2	JOHNSON, MERRILL/FARM	9593 N. WYMAN RD	EDMORE	https://ofmpub.epa.gov/frs_public2/fii_query_detail_disp_program_facility?p_registry_id=110061924878	1
3	VESTABURG POWER PLANT	8614 VESTABURG RD, NE	VESTABURG	https://ofmpub.epa.gov/frs_public2/fii_query_detail_disp_program_facility?p_registry_id=110061875859	1
4	GAS PRODUCTION COMPANY INC	5974 NORTH HENKEL RD	HOWARD CITY	https://ofmpub.epa.gov/frs_public2/fii_query_detail_disp_program_facility?p_registry_id=110062079165	1
5	FLUID SYSTEM CONNECTORS	8790 TAMARACK RD	LAKEVIEW	https://ofmpub.epa.gov/frs_public2/fii_query_detail_disp_program_facility?p_registry_id=110061966519	1
6	SACKETT	2661 CANNONSVILLE RD	EDMORE	https://ofmpub.epa.gov/frs_public2/fii_query_detail_disp_program_facility?p_registry_id=110061985561	1
7	FEDERAL MOGUL CORP-GREENVILLE	510 E. GROVE ST.	GREENVILLE	https://ofmpub.epa.gov/frs_public2/fii_query_detail_disp_program_facility?p_registry_id=110000408194	1
8	AT&T - M43544	200 EAST CASS	GREENVILLE	https://ofmpub.epa.gov/frs_public2/fii_query_detail_disp_program_facility?p_registry_id=110061891706	1
9	METRON OF GREENVILLE	828 E WASHINGTON	GREENVILLE	https://ofmpub.epa.gov/frs_public2/fii_query_detail_disp_program_facility?p_registry_id=110062034016	1
10	DTE-W C TAGGART STATION	10450 NEVINS ROAD	SIX LAKES	https://ofmpub.epa.gov/frs_public2/fii_query_detail_disp_program_facility?p_registry_id=110000798003	1
11	ALTOGAS/HOWARD CITY	19613	HOWARD CITY	https://ofmpub.epa.gov/frs_public2/fii_query_detail_disp_program_facility?p_registry_id=110061826243	1
12	RURAL GAS - LAKEVIEW	10150 W-M46	LAKEVIEW	https://ofmpub.epa.gov/frs_public2/fii_query_detail_disp_program_facility?p_registry_id=110062044586	1

13	TOW 1-3 HD-1	SE NE SE SEC 3 T10N R5W	CRYSTAL TWP	https://ofmpub.epa.gov/frs_public2/fii_query_detail_disp_program_facility?p_registry_id=110061977106	1
14	AT&T - M43187	13500 22 MILE RD	TRUFANT	https://ofmpub.epa.gov/frs_public2/fii_query_detail_disp_program_facility?p_registry_id=110062059169	1
15	VERTIS COMMUNICATIONS	1321 VAN DEINSE AVENUE	GREENVILLE	https://ofmpub.epa.gov/frs_public2/fii_query_detail_disp_program_facility?p_registry_id=110061875500	1
16	CRYSTAL FLASH #58	605 INDUSTRIAL PARK DR	GREENVILLE	https://ofmpub.epa.gov/frs_public2/fii_query_detail_disp_program_facility?p_registry_id=110062001756	1
17	TAMARAK PINES	9555 MAPLE HILL RD	HOWARD CITY	https://ofmpub.epa.gov/frs_public2/fii_query_detail_disp_program_facility?p_registry_id=110061819073	1
18	MEIJER #611 C-STOP GAS STATION	1220 NORTH LAFAYETTE	GREENVILLE	https://ofmpub.epa.gov/frs_public2/fii_query_detail_disp_program_facility?p_registry_id=110061811703	1
19	WATTS ORCHARD/FARM	619 CHESTNUT ST	HOWARD CITY	https://ofmpub.epa.gov/frs_public2/fii_query_detail_disp_program_facility?p_registry_id=110061986588	1
20	PETERSEN OIL - GREENVILLE	6360 S GREENVILLE RD	GREENVILLE	https://ofmpub.epa.gov/frs_public2/fii_query_detail_disp_program_facility?p_registry_id=110042284006	1
21	CEDAR LAKE-MGM FOODS	5333 QUARTER ROAD	CEDAR LAKE	https://ofmpub.epa.gov/frs_public2/fii_query_detail_disp_program_facility?p_registry_id=110061960132	1
22	HUNTINGTON FOAM LLC	1323 MOORE DRIVE	GREENVILLE	https://ofmpub.epa.gov/frs_public2/fii_query_detail_disp_program_facility?p_registry_id=110021108996	1
23	FRONTIER SIDNEY CENTRAL OFFICE	3052 W SIDNEY	SIDNEY	https://ofmpub.epa.gov/frs_public2/fii_query_detail_disp_program_facility?p_registry_id=110061839943	1
24	HELENA CHEMICAL CO	7460 N CRYSTAL RD	VESTABURG	https://ofmpub.epa.gov/frs_public2/fii_query_detail_disp_program_facility?p_registry_id=110038220047	1
25	CROP PRODUCTION SERVICES	6288 S GREENVILLE RD	GREENVILLE	https://ofmpub.epa.gov/frs_public2/fii_query_detail_disp_program_facility?p_registry_id=110038253458	1

26	MERSEN USA GREENVILLE - MI CORP.	712 INDUSTRIAL PARK DR	GREENVILLE	https://ofmpub.epa.gov/frs_public2/fii_query_detail_disp_program_facility?p_registry_id=110061903506	1
27	WINFIELD COMPRESSOR STATION	21453 TAMARACK ROAD	HOWARD CITY	https://ofmpub.epa.gov/frs_public2/fii_query_detail_disp_program_facility?p_registry_id=110062064741	1
28	WECO/CRAWFORD STORAGE	6128 WEST CANNONVILLE RD	LAKEVIEW	https://ofmpub.epa.gov/frs_public2/fii_query_detail_disp_program_facility?p_registry_id=110061968839	1
29	CARSON CITY HOSPITAL	406 EAST ELM STREET	CARSON CITY	https://ofmpub.epa.gov/frs_public2/fii_query_detail_disp_program_facility?p_registry_id=110062015135	1
30	GAS PRODUCTION COMPANY INC	8512 E M-46	VESTABURG	https://ofmpub.epa.gov/frs_public2/fii_query_detail_disp_program_facility?p_registry_id=110062020218	1
31	AGA MARVEL	1260 E VAN DEINSE ST	GREENVILLE	https://ofmpub.epa.gov/frs_public2/fii_query_detail_disp_program_facility?p_registry_id=110042001268	1
32	FRONTIER HOWARD CITY CENTRAL OF	14 1/2 EDGERTON ST	HOWARD CITY	https://ofmpub.epa.gov/frs_public2/fii_query_detail_disp_program_facility?p_registry_id=110061810544	1
33	PETERSEN OIL - HOWARD CITY	20186 W EDGARD RD	HOWARD CITY	https://ofmpub.epa.gov/frs_public2/fii_query_detail_disp_program_facility?p_registry_id=110056589026	1
34	KENT FOUNDRY CO.	1413 CALLAGHAN ST.	GREENVILLE	https://ofmpub.epa.gov/frs_public2/fii_query_detail_disp_program_facility?p_registry_id=110000408201	1
35	RURAL GAS & APPLIANCE	6705 S GREENVILLE RD	GREENVILLE	https://ofmpub.epa.gov/frs_public2/fii_query_detail_disp_program_facility?p_registry_id=110061875314	1
36	EDMORE	8086 N. SHERIDAN RD.	EDMORE	https://ofmpub.epa.gov/frs_public2/fii_query_detail_disp_program_facility?p_registry_id=110061986604	1
37	MUD/DME	1117 E. FAIRPLAINS STREET	GREENVILLE	https://ofmpub.epa.gov/frs_public2/fii_query_detail_disp_program_facility?p_registry_id=110061938881	1
38	EDMORE	1106 INDUSTRIAL PARK DRIVE	EDMORE	https://ofmpub.epa.gov/frs_public2/fii_query_detail_disp_program_facility?p_registry_id=110061968250	1

39	CENTRAL SANITARY LANDFILL	21545 W CANNONVILLE ROAD	PIERSON	https://ofmpub.epa.gov/frs_public2/fii_query_detail_disp_program_facility?p_registry_id=110022477835	1
40	TUSCARORA INC	5835 S VINING RD	GREENVILLE	https://ofmpub.epa.gov/frs_public2/fii_query_detail_disp_program_facility?p_registry_id=110061995989	1
41	WINFIELD DEHYDRATION FACILITY	10680 NORTH GREEN ROAD	MORLEY	https://ofmpub.epa.gov/frs_public2/fii_query_detail_disp_program_facility?p_registry_id=110062022788	1
42	AT&T - M43126	4909 BAILEY RD	CORAL	https://ofmpub.epa.gov/frs_public2/fii_query_detail_disp_program_facility?p_registry_id=110062078923	1
43	FENWICK CENTRAL OFFICE	10077 FIRST STREET	FENWICK	https://ofmpub.epa.gov/frs_public2/fii_query_detail_disp_program_facility?p_registry_id=110061938159	1
44	FRONTIER STANTON CENTRAL OFFICE (MI2190004)	226 EAST DAY ST	STANTON	https://ofmpub.epa.gov/frs_public2/fii_query_detail_disp_program_facility?p_registry_id=110062004646	1
45	DISTRIBUTION CENTER 55	214 WASHBURN STREET	HOWARD CITY	https://ofmpub.epa.gov/frs_public2/fii_query_detail_disp_program_facility?p_registry_id=110062045228	1
46	PROGAS PROPANE - STANTON	1117 W. STANTON RD	STANTON	https://ofmpub.epa.gov/frs_public2/fii_query_detail_disp_program_facility?p_registry_id=110062001550	1
47	MI KMA HEADEND	76 QUARTERLINE ROAD	STANTON	https://ofmpub.epa.gov/frs_public2/fii_query_detail_disp_program_facility?p_registry_id=110061839248	1
48	HANSEN, LEE/FARM	758 GRAVEL RIDGE RD	TRUFANT	https://ofmpub.epa.gov/frs_public2/fii_query_detail_disp_program_facility?p_registry_id=110062058222	1
49	FRONTIER EDMORE CENTRAL OFFICE	126 SOUTH FIFTH ST	EDMORE	https://ofmpub.epa.gov/frs_public2/fii_query_detail_disp_program_facility?p_registry_id=110061807647	1
50	AMERIGAS-HOWARD CITY	19791 EDGAR RD	HOWARD CITY	https://ofmpub.epa.gov/frs_public2/fii_query_detail_disp_program_facility?p_registry_id=110061969017	1
51	GTW GREENVILLE TRUCK & WELDING SUPPLY LLC	201 WEST GREENVILLE WEST DR	GREENVILLE	https://ofmpub.epa.gov/frs_public2/fii_query_detail_disp_program_facility?p_registry_id=110062033464	1

52	CLARION TECHNOLOGIES	501 S CEDAR ST	GREENVILLE	https://ofmpub.epa.gov/frs_public2/fii_query_detail_disp_program_facility?p_registry_id=110062021208	1
53	DTE ELECTRIC COMPANY - RENAISSANCE POWER PLANT	950 NORTH DIVISION STREET	CARSON CITY	https://ofmpub.epa.gov/frs_public2/fii_query_detail_disp_program_facility?p_registry_id=110021353505	1
54	MCBRIDE OIL INC	4488 N SHERIDAN	STANTON	https://ofmpub.epa.gov/frs_public2/fii_query_detail_disp_program_facility?p_registry_id=110062058516	1
55	WILBUR-ELLIS COMPANY LLC	7208 FIFTH RD	EDMORE	https://ofmpub.epa.gov/frs_public2/fii_query_detail_disp_program_facility?p_registry_id=110020512079	1
56	MEIJER #201 GAS STATION	415 S GREENVILLE WEST DR	GREENVILLE	https://ofmpub.epa.gov/frs_public2/fii_query_detail_disp_program_facility?p_registry_id=110061969222	1
57	PETERSEN OIL CO. INC - CARSON CITY	908 N DIVISION	CARSON CITY	https://ofmpub.epa.gov/frs_public2/fii_query_detail_disp_program_facility?p_registry_id=110061916066	1

Railroads

#	Railroad	Emergency Phone	Contact Phone	Class	Length(mi)
1	Mid-Michigan Railroad	866-527-3499	989-797-5128	No Data	5.61

Oil and Natural Gas Pipelines

#	Name	System	Description	Length(mi)
1	Michigan Consolidated Gas Co.	Central	Natural Gas Pipeline	93.28
2	ANR Pipeline Co.	Transmission	Natural Gas Pipeline	24.02
3	Michigan Consolidated Gas Co.	Taggart Gathering	Natural Gas Pipeline	21.15
4	Consumers Energy Co.	Distribution Pipeline	Natural Gas Pipeline	18.95
5	ANR Pipeline Co.	Gathering	Natural Gas Pipeline	18.07
6	Michigan Consolidated Gas Co.	Southeast	Natural Gas Pipeline	17.15
7	ANR Pipeline Co.	No Data	Natural Gas Pipeline	4.75

Marinas

#	Name	Address	City	Emergency Phone	Contact Phone	Waterbody	Count
1	South Shore Campground	2850 S Shore Dr.	Crystal	989-235-4222	989-235-4222	Crystal Lake	1

Boat Access

#	Name	Operator	Waterbody	Latitude	Longitude	Count
1	Crystal Lake	Grawn FO	Crystal Lake	43.25469999946654	-84.93400000035763	1
2	Half Moon Lake	Flat River FO	Half Moon Lake	43.25210000015795	-85.05879999976605	1
3	Flat River	Flat River SGA	Flat River	43.15000000037253	-85.25289999973029	1
4	Clear Lake	Flat River SGA	Clear Lake	43.127000000327826	-85.11149999964982	1
5	Hunter Lake	Langston SGA	Hunter Lake	43.29759999923408	-85.2675000000745	1
6	West Lake	Langston SGA	West Lake	43.32950000092387	-85.26180000044405	1
7	Grass Lake - South	Stanton SGA	Grass Lake	43.26429999922514	-85.09240000043064	1
8	Colby Lake	Stanton SGA	Colby Lake	43.26630000025034	-85.07780000008643	1
9	Twin Stone Lakes - East	Stanton SGA	Twin Stone Lake	43.25410000048578	-85.08179999981076	1
10	Triangle Lake	Stanton SGA	Triangle Lake	43.28559999912977	-84.99459999985993	1
11	Duck	Flat River FO	Duck Lake	43.26539999991655	-84.88870000001043	1
12	Swan	Flat River FO	Mud Lake	43.277300000190735	-84.9112999998033	1
13	Crystal	Flat River FO	Crystal Lake	43.27089999988675	-84.92499999981374	1
14	Loon	Flat River FO	Loon Lake	43.2785000000149	-84.96239999961108	1
15	Nevins	Flat River FO	Nevins Lake	43.283299999311566	-85.14080000016838	1
16	Derby	Flat River FO	Derby Lake	43.276200000196695	-85.13190000038594	1
17	Cowden	Flat River FO	Cowden Lake	43.360400000587106	-85.35910000000149	1
18	Muskellunge	Flat River FO	Muskellunge Lake	43.313400000333786	-85.350700000301	1
19	Rainbow	Flat River FO	Rainbow Lake	43.33709999918938	-85.30869999993593	1
20	Clifford	Flat River FO	Clifford Lake	43.30159999988973	-85.18279999960214	1
21	Dickerson	Flat River FO	Dickerson Lake	43.29880000092089	-85.17119999974966	1
22	Montcalm	Flat River FO	Lake Montcalm	43.38269999995828	-85.19070000015199	1
23	Horseshoe	Flat River FO	Horseshoe Lake	43.409900000318885	-85.18539999984205	1
24	Tamarack	Flat River FO	Tamarack Lake	43.44749999977648	-85.25910000037402	1
25	Little Whitefish	Flat River FO	Little Whitefish Lake	43.35869999974966	-85.53289999999106	1
26	Grass Lake (north)	Flat River SGA	Grass Lake	43.134899999946356	-85.10400000028312	1

Non-navigational Dams

#	Name	Latitude	Longitude	Count
1	Stanton Lake Dam	43.29810000024736	-85.16309999953955	1
2	County Farm Dam	43.19500000029802	-85.16000000014901	1
3	Greenville Dam	43.183299999684095	-85.25829999987036	1
4	Sackett Ranch Dam	43.33170000091195	-85.02170000039041	1
5	Indian Lake Dam	43.416699999943376	-85.44500000029802	1
6	Good Point Flooding Dam	43.143600000068545	-85.11000000033528	1
7	Hunter Lake Level Control Structure	43.29670000076294	-85.2632999997586	1
8	Brook Cherith Dam	43.356699999421835	-85.54999999981374	1
9	Snaky Run Flooding Dam	43.14310000091791	-85.18190000019968	1
10	Greens Flooding Dam	43.13330000080168	-85.12249999959022	1
11	County Line Flooding Dam	43.119999999180436	-85.2367000002414	1

Rivers and Streams

#	Name	Feature	Length(mi)
1	Flat River	Stream	37.87
2	Fish Creek	Stream	25.90
3	Tamarack Creek	Stream	21.84
4	<i>No Data</i>	Stream	19.14
5	Dickerson Creek	Stream	16.84
6	<i>No Data</i>	Stream Intermittent	11.66
7	Pine River	Stream	11.11
8	West Branch Fish Creek	Stream	9.42
9	Dickerson Creek	Stream Intermittent	7.50
10	Little Muskegon River	Stream	6.67
11	Wabasis Creek	Stream	5.13
12	Prairie Creek	Stream	5.11
13	<i>No Data</i>	Canal	4.27
14	Black Creek	Stream	3.33
15	Prairie Creek	Stream Intermittent	3.08
16	Townline Creek	Stream	2.99
17	West Branch Fish Creek	Stream Intermittent	2.22
18	Fish Creek	Stream Intermittent	1.84
19	Townline Creek	Stream Intermittent	1.68
20	<i>No Data</i>	Artificial Path	1.44
21	Black Creek	Stream Intermittent	0.85
22	Townline Creek	Artificial Path	0.70
23	Dickerson Creek	Artificial Path	0.66
24	Coopers Creek	Stream	0.55
25	Duke Creek	Stream	0.46

Lakes and Ponds

#	Name	Description	Area(acres)
1	No Data	Lake/Pond: Hydrographic Category = Perennial	1,027.40
2	Crystal Lake	Lake/Pond: Hydrographic Category = Perennial	691.96
3	Whitefish Lake	Lake/Pond: Hydrographic Category = Perennial	499.09
4	Mud Lake	Lake/Pond: Hydrographic Category = Perennial	314.66
5	Tamarack Lake	Lake/Pond: Hydrographic Category = Perennial	307.16
6	Duck Lake	Lake/Pond: Hydrographic Category = Perennial	297.31
7	Townline Lake	Lake/Pond: Hydrographic Category = Perennial	282.16
8	Indian Lake	Lake/Pond: Hydrographic Category = Perennial	274.34
9	Dickerson Lake	Lake/Pond: Hydrographic Category = Perennial	220.38
10	Clifford Lake	Lake/Pond: Hydrographic Category = Perennial	188.68
11	Little Whitefish Lake	Lake/Pond: Hydrographic Category = Perennial	173.68
12	Bass Lake	Lake/Pond: Hydrographic Category = Perennial	166.65
13	Rainbow Lake	Lake/Pond: Hydrographic Category = Perennial	161.90
14	Horseshoe Lake	Lake/Pond: Hydrographic Category = Perennial	156.88
15	Turk Lake	Lake/Pond: Hydrographic Category = Perennial	148.03
16	Muskellunge Lake	Lake/Pond: Hydrographic Category = Perennial	127.40
17	Winfield Lake	Lake/Pond: Hydrographic Category = Perennial	111.80
18	Cowden Lake	Lake/Pond: Hydrographic Category = Perennial	111.48
19	Derby Lake	Lake/Pond: Hydrographic Category = Perennial	110.88
20	Loon Lake	Lake/Pond: Hydrographic Category = Perennial	107.61
21	Sanderson Lake	Lake/Pond: Hydrographic Category = Perennial	102.69
22	Burgess Lake	Lake/Pond: Hydrographic Category = Perennial	86.90
23	Montcalm, Lake	Lake/Pond: Hydrographic Category = Perennial	83.80
24	Sand Lake	Lake/Pond: Hydrographic Category = Perennial	78.48
25	Fifth Lake	Lake/Pond: Hydrographic Category = Perennial	78.47
26	Holland Lake	Lake/Pond: Hydrographic Category = Perennial	74.94
27	Grass Lake	Lake/Pond: Hydrographic Category = Perennial	72.57

28	Fish Lake	Lake/Pond: Hydrographic Category = Perennial	72.07
29	Wood Lake	Lake/Pond: Hydrographic Category = Perennial	71.70
30	Baldwin Lake	Lake/Pond: Hydrographic Category = Perennial	54.08
31	Spring Lake	Lake/Pond: Hydrographic Category = Perennial	53.76
32	Perch Lake	Lake/Pond: Hydrographic Category = Perennial	51.70
33	Kendalville Lake	Lake/Pond: Hydrographic Category = Perennial	51.27
34	Penny Lake	Lake/Pond: Hydrographic Category = Perennial	51.06
35	Nevins Lake	Lake/Pond: Hydrographic Category = Perennial	49.54
36	West Lake	Lake/Pond: Hydrographic Category = Perennial	49.45
37	Coady Lake	Lake/Pond: Hydrographic Category = Perennial	49.24
38	Rock Lake	Lake/Pond: Hydrographic Category = Perennial	47.73
39	Half Moon Lake	Lake/Pond: Hydrographic Category = Perennial	47.43
40	Barnard Lake	Lake/Pond: Hydrographic Category = Perennial	46.03
41	Fourth Lake	Lake/Pond: Hydrographic Category = Perennial	41.69
42	Hemmingway Lake	Lake/Pond: Hydrographic Category = Perennial	40.38
43	First Lake	Lake/Pond: Hydrographic Category = Perennial	38.68
44	Hunter Lake	Lake/Pond: Hydrographic Category = Perennial	37.13
45	Crooked Lake	Lake/Pond: Hydrographic Category = Perennial	36.96
46	Lossin Lake	Lake/Pond: Hydrographic Category = Perennial	36.25
47	Sixth Lake	Lake/Pond: Hydrographic Category = Perennial	34.20
48	Pearl Lake	Lake/Pond: Hydrographic Category = Perennial	32.89
49	Middle Lake	Lake/Pond: Hydrographic Category = Perennial	32.48
50	No Data	Reservoir; Reservoir Type = Treatment	30.58
51	Cedar Lake	Lake/Pond: Hydrographic Category = Perennial	29.98
52	Twin Lakes	Lake/Pond: Hydrographic Category = Perennial	29.82
53	Harlow Lake	Lake/Pond: Hydrographic Category = Perennial	29.61
54	Pickerel Lake	Lake/Pond: Hydrographic Category = Perennial	29.03
55	Thorland Lake	Lake/Pond: Hydrographic Category = Perennial	27.24

56	Deaner Lake	Lake/Pond: Hydrographic Category = Perennial	27.12
57	Churchill Lake	Lake/Pond: Hydrographic Category = Perennial	26.78
58	Little Penny Lake	Lake/Pond: Hydrographic Category = Perennial	26.61
59	Norton Lake	Lake/Pond: Hydrographic Category = Perennial	25.98
60	Farnsworth Lake	Lake/Pond: Hydrographic Category = Perennial	25.09
61	Lost Lake	Lake/Pond: Hydrographic Category = Perennial	24.49
62	County Farm Pond	Lake/Pond: Hydrographic Category = Perennial	23.75
63	Sealey Lake	Lake/Pond: Hydrographic Category = Perennial	23.74
64	Nelson Lake	Lake/Pond: Hydrographic Category = Perennial	22.46
65	Snow Lake	Lake/Pond: Hydrographic Category = Perennial	22.20
66	Picnic Lake	Lake/Pond: Hydrographic Category = Perennial	21.49
67	Bradley Lake	Lake/Pond: Hydrographic Category = Perennial	21.26
68	Crane Lake	Lake/Pond: Hydrographic Category = Perennial	20.91
69	Kirby Lake	Lake/Pond: Hydrographic Category = Perennial	20.65
70	Big Brimmer Lake	Lake/Pond: Hydrographic Category = Perennial	20.40
71	Colby Lake	Lake/Pond: Hydrographic Category = Perennial	19.19
72	Moore Lake	Lake/Pond: Hydrographic Category = Perennial	18.68
73	Tacoma Lake	Lake/Pond: Hydrographic Category = Perennial	18.67
74	Marl Lake	Lake/Pond: Hydrographic Category = Perennial	18.25
75	Twin Stone Lakes	Lake/Pond: Hydrographic Category = Perennial	18.17
76	Como Lake	Lake/Pond: Hydrographic Category = Perennial	16.80
77	Clear Lake	Lake/Pond: Hydrographic Category = Perennial	16.10
78	Robbins Lake	Lake/Pond: Hydrographic Category = Perennial	16.02
79	Cranberry Lake	Lake/Pond: Hydrographic Category = Perennial	15.98
80	Black Lake	Lake/Pond: Hydrographic Category = Perennial	15.61
81	Mill Pond	Lake/Pond: Hydrographic Category = Perennial	15.35
82	Gould Lake	Lake/Pond: Hydrographic Category = Perennial	15.08

83	Spruce Lake	Lake/Pond: Hydrographic Category = Perennial	15.08
84	Hammell Lake	Lake/Pond: Hydrographic Category = Perennial	14.79
85	Little Mud Lake	Lake/Pond: Hydrographic Category = Perennial	14.20
86	Little Bass Lake	Lake/Pond: Hydrographic Category = Perennial	14.10
87	Gray Lake	Lake/Pond: Hydrographic Category = Perennial	12.76
88	Hisington Lake	Lake/Pond: Hydrographic Category = Perennial	12.73
89	Lampman Lake	Lake/Pond: Hydrographic Category = Perennial	12.71
90	Little Lake	Lake/Pond: Hydrographic Category = Perennial	12.67
91	<i>No Data</i>	Lake/Pond: Hydrographic Category = Intermittent	12.25
92	Mahaney Lake	Lake/Pond: Hydrographic Category = Perennial	12.17
93	Forest, Lake	Lake/Pond: Hydrographic Category = Perennial	11.08
94	Blind Lake	Lake/Pond: Hydrographic Category = Perennial	10.44
95	Rocky Lake	Lake/Pond: Hydrographic Category = Perennial	9.63
96	Paulson Lake	Lake/Pond: Hydrographic Category = Perennial	9.53
97	Offnear Lake	Lake/Pond: Hydrographic Category = Perennial	9.44
98	Baker Lake	Lake/Pond: Hydrographic Category = Perennial	9.20
99	Race Lake	Lake/Pond: Hydrographic Category = Perennial	8.80
100	Butternut Lake	Lake/Pond: Hydrographic Category = Perennial	8.75
101	Sawdust Lake	Lake/Pond: Hydrographic Category = Perennial	8.62
102	Little Norton Lake	Lake/Pond: Hydrographic Category = Perennial	8.37
103	Manoka Lake	Lake/Pond: Hydrographic Category = Perennial	8.36
104	Twin Lake	Lake/Pond: Hydrographic Category = Perennial	8.28
105	Dutchman Lakes	Lake/Pond: Hydrographic Category = Perennial	8.07
106	Mann Lake	Lake/Pond: Hydrographic Category = Perennial	8.06
107	Steven, Lake	Lake/Pond: Hydrographic Category = Perennial	7.79
108	School Section Lake	Lake/Pond: Hydrographic Category = Perennial	7.74
109	Ward Lake	Lake/Pond: Hydrographic Category = Perennial	6.62

110	Krampe Lake	Lake/Pond: Hydrographic Category = Perennial	5.75
111	Hardley Lake	Lake/Pond: Hydrographic Category = Perennial	5.23
112	Mosquito Lake	Lake/Pond: Hydrographic Category = Perennial	5.21
113	Basin Lake	Lake/Pond: Hydrographic Category = Perennial	5.08
114	Henkel Lake	Lake/Pond: Hydrographic Category = Perennial	4.69
115	Hadicks Lake	Lake/Pond: Hydrographic Category = Perennial	4.30
116	Peterson Lake	Lake/Pond: Hydrographic Category = Perennial	3.90
117	Pickel Lake	Lake/Pond: Hydrographic Category = Perennial	3.82
118	Little Brimmer Lake	Lake/Pond: Hydrographic Category = Perennial	3.29
119	Wolf Lake	Lake/Pond: Hydrographic Category = Perennial	3.29
120	Muskrat Lake	Lake/Pond: Hydrographic Category = Perennial	3.20

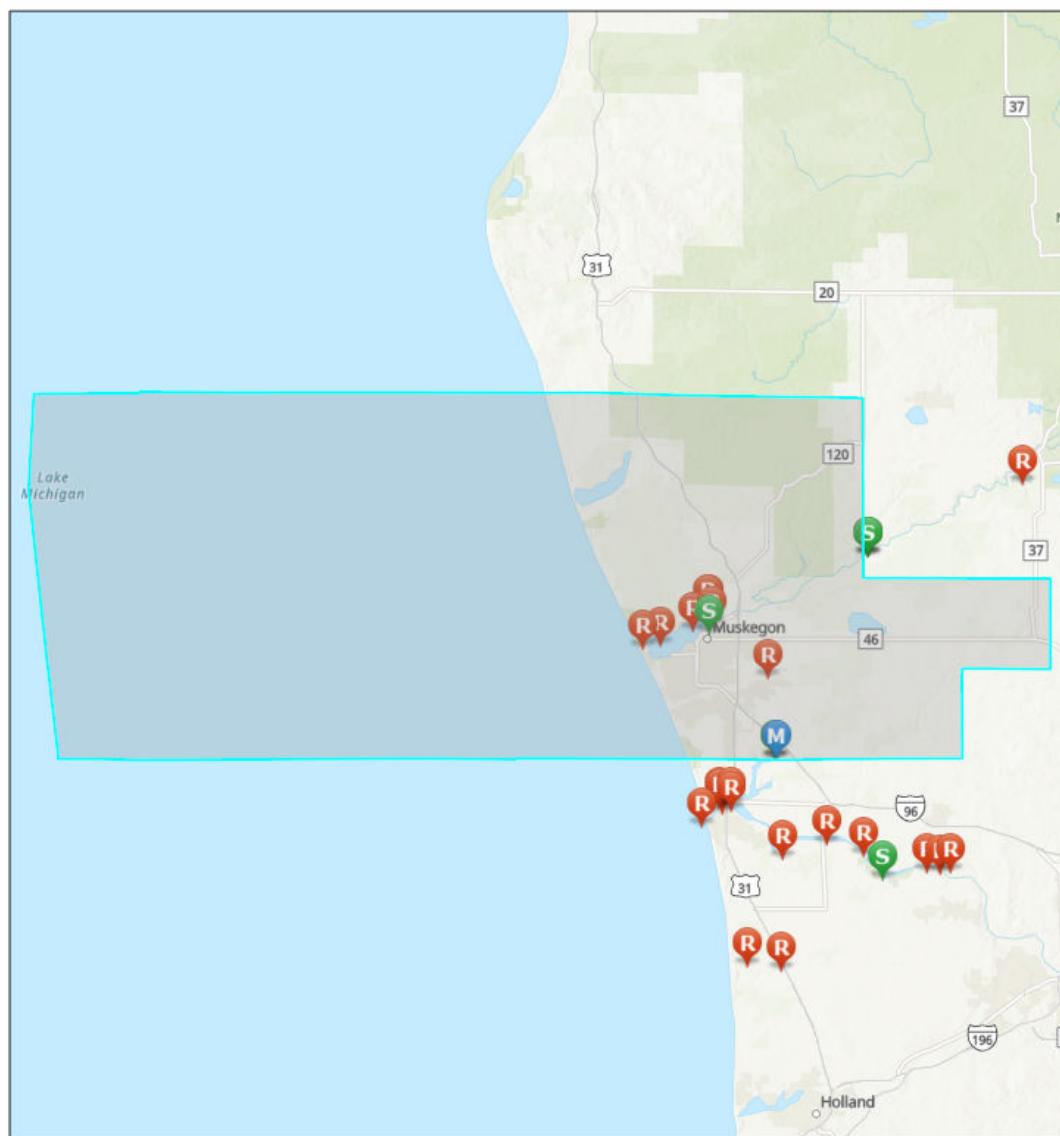


Muskegon County Fact Sheet Report

Area of Interest (AOI) Information

Area : 934,420.07 acres

Sep 3 2020 14:43:9 Eastern Daylight Time



GRP Response Strategy Survey




Response Data Sheet



Staging Area Only Data Sheet



Monitoring Data Sheet



Sources: Esri, Airbus DS, USGS, NGA, NASA, CGIAR, N. Robinson, NCEAS, NLS, OS, NMA, Geodatastrijken, Rijkswaterstaat, GSA, Geoland, FEMA, Intermap and the GIS user community. Sources: Esri, HERE, Garmin, FAO, NOAA, USGS, © OpenStreetMap contributors, and the GIS User Community, Upper Mississippi River Basin Association, Great Lakes Commission, USEPA

Muskegon County, Michigan

Summary

Name	Count	Area(acres)	Length(mi)
Local EOC	1	N/A	N/A
Public Health Departments	1	N/A	N/A
County Contacts	1	934,420.07	N/A
State Contacts	1	934,420.07	N/A
Major Cities and Towns	13	N/A	N/A
Tribal Lands	0	0	N/A
Tribal Lands (Cont'd)	0	0	N/A
Hospitals	3	N/A	N/A
Hospitals (Cont'd)	3	N/A	N/A
Urgent Care Facilities	5	N/A	N/A
Water Intakes	7	N/A	N/A
Water Intakes (Cont'd)	7	N/A	N/A
Wastewater Treatment Facilities	4	N/A	N/A
Special Designated Areas	135	6,570.22	N/A
Special Designated Areas (Cont'd)	135	6,570.22	N/A
Managed Lands	7	4,410.21	N/A
Managed Lands (Cont'd)	7	4,410.21	N/A
Other Environmentally Sensitive Areas	1	1,317.25	N/A
Other Environmentally Sensitive Areas (Cont'd)	1	1,317.25	N/A
Historic Places	0	N/A	N/A
Archaeological Sites	0	0	N/A
Threatened and Endangered Species	7	6,540,940.49	N/A
Aboveground Storage Tanks	2	N/A	N/A
Aboveground Storage Tanks (Cont'd)	2	N/A	N/A
Hazardous Materials Storage	32	N/A	N/A
Hazardous Materials Storage (Cont'd)	32	N/A	N/A
Facility Response Plan (FRP) Facilities	1	N/A	N/A
Risk Management Plan (RMP) Facilities	10	N/A	N/A
EPLAN/Tier II Facilities	109	N/A	N/A
Railroads	5	N/A	33.77
Petroleum Pipelines	1	N/A	15.93
Oil and Natural Gas Pipelines	15	N/A	93.61
Marinas	25	N/A	N/A
Boat Access	15	N/A	N/A
Navigational Locks and Dams	0	N/A	N/A
Non-navigational Dams	6	N/A	N/A
Rivers and Streams	16	N/A	118.17

Lakes and Ponds	95	6,176.38	N/A
Response Strategies	4	N/A	N/A
Response Strategies (Cont'd)	4	N/A	N/A
Response Strategies (Cont'd)	4	N/A	N/A

Local EOC

#	Name	Address	City	Phone	Has Generator	Directions	Count
1	MUSKEGON COUNTY EMERGENCY OPERATIONS CENTER	1611 EAST OAK AVENUE	MUSKEGON	231-724-6341	Y	SOUTH SIDE OF OAK AVENUE, 0.15 MILES WEST OF THE INTERSECTION OF OAK AVE AND WELLS AVE	1

Public Health Departments

#	Name	Address	City	Phone	Website	Count
1	PUBLIC HEALTH MUSKEGON COUNTY	209 EAST APPLE AVENUE	MUSKEGON	231-724-6246	<i>No Data</i>	1

County Contacts

#	County	Point of Contact	Emergency Management Phone	LEPC Chair	LEPC Phone	Local Health Department Phone	Area(acres)
1	Muskegon, Michigan	Rich Warner	231-724-6284	Michael Poulin	231-724-6341	231-724-6246	934,420.07

State Contacts

#	State Emergency Management Phone	24-hr Emergency Management Phone	State Health Department Phone	Homeland Security	Area(acres)
1	517-284-3946	800-292-4706	517-335-9030	313-596-2590	934,420.07

Major Cities and Towns

#	Name	Population	Elevation (Feet)	Count
1	Whitehall	2706	614	1
2	Montague	2361	630	1
3	Muskegon	38401	617	1
4	Muskegon Heights	10856	627	1
5	North Muskegon	3786	620	1
6	Norton Shores	23994	610	1
7	Roosevelt Park	3831	623	1
8	Twin Lake	1720	686	1
9	Wolf Lake	4104	673	1
10	Casnovia	319	899	1
11	Lakewood Club	1291	679	1
12	Fruitport	1093	627	1
13	Ravenna	1219	673	1

Hospitals

#	Name	Address	City	Phone	Type	Status	Count
1	MERCY HEALTH MUSKEGON SHERMAN BLVD	1500 E SHERMAN BOULEVARD	MUSKEGON	NOT AVAILABLE	GENERAL ACUTE CARE	OPEN	1
2	SELECT SPECIALTY HOSPITAL - MUSKEGON	1700 CLINTON STREET, 2 AND 3 S FLOORS	MUSKEGON	NOT AVAILABLE	LONG TERM CARE	OPEN	1
3	MERCY HEALTH MUSKEGON	1700 CLINTON STREET	MUSKEGON	NOT AVAILABLE	GENERAL ACUTE CARE	OPEN	1

Hospitals (Cont'd)

#	Name	City	Trauma Level	Helipad	Number of Beds	Owner	Count
1	MERCY HEALTH MUSKEGON SHERMAN BLVD	MUSKEGON	NOT AVAILABLE	Y	196	NON-PROFIT	1
2	SELECT SPECIALTY HOSPITAL - MUSKEGON	MUSKEGON	NOT AVAILABLE	Y	31	PROPRIETARY	1
3	MERCY HEALTH MUSKEGON	MUSKEGON	LEVEL II	Y	186	NON-PROFIT	1

Urgent Care Facilities

#	Name	Address	Address2	City	Phone	Directions	Count
1	NORTHSIDE IMMEDIATE CARE CENTER	420 WHITEHALL ROAD	<i>No Data</i>	MUSKEGON	231-744-4743	LOCATED ON THE NORTHEAST SIDE OF WHITEHALL RD, LESS THAN .1 MILE SOUTHEAST OF THE INTERSECTION OF RUDDIMAN DR AND WHITEHALL RD.	1
2	ACCESSIBLE HEALTH CENTER - URGENT CARE	4478 DOWLING STREET	<i>No Data</i>	MONTAGUE	231-893-4600	LOCATED ON THE NORTHEAST SIDE OF DOWLING STREET, APPROX .1MI SOUTHEAST OF WATER STREET.	1
3	LAKESHORE MEDICAL PLUS	905 EAST COLBY STREET	<i>No Data</i>	WHITEHALL	231-728-5910	LOCATED ON SOUTH SIDE OF EAST COLBY ST, ABOUT .06 MILE EAST OF HALL ST	1
4	HACKLEY URGENT CARE AT THE LAKE	6401 PRAIRIE STREET	SUITE 1200	MUSKEGON	231-724-7800	LOCATED AT THE WEST END OF HACKLEY HEALTH BLVD, .1 MILES WEST OF THE INTERSECTION OF HARVEY ST AND HACKLEY HEALTH BLVD.	1
5	NORTON REDI MED	747 WEST NORTON AVENUE	<i>No Data</i>	MUSKEGON	231-739-7334	LOCATED ON THE SOUTH SIDE OF W NORTON AVE, LESS THAN .1 MILE EAST OF THE INTERSECTION OF HENRY ST AND W NORTON AVE.	1

Water Intakes

#	Name	Address	City	Emergency Phone	Phone	Waterbody	Count
1	Muskegon Heights Water Filtration Plant	2719 Seminole Rd.	North Shores	231-739-8596	231-780-3415	Lake Michigan	2
2	S.D. Warren Co.	2400 Lakeshore Dr.	Muskegon	231-755-3761	231-759-5325	Muskegon Lake	1
3	West Michigan Dock and Market	560 Mart St.	Muskegon	231-724-8085; 231-724-8800	231-722-6691; 231-722-6932	Muskegon Lake	1
4	B.C. Cobb	151 N Causeway	Muskegon	800-477-5050	616-738-3360	Muskegon Bay	1
5	DELETE	DELETE	DELETE	DELETE	DELETE	DELETE	0
6	City of Muskegon Water Filtration Plant	1900 Beach St.	Muskegon	231-759-0192	231-724-4106	Lake Michigan	1

Water Intakes (Cont'd)

#	Name	Waterbody	Water Use	Intake Info	Location	Comments	Count
1	S.D. Warren Co.	Muskegon Lake	Industrial	Intake Depth 30 deep	Intake is 400 feet off shore in 60 feet of water at a depth of 30 feet.	Plant is integrated pulp and paper manufacturing plant. Has own steam and electrical generation facility, including emergency power and fire protection.	1
2	West Michigan Dock and Market	Muskegon Lake	Industrial	Intake Depth 18 feet	Intake is located 18' deep next to seawall, just outside of the compressor room door.	Water used strictly for non-contact cooling water in ammonia refrigeration engine room located near intakes.	1
3	B.C. Cobb	Muskegon Bay	Power Generation	N/A	<i>No Data</i>	<i>No Data</i>	1
4	Whitehall Leather Co. - CLOSED	N/A	N/A	N/A	No longer operating; redeveloped and pumphouse removed.	N/A	0
5	Muskegon Heights Water Filtration Plant	Lake Michigan	Public Water Supply	2 Intakes	<i>No Data</i>	Lake Michigan Intake	1
6	Muskegon Heights Water Filtration Plant	Lake Michigan	Public Water Supply	2 Intakes	<i>No Data</i>	Dual Intakes	1
7	City of Muskegon Water Filtration Plant	Lake Michigan	Public Water Supply	N/A	<i>No Data</i>	Lake Michigan Intake	1

Wastewater Treatment Facilities

#	Name	Address	City	Waterbody	Count
1	MUSKEGON CO WHITEHALL WWTP	2000 HOLTON- WHITEHALL ROAD	WHITEHALL	WHITE RIVER	2
2	MUSKEGON CO WWMS METRO WWTP	8301 WHITE ROAD	MUSKEGON	MUSKEGON RIV. & BIG BLACK CREEK	2

Special Designated Areas

#	Name	Agency	Address	City	Emergency Phone	Phone	Area(acres)
1	Areas that exhibit dune-like characteristics	MI DEQ, Water Resource Division	Lost Valley Rd.	Montague	231-724-6236	517-373-1952	1,145.47
2	Barrier Dunes	MI DEQ, Water Resource Division	Beach St.	Muskegon	231-724-6236	517-373-1952	749.64
3	Barrier Dunes	MI DEQ, Water Resource Division	N/A	N/A	616-738-4000	517-373-1952	713.87
4	Barrier Dunes	MI DEQ, Water Resource Division	Scenic Dr.	Muskegon	231-724-6236	517-373-1952	699.81
5	Wetlands Reserve Program	Natural Resources Conservation Service	Slocum Rd.	Ravenna	231-724-6341	616-942-4111	319.07
6	Muskegon Dunes and Swales	MI DNR, Natural Areas Program	S Scenic Dr.	Laketon Twp	231-724-6236	517-373-1263	246.09
7	N Channel Muskegon River	Michigan DNR Fisheries Division	U	U	800-292-4706 (in-state); 517-373-7660 (out-state)	517-373-1280	224.56
8	Muskegon River (Muskegon)	Michigan DNR Fisheries Division	U	U	800-292-4706 (in-state); 517-373-7660 (out-state)	517-373-1280	217.85
9	White River	Michigan DNR Fisheries Division	U	U	800-292-4706 (in-state); 517-373-7660 (out-state)	517-373-1280	171.02
10	CE-LCWM	Land Conservancy of West Michigan	E Raymond Rd.	Twin Lake	231-724-6341	616-451-9476	157.80
11	Wetlands Reserve Program	Natural Resources Conservation Service	E Sherman Blvd	Ravenna	231-724-6341	616-942-4111	143.94
12	Wetlands Reserve Program	Natural Resources Conservation Service	Squires Rd.	Ravenna	231-724-6341	616-942-4111	126.77
13	CE-LCWM	Land Conservancy of West Michigan	Moorland Rd.	Ravenna	231-724-6341	616-451-9476	126.31
14	Crockery Creek	Michigan DNR Fisheries Division	U	U	800-292-4706 (in-state); 517-373-7660 (out-state)	517-373-1280	101.53
15	Hoffmaster Wild Area	MI DNR, Natural Areas Program	N Shore Estates Rd.	Spring Lake	616-738-4000	517-373-1263	100.60
16	Wetlands Reserve Program	Natural Resources Conservation Service	US-31	Muskegon	231-724-6341	616-942-4111	97.02
17	Cedar Creek (Muskegon)	Michigan DNR Fisheries Division	U	U	800-292-4706 (in-state); 517-373-7660 (out-state)	517-373-1280	96.35

18	Wetlands Reserve Program	Natural Resources Conservation Service	Schmidt Rd.	Twin Lake	231-724-6341	616-942-4111	87.60
19	Middle Channel Muskegon River	Michigan DNR Fisheries Division	U	U	800-292-4706 (in-state); 517-373-7660 (out-state)	517-373-1280	70.49
20	CE-LCWM	Land Conservancy of West Michigan	E White Lake Dr.	Twin Lake	231-724-6341	616-451-9476	58.92
21	Black Creek (Muskegon)	Michigan DNR Fisheries Division	U	U	800-292-4706 (in-state); 517-373-7660 (out-state)	517-373-1280	58.29
22	S Channel Muskegon River	Michigan DNR Fisheries Division	U	U	800-292-4706 (in-state); 517-373-7660 (out-state)	517-373-1280	55.56
23	Silver Creek (Muskegon)	Michigan DNR Fisheries Division	U	U	800-292-4706 (in-state); 517-373-7660 (out-state)	517-373-1280	35.24
24	CE-LCWM	Land Conservancy of West Michigan	W Raymond St.	Twin Lake	231-724-6341	616-451-9476	35.14
25	Wetlands Reserve Program	Natural Resources Conservation Service	Shaw Rd.	Bailey	231-724-6341	616-942-4111	34.53
26	Muskegon-Newaygo Drain	Michigan DNR Fisheries Division	U	U	800-292-4706 (in-state); 517-373-7660 (out-state)	517-373-1280	29.38
27	Norris Creek	Michigan DNR Fisheries Division	U	U	800-292-4706 (in-state); 517-373-7660 (out-state)	517-373-1280	28.06
28	CE-LCWM	Land Conservancy of West Michigan	Dykstra Rd.	Muskegon	231-724-6341	616-451-9476	27.52
29	Norris Creek trib.	Michigan DNR Fisheries Division	U	U	800-292-4706 (in-state); 517-373-7660 (out-state)	517-373-1280	26.14
30	Muskegon-Newaygo Drain trib.	Michigan DNR Fisheries Division	U	U	800-292-4706 (in-state); 517-373-7660 (out-state)	517-373-1280	25.38
31	Mosquito Creek (Muskegon)	Michigan DNR Fisheries Division	U	U	800-292-4706 (in-state); 517-373-7660 (out-state)	517-373-1280	20.62
32	Little Cedar Creek (Muskegon)	Michigan DNR Fisheries Division	U	U	800-292-4706 (in-state); 517-373-7660 (out-state)	517-373-1280	19.24
33	Pierson Drain	Michigan DNR Fisheries Division	U	U	800-292-4706 (in-state); 517-373-7660 (out-state)	517-373-1280	17.48

34	Spring Creek (Muskegon)	Michigan DNR Fisheries Division	U	U	800-292-4706 (in-state); 517-373-7660 (out-state)	517-373-1280	17.27
35	Little Black Creek (Muskegon)	Michigan DNR Fisheries Division	U	U	800-292-4706 (in-state); 517-373-7660 (out-state)	517-373-1280	17.05
36	Cleveland Creek (Muskegon)	Michigan DNR Fisheries Division	U	U	800-292-4706 (in-state); 517-373-7660 (out-state)	517-373-1280	16.99
37	Mona Lake trib.	Michigan DNR Fisheries Division	U	U	800-292-4706 (in-state); 517-373-7660 (out-state)	517-373-1280	16.50
38	Duck Creek (Muskegon)	Michigan DNR Fisheries Division	U	U	800-292-4706 (in-state); 517-373-7660 (out-state)	517-373-1280	16.44
39	Flower Creek	Michigan DNR Fisheries Division	U	U	800-292-4706 (in-state); 517-373-7660 (out-state)	517-373-1280	16.34
40	unnamed creek trib.	Michigan DNR Fisheries Division	U	U	800-292-4706 (in-state); 517-373-7660 (out-state)	517-373-1280	15.01
41	Sand Creek (Oceana)	Michigan DNR Fisheries Division	U	U	800-292-4706 (in-state); 517-373-7660 (out-state)	517-373-1280	14.64
42	Sweeter Creek	Michigan DNR Fisheries Division	U	U	800-292-4706 (in-state); 517-373-7660 (out-state)	517-373-1280	14.43
43	White River trib.	Michigan DNR Fisheries Division	U	U	800-292-4706 (in-state); 517-373-7660 (out-state)	517-373-1280	13.99
44	Little Bear Creek (Muskegon)	Michigan DNR Fisheries Division	U	U	800-292-4706 (in-state); 517-373-7660 (out-state)	517-373-1280	12.17
45	unnamed drain trib.	Michigan DNR Fisheries Division	U	U	800-292-4706 (in-state); 517-373-7660 (out-state)	517-373-1280	12.03
46	Muskegon River, N Channel trib.	Michigan DNR Fisheries Division	U	U	800-292-4706 (in-state); 517-373-7660 (out-state)	517-373-1280	11.35
47	Hall Drain	Michigan DNR Fisheries Division	U	U	800-292-4706 (in-state); 517-373-7660 (out-state)	517-373-1280	11.06
48	Ovidhall Lake Creek trib.	Michigan DNR Fisheries Division	U	U	800-292-4706 (in-state); 517-373-7660 (out-state)	517-373-1280	11.00

49	Mill Pond Creek	Michigan DNR Fisheries Division	U	U	800-292-4706 (in-state); 517-373-7660 (out-state)	517-373-1280	10.67
50	unnamed drain	Michigan DNR Fisheries Division	U	U	800-292-4706 (in-state); 517-373-7660 (out-state)	517-373-1280	10.18
51	Ovidhall Lake Creek	Michigan DNR Fisheries Division	U	U	800-292-4706 (in-state); 517-373-7660 (out-state)	517-373-1280	9.59
52	Crockery Creek trib.	Michigan DNR Fisheries Division	U	U	800-292-4706 (in-state); 517-373-7660 (out-state)	517-373-1280	9.54
53	N Branch Crockery Creek	Michigan DNR Fisheries Division	U	U	800-292-4706 (in-state); 517-373-7660 (out-state)	517-373-1280	9.51
54	Cranberry Creek (Muskegon)	Michigan DNR Fisheries Division	U	U	800-292-4706 (in-state); 517-373-7660 (out-state)	517-373-1280	9.36
55	Martin Drain	Michigan DNR Fisheries Division	U	U	800-292-4706 (in-state); 517-373-7660 (out-state)	517-373-1280	8.47
56	Crockery Creek, N Branch trib.	Michigan DNR Fisheries Division	U	U	800-292-4706 (in-state); 517-373-7660 (out-state)	517-373-1280	8.41
57	Slater Drain	Michigan DNR Fisheries Division	U	U	800-292-4706 (in-state); 517-373-7660 (out-state)	517-373-1280	8.37
58	Maple River (Newaygo)	Michigan DNR Fisheries Division	U	U	800-292-4706 (in-state); 517-373-7660 (out-state)	517-373-1280	8.29
59	Eastland Drain	Michigan DNR Fisheries Division	U	U	800-292-4706 (in-state); 517-373-7660 (out-state)	517-373-1280	8.06
60	Vincent Creek (Muskegon)	Michigan DNR Fisheries Division	U	U	800-292-4706 (in-state); 517-373-7660 (out-state)	517-373-1280	8.01
61	Black Creek trib.	Michigan DNR Fisheries Division	U	U	800-292-4706 (in-state); 517-373-7660 (out-state)	517-373-1280	7.82
62	Scholes Creek	Michigan DNR Fisheries Division	U	U	800-292-4706 (in-state); 517-373-7660 (out-state)	517-373-1280	7.62
63	Rhymer Creek	Michigan DNR Fisheries Division	U	U	800-292-4706 (in-state); 517-373-7660 (out-state)	517-373-1280	7.04

64	Little Bear Creek trib.	Michigan DNR Fisheries Division	U	U	800-292-4706 (in-state); 517-373-7660 (out-state)	517-373-1280	6.79
65	Smith Drain	Michigan DNR Fisheries Division	U	U	800-292-4706 (in-state); 517-373-7660 (out-state)	517-373-1280	6.54
66	04-61-0070-P	Michigan DEQ	Westshire Dr.	Muskegon	231-724-6341	517-241-7734	6.43
67	Mosquito Creek trib.	Michigan DNR Fisheries Division	U	U	800-292-4706 (in-state); 517-373-7660 (out-state)	517-373-1280	6.28
68	98-09-0723	Michigan DEQ	Whitehall Rd.	Muskegon	231-724-6341	517-241-7734	6.20
69	Buttermilk Creek (Muskegon)	Michigan DNR Fisheries Division	U	U	800-292-4706 (in-state); 517-373-7660 (out-state)	517-373-1280	6.05
70	Indian Creek trib.	Michigan DNR Fisheries Division	U	U	800-292-4706 (in-state); 517-373-7660 (out-state)	517-373-1280	6.05
71	Carlton Creek	Michigan DNR Fisheries Division	U	U	800-292-4706 (in-state); 517-373-7660 (out-state)	517-373-1280	5.95
72	Markle Drain	Michigan DNR Fisheries Division	U	U	800-292-4706 (in-state); 517-373-7660 (out-state)	517-373-1280	5.83
73	White Lake trib.	Michigan DNR Fisheries Division	U	U	800-292-4706 (in-state); 517-373-7660 (out-state)	517-373-1280	5.53
74	Porter Drain	Michigan DNR Fisheries Division	U	U	800-292-4706 (in-state); 517-373-7660 (out-state)	517-373-1280	5.12
75	Dailey Drain	Michigan DNR Fisheries Division	U	U	800-292-4706 (in-state); 517-373-7660 (out-state)	517-373-1280	4.59
76	Cedar Creek trib.	Michigan DNR Fisheries Division	U	U	800-292-4706 (in-state); 517-373-7660 (out-state)	517-373-1280	4.53
77	Henna Creek	Michigan DNR Fisheries Division	U	U	800-292-4706 (in-state); 517-373-7660 (out-state)	517-373-1280	4.47
78	Duck Lake trib.	Michigan DNR Fisheries Division	U	U	800-292-4706 (in-state); 517-373-7660 (out-state)	517-373-1280	4.23
79	Lewis Drain	Michigan DNR Fisheries Division	U	U	800-292-4706 (in-state); 517-373-7660 (out-state)	517-373-1280	4.14
80	Birch Brook	Michigan DNR Fisheries Division	U	U	800-292-4706 (in-state); 517-373-7660 (out-state)	517-373-1280	3.91

81	Nelson Drain	Michigan DNR Fisheries Division	U	U	800-292-4706 (in-state); 517-373-7660 (out-state)	517-373-1280	3.90
82	Rhymer Creek trib.	Michigan DNR Fisheries Division	U	U	800-292-4706 (in-state); 517-373-7660 (out-state)	517-373-1280	3.75
83	98-09-0851	Michigan DEQ	Westshire Dr.	Muskegon	231-724-6341	517-241-7734	3.46
84	Pierson Drain trib.	Michigan DNR Fisheries Division	U	U	800-292-4706 (in-state); 517-373-7660 (out-state)	517-373-1280	3.46
85	Little Flower Creek	Michigan DNR Fisheries Division	U	U	800-292-4706 (in-state); 517-373-7660 (out-state)	517-373-1280	3.43
86	Flower Creek trib.	Michigan DNR Fisheries Division	U	U	800-292-4706 (in-state); 517-373-7660 (out-state)	517-373-1280	3.41
87	Folsom Drain	Michigan DNR Fisheries Division	U	U	800-292-4706 (in-state); 517-373-7660 (out-state)	517-373-1280	3.35
88	Wildcat Creek (Muskegon)	Michigan DNR Fisheries Division	U	U	800-292-4706 (in-state); 517-373-7660 (out-state)	517-373-1280	3.34
89	Robinson Drain	Michigan DNR Fisheries Division	U	U	800-292-4706 (in-state); 517-373-7660 (out-state)	517-373-1280	3.30
90	Little Black Creek trib.	Michigan DNR Fisheries Division	U	U	800-292-4706 (in-state); 517-373-7660 (out-state)	517-373-1280	3.19
91	Eastland Drain trib.	Michigan DNR Fisheries Division	U	U	800-292-4706 (in-state); 517-373-7660 (out-state)	517-373-1280	3.16
92	Smith Drain trib.	Michigan DNR Fisheries Division	U	U	800-292-4706 (in-state); 517-373-7660 (out-state)	517-373-1280	3.15
93	Muskegon River, Middle Channel trib.	Michigan DNR Fisheries Division	U	U	800-292-4706 (in-state); 517-373-7660 (out-state)	517-373-1280	3.14
94	Muskegon River, S Channel trib.	Michigan DNR Fisheries Division	U	U	800-292-4706 (in-state); 517-373-7660 (out-state)	517-373-1280	2.99
95	Cranberry Creek trib.	Michigan DNR Fisheries Division	U	U	800-292-4706 (in-state); 517-373-7660 (out-state)	517-373-1280	2.88
96	W Branch Cedar Creek	Michigan DNR Fisheries Division	U	U	800-292-4706 (in-state); 517-373-7660 (out-state)	517-373-1280	2.88

97	Little Cedar Creek trib.	Michigan DNR Fisheries Division	U	U	800-292-4706 (in-state); 517-373-7660 (out-state)	517-373-1280	2.60
98	04-61-0088-P	Michigan DEQ	Witham Rd.	Muskegon	231-724-6341	517-241-7734	1.60
99	Ball Creek	Michigan DNR Fisheries Division	U	U	800-292-4706 (in-state); 517-373-7660 (out-state)	517-373-1280	1.35
100	07-61-0048	Michigan DEQ	Whitehall Rd.	Muskegon	231-724-6341	517-241-7734	1.15
101	Brooks Creek (Sheridan Twp.)	Michigan DNR Fisheries Division	U	U	800-292-4706 (in-state); 517-373-7660 (out-state)	517-373-1280	1.10
102	Muskegon River trib.	Michigan DNR Fisheries Division	U	U	800-292-4706 (in-state); 517-373-7660 (out-state)	517-373-1280	1.05
103	02-61-0072-P	Michigan DEQ	Boulder Dr.	Muskegon	231-724-6341	517-241-7734	0.78
104	Cow Creek trib.	Michigan DNR Fisheries Division	U	U	800-292-4706 (in-state); 517-373-7660 (out-state)	517-373-1280	0.58
105	00-61-0028-C	Michigan DEQ	Lost Valley Rd.	Montague	231-724-6341	517-241-7734	0.05

Special Designated Areas (Cont'd)

#	Name	City	Category	Waterbody	Location	Comments	Area(acres)
1	Areas that exhibit dune-like characteristics	Montague	State Natural Area	Lake Michigan	Borders Lake Michigan; N side of Muskegon County	Sand Dune Protection is part of the DEQ Water Resource Division	1,145.47
2	Barrier Dunes	Muskegon	State Natural Area	Lake Michigan; Muskegon Lake; Mona Lake	Between Muskegon Lake and Mona Lake	Sand Dune Protection is part of the DEQ Water Resource Division	749.64
3	Barrier Dunes	N/A	State Natural Area	Lake Michigan; Mona Lake; The Sag; Pigeon Lake; Lake Macatawa; Kalamazoo Lake; Goshorn Lake	Between Mona Lake and Kalamazoo Lake	Sand Dune Protection is part of the DEQ Water Resource Division	713.87
4	Barrier Dunes	Muskegon	State Natural Area	Lake Michigan; Muskegon Lake	Scenic Dr & Memorial Dr	Part of Muskegon State Park; Sand Dune Protection is part of the DEQ Water Resource Division	699.81
5	Wetlands Reserve Program	Ravenna	Conservation Easement	none	Slocum Rd & Bailey Rd	<i>No Data</i>	319.07
6	Muskegon Dunes and Swales	Laketon Twp	State Natural Area	Muskegon Lake; Lake Michigan	Between Lake Michigan and Muskegon Lake	part of Muskegon State Park	246.09
7	N Channel Muskegon River	U	Designated Trout Stream	Muskegon River, N Channel; Muskegon Lake	In central Muskegon County.	Stream contains significant populations of trout and/or salmon.	224.56
8	Muskegon River (Muskegon)	U	Designated Trout Stream	Muskegon River; Muskegon River, N & S Channels	In southern Newaygo County and central Muskegon County.	Stream contains significant populations of trout and/or salmon.	217.85
9	White River	U	Designated Trout Stream	White River	In S central Oceana County and N central Muskegon County.	Stream contains significant populations of trout and/or salmon.	171.02
10	CE-LCWM	Twin Lake	Conservation Easement	none	Raymond Rd & Staple Rd	Private	157.80
11	Wetlands Reserve Program	Ravenna	Conservation Easement	none	W of E Sherman Blvd & S Ravenna Rd	<i>No Data</i>	143.94
12	Wetlands Reserve Program	Ravenna	Conservation Easement	Crockery Creek	Squires Rd & Herremans Dr	<i>No Data</i>	126.77
13	CE-LCWM	Ravenna	Conservation Easement	Crockery Creek	Moorland Rd, S of Mount Garfield Rd	Private	126.31
14	Crockery Creek	U	Designated Trout Stream	Crockery Creek	Flows from SW Muskegon County into northcentral Ottawa County.	Stream contains significant populations of trout and/or salmon.	101.53

15	Hoffmaster Wild Area	Spring Lake	Wilderness Area	Lake Michigan	On the shore of Lake Michigan, 6 miles S of Muskegon.	State Land	100.60
16	Wetlands Reserve Program	Muskegon	Conservation Easement	Black Creek	N side of the Black Creek, where it intersects US-31. near mile 112 on US-31	<i>No Data</i>	97.02
17	Cedar Creek (Muskegon)	U	Designated Trout Stream	Cedar Creek; Muskegon River, N Channel	In eastern and central Muskegon County.	Stream contains significant populations of trout and/or salmon.	96.35
18	Wetlands Reserve Program	Twin Lake	Conservation Easement	Little Cedar Creek	Schmidt Rd & Holton-Duck Lake Rd	<i>No Data</i>	87.60
19	Middle Channel Muskegon River	U	Designated Trout Stream	Middle Channel Muskegon River; Muskegon Lake	In central Muskegon County.	Stream contains significant populations of trout and/or salmon.	70.49
20	CE-LCWM	Twin Lake	Conservation Easement	none	White Lake Dr & Staple Rd	Private	58.92
21	Black Creek (Muskegon)	U	Designated Trout Stream	Black Creek; Mona Lake	In S central Muskegon County.	Stream contains significant populations of trout and/or salmon.	58.29
22	S Channel Muskegon River	U	Designated Trout Stream	Muskegon River, S Channel; Muskegon Lake	In central Muskegon County.	Stream contains significant populations of trout and/or salmon.	55.56
23	Silver Creek (Muskegon)	U	Designated Trout Stream	Silver Creek; White River	In northwestern Muskegon County.	Stream contains significant populations of trout and/or salmon.	35.24
24	CE-LCWM	Twin Lake	Conservation Easement	Mayo Lake	N of the western dead end of Raymond St	Private	35.14
25	Wetlands Reserve Program	Bailey	Conservation Easement	Crockery Creek	W side of Shaw Rd, just S of Moore Rd	<i>No Data</i>	34.53
26	Muskegon-Newaygo Drain	U	Designated Trout Stream	Muskegon-Newaygo Drain; Cranberry Creek	In SE Muskegon County.	Stream contains significant populations of trout and/or salmon.	29.38
27	Norris Creek	U	Designated Trout Stream	Norris Creek; Spring Lake	In S central Muskegon County.	Stream contains significant populations of trout and/or salmon.	28.06
28	CE-LCWM	Muskegon	Conservation Easement	Bear Lake	Dykstra Rd, between Wedgewood Dr & Andree Rd	Private	27.52

29	Norris Creek trib.	U	Designated Trout Stream	unnamed creek; Norris Creek	In S central Muskegon County.	Stream contains significant populations of trout and/or salmon.	26.14
30	Muskegon-Newaygo Drain trib.	U	Designated Trout Stream	unnamed creek; Muskegon-Newaygo Drain	In southeastern Muskegon County.	Stream contains significant populations of trout and/or salmon.	25.38
31	Mosquito Creek (Muskegon)	U	Designated Trout Stream	Mosquito Creek	In southwestern Newaygo County and eastern Muskegon County.	Stream contains significant populations of trout and/or salmon.	20.62
32	Little Cedar Creek (Muskegon)	U	Designated Trout Stream	Little Cedar Creek, Cedar Creek	In E central Muskegon County.	Stream contains significant populations of trout and/or salmon.	19.24
33	Pierson Drain	U	Designated Trout Stream	Pierson Drain; White Lake	In northwestern Muskegon County.	Stream contains significant populations of trout and/or salmon.	17.48
34	Spring Creek (Muskegon)	U	Designated Trout Stream	Spring Creek; Muskegon River	In central Muskegon County.	Stream contains significant populations of trout and/or salmon.	17.27
35	Little Black Creek (Muskegon)	U	Designated Trout Stream	Little Black Creek; Mona Lake	In southwestern Muskegon County.	Stream contains significant populations of trout and/or salmon.	17.05
36	Cleveland Creek (Muskegon)	U	Designated Trout Stream	Cleveland Creek; White River	In N central Muskegon County.	Stream contains significant populations of trout and/or salmon.	16.99
37	Mona Lake trib.	U	Designated Trout Stream	unnamed creek; Mona Lake	In southwestern Muskegon County.	Stream contains significant populations of trout and/or salmon.	16.50
38	Duck Creek (Muskegon)	U	Designated Trout Stream	Duck Creek; Duck Lake	In W central Muskegon County.	Stream contains significant populations of trout and/or salmon.	16.44
39	Flower Creek	U	Designated Trout Stream	Flower Creek; Lake Michigan	In southwestern Oceana County and northwestern Muskegon County.	Stream contains significant populations of trout and/or salmon.	16.34
40	Sand Creek (Oceana)	U	Designated Trout Stream	Sand Creek	In S central Oceana County and N central Muskegon County.	Stream contains significant populations of trout and/or salmon.	14.64
41	Sweeter Creek	U	Designated Trout Stream	Sweeter Creek; Cedar Creek	In E central Muskegon County.	Stream contains significant populations of trout and/or salmon.	14.43

42	Little Bear Creek (Muskegon)	U	Designated Trout Stream	Little Bear Creek; Bear Creek	In W central Muskegon County.	Stream contains significant populations of trout and/or salmon.	12.17
43	Muskegon River, N Channel trib.	U	Designated Trout Stream	unnamed creek; Muskegon River, N Channel	In central Muskegon County.	Stream contains significant populations of trout and/or salmon.	11.35
44	Hall Drain	U	Designated Trout Stream	Hall Drain	In southeastern Muskegon County.	Stream contains significant populations of trout and/or salmon.	11.06
45	Ovidhall Lake Creek trib.	U	Designated Trout Stream	unnamed creek; Ovidhall Lake Creek	In southeastern Muskegon County.	Stream contains significant populations of trout and/or salmon.	11.00
46	White River trib.	U	Designated Trout Stream	unnamed creek; White River	In northwestern Muskegon County.	Stream contains significant populations of trout and/or salmon.	10.89
47	Mill Pond Creek	U	Designated Trout Stream	Mill Pond Creek; White Lake	In northwestern Muskegon County.	Stream contains significant populations of trout and/or salmon.	10.67
48	unnamed drain	U	Designated Trout Stream	unnamed drain	In E central Muskegon County.	Stream contains significant populations of trout and/or salmon.	10.18
49	Ovidhall Lake Creek	U	Designated Trout Stream	Ovidhall Lake Creek; Crockery Creek	In southeastern Muskegon County.	Stream contains significant populations of trout and/or salmon.	9.59
50	Crockery Creek trib.	U	Designated Trout Stream	unnamed creek; Crockery Creek	In southeastern Muskegon County.	Stream contains significant populations of trout and/or salmon.	9.54
51	N Branch Crockery Creek	U	Designated Trout Stream	Crockery Creek, N Branch	In northeastern Ottawa County, E central Muskegon County, and northwestern Kent County.	Stream contains significant populations of trout and/or salmon.	9.51
52	Cranberry Creek (Muskegon)	U	Designated Trout Stream	Cranberry Creek; Muskegon-Newaygo Drain	In SE Muskegon County.	Stream contains significant populations of trout and/or salmon.	9.36
53	Martin Drain	U	Designated Trout Stream	Martin Drain; Cedar Creek	In northeastern Muskegon County.	Stream contains significant populations of trout and/or salmon.	8.47

54	Slater Drain	U	Designated Trout Stream	Slater Drain; Hall Drain	In SW Newaygo County and SE Muskegon County.	Stream contains significant populations of trout and/or salmon.	8.37
55	Maple River (Newaygo)	U	Designated Trout Stream	Maple River; Muskegon River	In southwestern Newaygo County and E central Muskegon County.	Stream contains significant populations of trout and/or salmon.	8.29
56	unnamed drain trib.	U	Designated Trout Stream	unnamed drain	In E central Muskegon County.	Stream contains significant populations of trout and/or salmon.	8.14
57	Eastland Drain	U	Designated Trout Stream	Eastland Drain; Crockery Creek	In southeastern Muskegon County.	Stream contains significant populations of trout and/or salmon.	8.06
58	Vincent Creek (Muskegon)	U	Designated Trout Stream	Vincent Creek; Norris Creek	In S central Muskegon County and northwestern Ottawa County.	Stream contains significant populations of trout and/or salmon.	8.01
59	Black Creek trib.	U	Designated Trout Stream	unnamed creek; Black Creek	In southwestern Muskegon County.	Stream contains significant populations of trout and/or salmon.	7.82
60	Scholes Creek	U	Designated Trout Stream	Scholes Creek; Duck Creek	In W central Muskegon County.	Stream contains significant populations of trout and/or salmon.	7.62
61	Rhymer Creek	U	Designated Trout Stream	Rhymer Creek; Norris Creek	In S central Muskegon County.	Stream contains significant populations of trout and/or salmon.	7.04
62	Little Bear Creek trib.	U	Designated Trout Stream	unnamed creek; Little Bear Creek	In W central Muskegon County.	Stream contains significant populations of trout and/or salmon.	6.79
63	Smith Drain	U	Designated Trout Stream	Smith Drain; Crockery Creek, N Branch	In northeastern Ottawa County and E central Muskegon County.	Stream contains significant populations of trout and/or salmon.	6.54
64	04-61-0070-P	Muskegon	Conservation Easement	none	W side of a subdivision on the S side of W Pontaluna Rd	MI-123501	6.43
65	unnamed creek trib.	U	Designated Trout Stream	unnamed creek; Muskegon River, N Channel	In central Muskegon County.	Stream contains significant populations of trout and/or salmon.	6.25
66	98-09-0723	Muskegon	Conservation Easement	Bear Creek; unnamed pond	Whitehall Rd & View Ln	MI-123505	6.20

67	Buttermilk Creek (Muskegon)	U	Designated Trout Stream	Buttermilk Creek; White Lake	In northwestern Muskegon County.	Stream contains significant populations of trout and/or salmon.	6.05
68	Indian Creek trib.	U	Designated Trout Stream	unnamed creek; Indian Creek	In southeastern Muskegon County.	Stream contains significant populations of trout and/or salmon.	6.05
69	Carlton Creek	U	Designated Trout Stream	Carlton Creek; White River	In southwestern Oceana County.	Stream contains significant populations of trout and/or salmon.	5.95
70	unnamed creek trib.	U	Designated Trout Stream	unnamed creek; Mona Lake	In southwestern Muskegon County.	Stream contains significant populations of trout and/or salmon.	5.95
71	Markle Drain	U	Designated Trout Stream	Markle Drain; Cedar Creek	In northeastern Muskegon County and southwestern Newaygo County.	Stream contains significant populations of trout and/or salmon.	5.83
72	White Lake trib.	U	Designated Trout Stream	unnamed creek; White Lake	In northwestern Muskegon County.	Stream contains significant populations of trout and/or salmon.	5.53
73	Porter Drain	U	Designated Trout Stream	Porter Drain; unnamed creek	In southeastern Muskegon County.	Stream contains significant populations of trout and/or salmon.	5.12
74	Crockery Creek, N Branch trib.	U	Designated Trout Stream	unnamed creek; Crockery Creek, N Branch	In southeastern Muskegon County.	Stream contains significant populations of trout and/or salmon.	5.08
75	Dailey Drain	U	Designated Trout Stream	Dailey Drain; Hall Drain	In southeastern Muskegon County.	Stream contains significant populations of trout and/or salmon.	4.59
76	Cedar Creek trib.	U	Designated Trout Stream	unnamed creek; Cedar Creek	In central Muskegon County.	Stream contains significant populations of trout and/or salmon.	4.53
77	Henna Creek	U	Designated Trout Stream	Henna Creek; Cedar Creek	In northeastern Muskegon County.	Stream contains significant populations of trout and/or salmon.	4.47
78	Duck Lake trib.	U	Designated Trout Stream	unnamed creek; Duck Lake	In northeastern Muskegon County.	Stream contains significant populations of trout and/or salmon.	4.23
79	Lewis Drain	U	Designated Trout Stream	Lewis Drain; Crockery Creek	In southeastern Muskegon County.	Stream contains significant populations of trout and/or salmon.	4.14

80	Birch Brook	U	Designated Trout Stream	Birch Brook; White Lake	In W central Muskegon County.	Stream contains significant populations of trout and/or salmon.	3.91
81	Nelson Drain	U	Designated Trout Stream	Nelson Drain; Cedar Creek	In northeastern Muskegon County and southwestern Newaygo County.	Stream contains significant populations of trout and/or salmon.	3.90
82	unnamed drain trib.	U	Designated Trout Stream	unnamed creek	In southeastern Muskegon County.	Stream contains significant populations of trout and/or salmon.	3.89
83	Rhymer Creek trib.	U	Designated Trout Stream	unnamed creek; Rhymer Creek	In S central Muskegon County.	Stream contains significant populations of trout and/or salmon.	3.75
84	Mosquito Creek trib.	U	Designated Trout Stream	unnamed creek; Mosquito Creek	In central Muskegon County.	Stream contains significant populations of trout and/or salmon.	3.64
85	98-09-0851	Muskegon	Conservation Easement	none	W side of a subdivision on the S side of W Pontaluna Rd	MI-123506	3.46
86	Pierson Drain trib.	U	Designated Trout Stream	unnamed creek; Pierson Drain	In northwestern Muskegon County.	Stream contains significant populations of trout and/or salmon.	3.46
87	Little Flower Creek	U	Designated Trout Stream	Little Flower Creek; Lake Michigan	In northwestern Muskegon County.	Stream contains significant populations of trout and/or salmon.	3.43
88	Flower Creek trib.	U	Designated Trout Stream	unnamed creek; Flower Creek	In southwestern Oceana County and northwestern Muskegon County.	Stream contains significant populations of trout and/or salmon.	3.41
89	Folsom Drain	U	Designated Trout Stream	Folsom Drain; Cedar Creek	In northeastern Muskegon County.	Stream contains significant populations of trout and/or salmon.	3.35
90	Wildcat Creek (Muskegon)	U	Designated Trout Stream	Wildcat Creek, White Lake	In northwestern Muskegon County.	Stream contains significant populations of trout and/or salmon.	3.34
91	Crockery Creek, N Branch trib.	U	Designated Trout Stream	unnamed creek; Crockery Creek, N Branch	In northeastern Ottawa County and E central Muskegon County.	Stream contains significant populations of trout and/or salmon.	3.33
92	Robinson Drain	U	Designated Trout Stream	Robinson Drain; Cushman Creek	In northeastern Muskegon County and southeastern Oceana County.	Stream contains significant populations of trout and/or salmon.	3.30

93	Little Black Creek trib.	U	Designated Trout Stream	unnamed creek; Little Black Creek	In southwestern Muskegon County.	Stream contains significant populations of trout and/or salmon.	3.19
94	Eastland Drain trib.	U	Designated Trout Stream	unnamed creek; Eastland Drain	In southeastern Muskegon County.	Stream contains significant populations of trout and/or salmon.	3.16
95	Smith Drain trib.	U	Designated Trout Stream	unnamed creek; Smith Drain	In southeastern Muskegon County.	Stream contains significant populations of trout and/or salmon.	3.15
96	Muskegon River, Middle Channel trib.	U	Designated Trout Stream	unnamed creek; Middle Channel Muskegon River	In central Muskegon County.	Stream contains significant populations of trout and/or salmon.	3.14
97	White River trib.	U	Designated Trout Stream	unnamed creek; White River	In S central Oceana County and N central Muskegon County.	Stream contains significant populations of trout and/or salmon.	3.10
98	Muskegon River, S Channel trib.	U	Designated Trout Stream	unnamed creek; Muskegon River, S Channel	In central Muskegon County.	Stream contains significant populations of trout and/or salmon.	2.99
99	Cranberry Creek trib.	U	Designated Trout Stream	unnamed creek; Cranberry Creek	In southeastern Muskegon County.	Stream contains significant populations of trout and/or salmon.	2.88
100	W Branch Cedar Creek	U	Designated Trout Stream	Cedar Creek, W Branch; Cedar Creek	In northeastern Muskegon County.	Stream contains significant populations of trout and/or salmon.	2.88
101	unnamed creek trib.	U	Designated Trout Stream	unnamed creek; Muskegon-Newaygo Drain	In southeastern Muskegon County.	Stream contains significant populations of trout and/or salmon.	2.82
102	Mosquito Creek trib.	U	Designated Trout Stream	unnamed creek; Mosquito Creek	In E central and southeastern Muskegon County.	Stream contains significant populations of trout and/or salmon.	2.64
103	Little Cedar Creek trib.	U	Designated Trout Stream	unnamed creek; Little Cedar Creek	In E central Muskegon County.	Stream contains significant populations of trout and/or salmon.	2.60
104	04-61-0088-P	Muskegon	Conservation Easement	none	E side of the road, just N of Dykstra Rd	MI-123504	1.60
105	Ball Creek	U	Designated Trout Stream	Ball Creek; Rogue River	In northwestern Kent County and southeastern Muskegon County.	Stream contains significant populations of trout and/or salmon.	1.35

106	07-61-0048	Muskegon	Conservation Easement	unnamed pond	Behind (E of) Michigan's Adventure Amusement Park	Private	1.15
107	Brooks Creek (Sheridan Twp.)	U	Designated Trout Stream	Brooks Creek	In southwestern Newaygo County and E central Muskegon County.	Stream contains significant populations of trout and/or salmon.	1.10
108	Muskegon River trib.	U	Designated Trout Stream	unnamed creek; Muskegon River	In central Muskegon County.	Stream contains significant populations of trout and/or salmon.	1.05
109	02-61-0072-P	Muskegon	Conservation Easement	unnamed pond	N side of the road, behind private homes. Boulder Dr is off Martin Rd	MI-123500	0.78
110	Cow Creek trib.	U	Designated Trout Stream	unnamed creek; Cow Creek	In northeastern Muskegon County and southwestern Newaygo County.	Stream contains significant populations of trout and/or salmon.	0.58
111	00-61-0028-C	Montague	Conservation Easement	Lake Michigan	E side of the road	MI-123499	0.05

Managed Lands

#	Name	Agency	Address	City	Emergency Phone	Contact Phone	Area(acres)
1	Manistee	US Forest Service	N/A	N/A	911	800-821-6263	2,080.53
2	Duck Lake	MI DNR, Parks and Recreation Division	3560 Memorial Dr.	N Muskegon	231-724-6236	231-744-3480	712.70
3	Muskegon	MI DNR, Wildlife Division	7600 E Messinger	Twin Lake	231-724-6236	231-788-5055	710.69
4	Muskegon	MI DNR, Parks and Recreation Division	3560 Memorial Dr.	North Muskegon	231-724-6236	231-744-3480	399.85
5	Hoffmaster	MI DNR, Parks and Recreation Division	6585 Lake Harbor Rd.	Muskegon	231-724-6236	231-798-3711	290.87
6	Muskegon County Fairgrounds	Muskegon County	6621 Heights Ravenna Rd.	Fruitport	231-724-6236	231-788-2909	162.68
7	Hart-Montague Bicycle Trail	MI DNR, Parks and Recreation Division	Stanton Blvd.	Hart, Montague	800-292-4706	517-373-9990	52.87

Managed Lands (Cont'd)

#	Name	City	Category	Waterbody	Location	Comments	Area(acres)
1	Manistee	N/A	National Forest	Lake Michigan; multiple lakes and rivers	NW Lower Peninsula	<i>No Data</i>	2,080.53
2	Duck Lake	N Muskegon	State Park	Duck Lake; Lake Michigan	N/A	<i>No Data</i>	712.70
3	Muskegon	Twin Lake	State Game Area	Muskegon River; Cedar Cr.; Little Cedar Cr.; Maple River; Spring Cr.; Mosquito Cr.	East of Muskegon	http://www.michigan.gov/dnr/publications/pdfs/huntingwildlifehabitat/sga/muskegon.pdf	710.69
4	Muskegon	North Muskegon	State Park	Lake Michigan; Muskegon Lake	Take US Hwy 31 to the MI Hwy 120 exit in North Muskegon and follow the signs to the park.	<i>No Data</i>	399.85
5	Hoffmaster	Muskegon	State Park	Little Black Cr.; Little Black L.; Lake Michigan	N/A	Features over three miles of Lake Michigan shoreline	290.87
6	Muskegon County Fairgrounds	Fruitport	Recreation Area	none	N/A	<i>No Data</i>	162.68
7	Hart-Montague Bicycle Trail	Hart, Montague	Linear State Park	Hart Lake; Silver Lake	On the S shore of Hart Lake.	<i>No Data</i>	52.87

Other Environmentally Sensitive Areas

#	Name	Agency	Address	City	Emergency Phone	Contact Phone	Area(acres)
1	Muskegon State Park	US Fish and Wildlife Service	Marquette Drive	Muskegon	517-351-2555	517-351-2555	1,317.25

Other Environmentally Sensitive Areas (Cont'd)

#	Name	City	Category	Waterbody	Location	Comments	Area(acres)
1	Muskegon State Park	Muskegon	Important Aquatic Habitat	Lake Michigan	At Muskegon State Park.	Habitat occupied by piping plovers from late March through early September. Piping Plovers are wading shorebirds.	1,317.25

Threatened and Endangered Species

#	Species	Status	Habitat	Area(acres)
1	Indiana bat	Endangered	Summer habitat includes small to medium river and stream corridors with well developed riparian woods; woodlots within 1 to 3 miles of small to medium rivers and streams; and upland forests. Caves and mines as hibernacula.	934,420.07
2	Northern long-eared bat	Threatened	Hibernates in caves and mines - swarming in surrounding wooded areas in autumn. Roosts and forages in upland forests during spring and summer.	934,420.07
3	Piping plover	Endangered	Beaches along shorelines of the Great Lakes	934,420.07
4	Rufa Red knot	Threatened	Only actions that occur along coastal areas during the Red Knot migratory window of MAY 1 - SEPTEMBER 30	934,420.07
5	Eastern massasauga	Threatened	<i>No Data</i>	934,420.07
6	Karner blue butterfly	Endangered	Pine barrens and oak savannas on sandy soils and containing wild lupines (<i>Lupinus perennis</i>), the only known food plant of larvae.	934,420.07
7	Pitcher's thistle	Threatened	Stabilized dunes and blowout areas	934,420.07

Aboveground Storage Tanks

#	Name	Address	City	Emergency Phone	Contact Phone	Waterbody	Count
1	Marathon - North Muskegon	3005 Holton Rd.	North Muskegon	877-627-5463	231-744-2411	N/A	1
2	Marathon - N Muskegon Light Products Terminal	3005 Holton Rd.	North Muskegon	231-724-6341	419-421-4526	Muskegon River, North Channel	1

Aboveground Storage Tanks (Cont'd)

#	Name	City	Products	Oil Volume	Oil Tanks	Comments	Count
1	Marathon - North Muskegon	North Muskegon	Gasoline, Distillates, Trans mix, Additives, Ethanol	20549780	19	EPA-FRP-#0500040	1
2	Marathon - N Muskegon Light Products Terminal	North Muskegon	Additive; Transmix; Gasoline; Diesel	3332744	6	91061009	1

Hazardous Materials Storage

#	Name	Address	City	Emergency Phone	Emergency Contact	Local Contact	Count
1	Howmet Corp. - Plants 1 & 3	One Misco Drive	Whitehall	231-894-7227	Christopher Rohrer, Mgr, Environmental Engineering	Daniel Stout; 231-724-6341	1
2	Howmet Corp. - Plant 4	555 Benston Rd	Whitehall	231-894-7227	Christopher Rohrer, Mgr, Environmental Engineering	Daniel Stout; 231-724-6341	1
3	Howmet Corp. - Plant 5	1600 South Warner Street	Whitehall	231-894-7227	Christopher Rohrer, Mgr, Environmental Engineering	Daniel Stout; 231-724-6341	1
4	Howmet Research Center	1500 South Warner	Whitehall	231-894-7227	Christopher Rohrer, Mgr, Environmental Engineering	Daniel Stout; 231-724-6341	1
5	Esco Co., LLC	1221 East Barney Avenue	Muskegon	813-625-3238 x1	Robert Pleasant, President	Daniel Stout; 231-724-6341	1
6	Honeywell - Burdick & Jackson	1953 South Harvey Street	Muskegon	973-455-2000	Doug Dieselberg, Plant Manager	Daniel Stout; 231-724-6341	1
7	B. C. Cobb Plant	151 North Causeway	Muskegon	517-788-0550	Rick Dupuis, Regulatory Compliance Coordinator	Daniel Stout; 231-724-6341	1
8	Sun Chemical Corp.	4925 Evanston Ave	Muskegon	231-788-2371	Scott Hendryx, Director of Operations	Daniel Stout; 231-724-6341	1
9	Kaydon Corp., Plant #1	2860 McCracken St	Muskegon	734-747-7025	Gregory J. Hutchison, Sr. Manufacturing Engineer	Daniel Stout; 231-724-6341	1
10	Michigan Spring & Stamping of Muskegon, LLC	2700 Wickham Dr	Muskegon	231-799-6240	William H. Hilton, Consultant	Daniel Stout; 231-724-6341	1
11	ADAC Automotive - Port City Plant	2050 Port City Boulevard	Muskegon	616-975-6143	Jacob M. Rupert, EHS Coordinator	Daniel Stout; 231-724-6341	1
12	Lorin Industries	1960 S Roberts St	Muskegon	231-722-1631	Rick DeCair, Environmental Safety Manager	Daniel Stout; 231-724-6341	1
13	Bayer Cropscience - Muskegon	1740 Whitehall Rd	Muskegon	231-719-3020	Harold Lofton, Site Manager	Daniel Stout; 231-724-6341	1
14	Webb Chemical Service Corp, Inc.	2708 Jarman St	Muskegon Heights	231-733-2181	Tom Finkler, EHS Coordinator	Daniel Stout; 231-724-6341	1
15	Johnson Technology - Muskegon	2034 Latimer Dr	Muskegon	231-777-2685	David M. Yacavone, President	Daniel Stout; 231-724-6341	1
16	Lake Welding Supply Co. - Muskegon	363 Ottawa St	Muskegon	231-722-3773	Icenius Spriensma, President	Daniel Stout; 231-724-6341	1
17	Michigan Steel, Inc.	1148 W. Western Ave	Muskegon	231-726-5177	Dennis Witham, Environmental Manager	Daniel Stout; 231-724-6341	1
18	SAF-Holland USA, Inc.	1950 Industrial Blvd	Muskegon	231-773-3271	Steve Gregory, Vice President, CFO	Daniel Stout; 231-724-6341	1

19	MTI - Ravenna Ductile Iron Plant	3800 Adams Road	Ravenna	231-853-0300	Dean Lynn, Plant Manager	Daniel Stout; 231-724-6341	1
20	Quality Plating - Muskegon Heights	2712 McIlwraith Street	Muskegon Heights	231-733-2907	Scott Werschem, President	Daniel Stout; 231-724-6341	1
21	Structural Concepts Corp	888 E. Porter Rd	Muskegon	231-798-8888	Doug Kolberg, Human Resource Manager	Daniel Stout; 231-724-6341	1
22	L-3 Combat Propulsion Systems	76 Getty St	Muskegon	231-724-2033	Bruce Weinberg, VP Production and Delivery	Daniel Stout; 231-724-6341	1
23	Dynamic Finishing, LLC	476 West Sherman Blvd.	Muskegon Heights	231-737-8130	Bruce J. Tiejema, Regional Environmental Manager	Daniel Stout; 231-724-6341	1
24	Johnson Technology - Norton Shores	6060 Norton Center Dr	Norton Shores	231-777-2685	David M. Yacavone, President	Daniel Stout; 231-724-6341	1
25	Howmet Corp. - Plant 10	3850 W White Lake Dr	Whitehall	231-894-7227	Christopher Rohrer, Mgr, Environmental Engineering	Daniel Stout; 231-724-6341	1
26	ADAC Automotive - Keating Ave	1801 Keating Ave	Muskegon	616-957-3800	Jacob M. Rupert, EHS Coordinator	Daniel Stout; 231-724-6341	1
27	Diversified Machine Montague, Inc.	5353 Wilcox Street	Montague	231-894-9051	Kevin Jacko, Plant Manager	Daniel Stout; 231-724-6341	1
28	Great Lakes Finishing, Inc.	510 West Hackley Ave	Muskegon	231-733-9566	Liza Baldwin, Office Manager	Daniel Stout; 231-724-6341	1
29	Snappy Apple Farms, Inc.	961 Nawaygo Rd	Casnovia	616-675-7354	Andrew Mikula, President	Daniel Stout; 231-724-6341	1
30	White River - 2 Unit	11165 Chase Rd	Montague	817-460-7777	Clark P. Storms, Vice President-Land & Legal	Daniel Stout; 231-724-6341	1
31	Alloy Resource Corp.	2281 Port City Boulevard	Muskegon	231-777-3941	Matthew Heisser, Vice President of Operations	Daniel Stout; 231-724-6341	1
32	Cameron International - Muskegon Plant	2076 Northwoods Dr.	Muskegon	713-513-3300	James Meyers, Manufacturing Manager	Daniel Stout; 231-724-6341	1

Hazardous Materials Storage (Cont'd)

#	Name	City	Contact Phone	Materials/CAS	Count
1	Howmet Corp. - Plants 1 & 3	Whitehall	231-894-5686	7697372; 7664939	1
2	Howmet Corp. - Plant 4	Whitehall	231-894-7189	7664393; 7697372; 7664939	1
3	Howmet Corp. - Plant 5	Whitehall	231-894-7975	7664393; 7697372; 7664939	1
4	Howmet Research Center	Whitehall	231-894-7975	7664939	1
5	Esco Co., LLC	Muskegon	231-726-3106	7664939	1
6	Honeywell - Burdick & Jackson	Muskegon	231-722-0950	67663; 7664939	1
7	B. C. Cobb Plant	Muskegon	616-727-6100	7664939; 108918	1
8	Sun Chemical Corp.	Muskegon	616-283-3995	7664417; 7647010; 7664939	1
9	Kaydon Corp., Plant #1	Muskegon	231-755-3741	7664939; 7697372	1
10	Michigan Spring & Stamping of Muskegon, LLC	Muskegon	231-755-1691	7697872	1
11	ADAC Automotive - Port City Plant	Muskegon	231-777-2645	7664939	1
12	Lorin Industries	Muskegon	231-722-1631	7697372; 7664939	1
13	Bayer Cropscience - Muskegon	Muskegon	231-744-4711	7664417; 109615	1
14	Webb Chemical Service Corp, Inc.	Muskegon Heights	231-733-2181	50000; 7697372; 7664939	1
15	Johnson Technology - Muskegon	Muskegon	231-777-2685	7664939	1
16	Lake Welding Supply Co. - Muskegon	Muskegon	231-722-3773	7664417	1
17	Michigan Steel, Inc.	Muskegon	231-726-5177	7664939; 108952	1
18	SAF-Holland USA, Inc.	Muskegon	231-773-3271	7664939	1
19	MTI - Ravenna Ductile Iron Plant	Ravenna	231-853-2731	7664939	1
20	Quality Plating - Muskegon Heights	Muskegon Heights	231-733-2907	7664939; 7664939; 7664939; 7664939	1
21	Structural Concepts Corp	Muskegon	231-798-8888	7664939	1
22	L-3 Combat Propulsion Systems	Muskegon	231-724-2151	7664417; 7664939; 7697372	1
23	Dynamic Finishing, LLC	Muskegon Heights	231-737-8130	7664939	1
24	Johnson Technology - Norton Shores	Norton Shores	231-777-7178	7664939	1
25	Howmet Corp. - Plant 10	Whitehall	231-894-7227	7697372; 7664939	1
26	ADAC Automotive - Keating Ave	Muskegon	231-777-2645	7664939	1
27	Diversified Machine Montague, Inc.	Montague	231-894-9051	7664939	1
28	Great Lakes Finishing, Inc.	Muskegon	231-733-9566	7664939; 7697372; 7697372; 7664939; 7664939; 7761888; 7697372; 7697372; 7697372	1

29	Snappy Apple Farms, Inc.	Casnovia	616-675-7354	7664417	1
30	White River - 2 Unit	Montague	231-893-5803	7783064	1
31	Alloy Resource Corp.	Muskegon	231-777-3941	7782505	1
32	Cameron International - Muskegon Plant	Muskegon	231-788-7020	7664939	1

Facility Response Plan (FRP) Facilities

#	Name	Address	City	Facility Registry Service Report	Count
1	MPLX TERMINALS LLC - NORTH MUSKEGON TERMINAL	3005 HOLTON ROAD	NORTH MUSKEGON	https://ofmpub.epa.gov/frs_public2/fii_query_detail_disp_program_facility?p_registry_id=11001740 2014	1

Risk Management Plan (RMP) Facilities

#	Name	Address	City	Facility Registry Service Report	Count
1	COLE'S QUALITY FOODS, INC.	1188 LAKESHORE DRIVE	MUSKEGON	https://ofmpub.epa.gov/frs_public2/fii_query_detail_disp_program_facility?p_registry_id=110000565754	1
2	HOWMET CORPORATION	1600 S WARNER	WHITEHALL	https://ofmpub.epa.gov/frs_public2/fii_query_detail_disp_program_facility?p_registry_id=110000411126	1
3	HONEYWELL BURDICK & JACKSON	1953 SOUTH HARVEY STREET	MUSKEGON	https://ofmpub.epa.gov/frs_public2/fii_query_detail_disp_program_facility?p_registry_id=110000410831	1
4	ALLOY RESOURCE CORPORATION	2281 PORT CITY BLVD.	MUSKEGON	https://ofmpub.epa.gov/frs_public2/fii_query_detail_disp_program_facility?p_registry_id=110037578387	1
5	MPLX TERMINALS LLC - NORTH MUSKEGON TERMINAL	3005 HOLTON ROAD	NORTH MUSKEGON	https://ofmpub.epa.gov/frs_public2/fii_query_detail_disp_program_facility?p_registry_id=110017402014	1
6	ESCO COMPANY LIMITED PARTNERSHIP	2340 ROBERTS STREET	MUSKEGON	https://ofmpub.epa.gov/frs_public2/fii_query_detail_disp_program_facility?p_registry_id=110000576190	1
7	S D WARREN CO	2400 LAKESHORE DRIVE	MUSKEGON	https://ofmpub.epa.gov/frs_public2/fii_query_detail_disp_program_facility?p_registry_id=110017409865	1
8	MUSKEGON HEIGHTS-TREATMENT PLANT	2323 SEMINOLE ROAD	NORTON SHORES	https://ofmpub.epa.gov/frs_public2/fii_query_detail_disp_program_facility?p_registry_id=110000573950	1
9	LOMAC INC	5025 EVANSTON AVE	MUSKEGON	https://ofmpub.epa.gov/frs_public2/fii_query_detail_disp_program_facility?p_registry_id=110017405690	1
10	BASF CORPORATION	1740 WHITEHALL RD	MUSKEGON	https://ofmpub.epa.gov/frs_public2/fii_query_detail_disp_program_facility?p_registry_id=110000494171	1

EPLAN/Tier II Facilities

#	Name	Address	City	Facility Registry Service Report	Count
1	FLEET ENGINEERS, INC.	1800 EAST KEATING AVENUE	MUSKEGON	https://ofmpub.epa.gov/frs_public2/fii_query_detail_disp_program_facility?p_registry_id=110011125433	1
2	ESCO COMPANY, LLC	1221 EAST BARNEY AVENUE	MUSKEGON	https://ofmpub.epa.gov/frs_public2/fii_query_detail_disp_program_facility?p_registry_id=110000410984	1
3	HOWMET CORPORATION	1600 S WARNER	WHITEHALL	https://ofmpub.epa.gov/frs_public2/fii_query_detail_disp_program_facility?p_registry_id=110000411126	1
4	ALLIED WASTE SERVICES OF MUSKEGON	2611 OLTHOFF DR	MUSKEGON	https://ofmpub.epa.gov/frs_public2/fii_query_detail_disp_program_facility?p_registry_id=110061985883	1
5	CENTURY FOUNDRY INC	339 W HOVEY P.O. BOX 4438	MUSKEGON HTS	https://ofmpub.epa.gov/frs_public2/fii_query_detail_disp_program_facility?p_registry_id=110021113132	1
6	WEBB CHEMICAL SERVICE CORP	2708 JARMAN	MUSKEGON HEIGHTS	https://ofmpub.epa.gov/frs_public2/fii_query_detail_disp_program_facility?p_registry_id=110000411028	1
7	FRONTIER MUSKEGON EAST CENTRAL OFFICE	1131 BARLOW ST	MUSKEGON	https://ofmpub.epa.gov/frs_public2/fii_query_detail_disp_program_facility?p_registry_id=110061892910	1
8	CITY OF MUSKEGON-WATER FILTRAT	1900 BEACH ST	MUSKEGON	https://ofmpub.epa.gov/frs_public2/fii_query_detail_disp_program_facility?p_registry_id=110062014449	1
9	SAM'S CLUB #6562	1707 EAST SHERMAN BLVD	MUSKEGON	https://ofmpub.epa.gov/frs_public2/fii_query_detail_disp_program_facility?p_registry_id=110062065517	1
10	FRONTIER WHITEHALL CENTRAL OFFICE	110 MEARS AVE	WHITEHALL	https://ofmpub.epa.gov/frs_public2/fii_query_detail_disp_program_facility?p_registry_id=110061811561	1
11	PORT CITY METAL PRODUCTS	2350 BLACK CREEK RD	MUSKEGON	https://ofmpub.epa.gov/frs_public2/fii_query_detail_disp_program_facility?p_registry_id=110015680119	1
12	DIVERSIFIED MACHINE MONTAGUE, LLC	5353 WILCOX RD.	MONTAGUE	https://ofmpub.epa.gov/frs_public2/fii_query_detail_disp_program_facility?p_registry_id=110013287424	1

13	COLE'S QUALITY FOODS, INC.	1188 LAKESHORE DRIVE	MUSKEGON	https://ofmpub.epa.gov/frs_public2/fii_query_detail_disp_program_facility?p_registry_id=110000565754	1
14	EAGLE ALLOY INC.	5142 EVANSTON AVENUE	MUSKEGON	https://ofmpub.epa.gov/frs_public2/fii_query_detail_disp_program_facility?p_registry_id=110009027793	1
15	UNC JOHNSON TECHNOLOGY INC	2034 LATIMER DR.	MUSKEGON	https://ofmpub.epa.gov/frs_public2/fii_query_detail_disp_program_facility?p_registry_id=110000410868	1
16	SUN CHEMICAL CORP MUSKEGON PL ANT	4925 EVANSTON AVE.	MUSKEGON	https://ofmpub.epa.gov/frs_public2/fii_query_detail_disp_program_facility?p_registry_id=110000410975	1
17	CHERRY POINT ENTERPRISES, INC	322 MAIN	CASNOVIA	https://ofmpub.epa.gov/frs_public2/fii_query_detail_disp_program_facility?p_registry_id=110061893303	1
18	FRONTIER RAVENNA CENTRAL OFFICE	3483 THOMAS STREET	RAVENNA	https://ofmpub.epa.gov/frs_public2/fii_query_detail_disp_program_facility?p_registry_id=110061958216	1
19	FRONTIER MUSKEGON MAIN CENTRAL	860 TERRACE ST	MUSKEGON	https://ofmpub.epa.gov/frs_public2/fii_query_detail_disp_program_facility?p_registry_id=110062058641	1
20	MTI - RAVENNA DUCTILE IRON PLANT	3800 ADAMS ROAD	RAVENNA	https://ofmpub.epa.gov/frs_public2/fii_query_detail_disp_program_facility?p_registry_id=110062059123	1
21	MUSKEGON HEADEND	700 W. BROADWAY	NORTON SHORES	https://ofmpub.epa.gov/frs_public2/fii_query_detail_disp_program_facility?p_registry_id=110062023395	1
22	BRUNSWICK BOWLING AND BILLIARDS	525 WEST LAKETON AVENUE	MUSKEGON	https://ofmpub.epa.gov/frs_public2/fii_query_detail_disp_program_facility?p_registry_id=110000410911	1
23	MAHLE ENGINE COMPONENTS USA, INC.	2020 SANFORD STREET	MUSKEGON HTS	https://ofmpub.epa.gov/frs_public2/fii_query_detail_disp_program_facility?p_registry_id=110031510274	1
24	DYNAMIC FINISHING LC	476 WEST SHERMAN BLVD	MUSKEGON	https://ofmpub.epa.gov/frs_public2/fii_query_detail_disp_program_facility?p_registry_id=110011125512	1
25	MICHIGANS ADVENTURE AMUSEMENT PARK	4750 WHITEHALL RD	MUSKEGON	https://ofmpub.epa.gov/frs_public2/fii_query_detail_disp_program_facility?p_registry_id=110015792962	1

26	SHORELINE DIVISION	259 OTTAWA ST	MUSKEGON	https://ofmpub.epa.gov/frs_public2/fii_query_detail_disp_program_facility?p_registry_id=110062020806	1
27	PORT CITY CASTINGS CORPORATION	711 E PORTER ROAD	NORTON SHORES	https://ofmpub.epa.gov/frs_public2/fii_query_detail_disp_program_facility?p_registry_id=110015791231	1
28	HOWMET CASTINGS PLANT 10	3850 W. WHITE LAKE DR.	WHITEHALL	https://ofmpub.epa.gov/frs_public2/fii_query_detail_disp_program_facility?p_registry_id=110002119145	1
29	CAMERON INTERNATIONAL, MUSKEGON PLANT	2076 NORTHWOODS DR.	MUSKEGON	https://ofmpub.epa.gov/frs_public2/fii_query_detail_disp_program_facility?p_registry_id=110062044737	1
30	INTRACITY DISPATCH - LAKETON SITE	331 W. LAKETON	MUSKEGON	https://ofmpub.epa.gov/frs_public2/fii_query_detail_disp_program_facility?p_registry_id=110061869152	1
31	GMI COMPOSITS, INC. (DBA MUSKEGON COMPOSITES)	1355 W. SHERMAN BLVD.	MUSKEGON	https://ofmpub.epa.gov/frs_public2/fii_query_detail_disp_program_facility?p_registry_id=110000410779	1
32	HONEYWELL BURDICK & JACKSON	1953 SOUTH HARVEY STREET	MUSKEGON	https://ofmpub.epa.gov/frs_public2/fii_query_detail_disp_program_facility?p_registry_id=110000410831	1
33	METC COBB B C SUBSTATION	151 NORTH CAUSEWAY	MUSKEGON	https://ofmpub.epa.gov/frs_public2/fii_query_detail_disp_program_facility?p_registry_id=110061823362	1
34	L-3 COMBAT PROPULSION SYSTEMS	76 GETTY ST	MUSKEGON	https://ofmpub.epa.gov/frs_public2/fii_query_detail_disp_program_facility?p_registry_id=110061832584	1
35	SPEEDWAY LLC	3385 MAIN ST	RAVENNA	https://ofmpub.epa.gov/frs_public2/fii_query_detail_disp_program_facility?p_registry_id=110003638644	1
36	SAF-HOLLAND USA, INC.	1950 INDUSTRIAL BOULEVARD	MUSKEGON	https://ofmpub.epa.gov/frs_public2/fii_query_detail_disp_program_facility?p_registry_id=110041028786	1
37	SPEEDWAY 6303	6582 GRAND HAVEN ROAD	MUSKEGON	https://ofmpub.epa.gov/frs_public2/fii_query_detail_disp_program_facility?p_registry_id=110061830844	1
38	BRINK TERMINAL	1222 HOLTON RD	MUSKEGON	https://ofmpub.epa.gov/frs_public2/fii_query_detail_disp_program_facility?p_registry_id=110062033570	1

39	ADAC AUTOMOTIVE MUSKEGON PLANTS	2050 PORT CITY BOULEVARD	MUSKEGON	https://ofmpub.epa.gov/frs_public2/fii_query_detail_disp_program_facility?p_registry_id=110000899975	1
40	EXCEL PROPANE	365 SOUTH THIRD	FRUITPORT	https://ofmpub.epa.gov/frs_public2/fii_query_detail_disp_program_facility?p_registry_id=110061906870	1
41	COMMUNITY RECYCLING SERVICES	1970 PORT CITY BLVD	MUSKEGON	https://ofmpub.epa.gov/frs_public2/fii_query_detail_disp_program_facility?p_registry_id=110061811259	1
42	KAYDON CORPORATION, PLANT #1	2860 MC CRACKEN ST	MUSKEGON	https://ofmpub.epa.gov/frs_public2/fii_query_detail_disp_program_facility?p_registry_id=110061935900	1
43	METC WHITE LAKE SUBSTATION	9546 WALSH RD	MONTAGUE	https://ofmpub.epa.gov/frs_public2/fii_query_detail_disp_program_facility?p_registry_id=110062043550	1
44	MUSKEGON BULK PLANT	2685 HOLTON RD	MUSKEGON	https://ofmpub.epa.gov/frs_public2/fii_query_detail_disp_program_facility?p_registry_id=110062095183	1
45	MUSKEGON AIRPORT	101 SINCLAIR DRIVE	MUSKEGON	https://ofmpub.epa.gov/frs_public2/fii_query_detail_disp_program_facility?p_registry_id=110062014500	1
46	KNOLL INC	921 W WESTERN AV	MUSKEGON	https://ofmpub.epa.gov/frs_public2/fii_query_detail_disp_program_facility?p_registry_id=110009596883	1
47	GREAT LAKES FINISHING INC	510 WEST HACKLEY AVENUE	MUSKEGON	https://ofmpub.epa.gov/frs_public2/fii_query_detail_disp_program_facility?p_registry_id=110003608007	1
48	TOWER LABORATORIES LTD	8060 WHITBECK RD	MONTAGUE	https://ofmpub.epa.gov/frs_public2/fii_query_detail_disp_program_facility?p_registry_id=110003661332	1
49	CWC TEXTRON	1085 WEST SHERMAN BOULEVARD	MUSKEGON	https://ofmpub.epa.gov/frs_public2/fii_query_detail_disp_program_facility?p_registry_id=110000410760	1
50	MEIJER #71 GAS STATION	1800 HOLTON RD	NORTH MUSKEGON	https://ofmpub.epa.gov/frs_public2/fii_query_detail_disp_program_facility?p_registry_id=110061867010	1
51	FRONTIER FRUITPORT CENTRAL OFF	3615 IDA ST	FRUITPORT	https://ofmpub.epa.gov/frs_public2/fii_query_detail_disp_program_facility?p_registry_id=110061864941	1

52	FRONTIER MUSKEGON NORTH CENTRAL	410 FLEMING ST	NORTH MUSKEGON	https://ofmpub.epa.gov/frs_public2/fii_query_detail_disp_program_facility?p_registry_id=110062044461	1
53	MEIJER #19 GAS STATION	650 W. NORTON AVENUE	MUSKEGON	https://ofmpub.epa.gov/frs_public2/fii_query_detail_disp_program_facility?p_registry_id=110061906610	1
54	FRONTIER MUSKEGON-WOLF LAKE CEN	1075 S WOLF LAKE RD	MUSKEGON	https://ofmpub.epa.gov/frs_public2/fii_query_detail_disp_program_facility?p_registry_id=110061851982	1
55	PARAMELT (AKA. M. ARGUESO & CO., INC)	2817 MCCracken ST	MUSKEGON	https://ofmpub.epa.gov/frs_public2/fii_query_detail_disp_program_facility?p_registry_id=110061834298	1
56	HOME SERVICES OF WHITE LAKE, INC	124 E. COLBY	WHITEHALL	https://ofmpub.epa.gov/frs_public2/fii_query_detail_disp_program_facility?p_registry_id=110061891001	1
57	MUSKEGON HEIGHTS- TREATMENT PLANT	2323 SEMINOLE ROAD	NORTON SHORES	https://ofmpub.epa.gov/frs_public2/fii_query_detail_disp_program_facility?p_registry_id=110000573950	1
58	FRONTIER HOLTON CENTRAL OFFICE (MI6040002)	8560 NORTH HOLTON RD	HOLTON	https://ofmpub.epa.gov/frs_public2/fii_query_detail_disp_program_facility?p_registry_id=110062110013	1
59	HAZEKAMP MEATS	3933 SOUTH BROOKS ROAD	MUSKEGON	https://ofmpub.epa.gov/frs_public2/fii_query_detail_disp_program_facility?p_registry_id=110062044381	1
60	GREAT LAKES DIE CAST	701 W LAKETON AVE	MUSKEGON	https://ofmpub.epa.gov/frs_public2/fii_query_detail_disp_program_facility?p_registry_id=110064163916	1
61	MPLX TERMINALS LLC - NORTH MUSKEGON TERMINAL	3005 HOLTON ROAD	NORTH MUSKEGON	https://ofmpub.epa.gov/frs_public2/fii_query_detail_disp_program_facility?p_registry_id=110017402014	1
62	ALLOY RESOURCE CORPORATION	2281 PORT CITY BLVD.	MUSKEGON	https://ofmpub.epa.gov/frs_public2/fii_query_detail_disp_program_facility?p_registry_id=110037578387	1
63	AMERICAN GREASE STICK CO	2651 HOYT ST.	MUSKEGON HEIGHTS	https://ofmpub.epa.gov/frs_public2/fii_query_detail_disp_program_facility?p_registry_id=110000411000	1
64	ACUTEX INC	2001 PEACH ST	WHITEHALL	https://ofmpub.epa.gov/frs_public2/fii_query_detail_disp_program_facility?p_registry_id=110001844844	1

65	FRONTIER MUSKEGON HEIGHTS CENTER	2908 PECK ST	MUSKEGON HEIGHTS	https://ofmpub.epa.gov/frs_public2/fii_query_detail_disp_program_facility?p_registry_id=110061938168	1
66	CRYSTAL FLASH - MUSKEGON	2199 NORTHWOODS DR.	MUSKEGON	https://ofmpub.epa.gov/frs_public2/fii_query_detail_disp_program_facility?p_registry_id=110061943562	1
67	KNOLL INC	2800 ESTES STREET	MUSKEGON	https://ofmpub.epa.gov/frs_public2/fii_query_detail_disp_program_facility?p_registry_id=110000410948	1
68	CANNON MUSKEGON CORP	2875 LINCOLN ST.	MUSKEGON	https://ofmpub.epa.gov/frs_public2/fii_query_detail_disp_program_facility?p_registry_id=110000410751	1
69	BC COBB GENERATING PLANT	151 NORTH CAUSEWAY	MUSKEGON	https://ofmpub.epa.gov/frs_public2/fii_query_detail_disp_program_facility?p_registry_id=110000411037	1
70	LORIN INDUSTRIES	1960 ROBERTS ST	MUSKEGON	https://ofmpub.epa.gov/frs_public2/fii_query_detail_disp_program_facility?p_registry_id=110009027837	1
71	KOHLEY'S SUPERIOR PROPANE	17585 APPLE AVE	CASNOVIA	https://ofmpub.epa.gov/frs_public2/fii_query_detail_disp_program_facility?p_registry_id=110062015055	1
72	MIRROR IMAGE TOOLING	1985 E LAKETON AVENUE	MUSKEGON	https://ofmpub.epa.gov/frs_public2/fii_query_detail_disp_program_facility?p_registry_id=110062058810	1
73	METC STERNBERG SUBSTATION	4156 EAST STERNBERG ROAD	FRUITPORT	https://ofmpub.epa.gov/frs_public2/fii_query_detail_disp_program_facility?p_registry_id=110061986533	1
74	LOWE'S OF MUSKEGON, MI (#199)	2035 EAST SHERMAN BLVD.	MUSKEGON	https://ofmpub.epa.gov/frs_public2/fii_query_detail_disp_program_facility?p_registry_id=110061914585	1
75	SPEEDWAY LLC	2170 HOLTON RD	MUSKEGON	https://ofmpub.epa.gov/frs_public2/fii_query_detail_disp_program_facility?p_registry_id=110003573614	1
76	STRUCTURAL CONCEPTS CORP	888 EAST PORTER RD	MUSKEGON	https://ofmpub.epa.gov/frs_public2/fii_query_detail_disp_program_facility?p_registry_id=110054314416	1
77	HOWMET CORPORATION, PLANT 4	555 BENSTON RD.	WHITEHALL	https://ofmpub.epa.gov/frs_public2/fii_query_detail_disp_program_facility?p_registry_id=110000742448	1

78	BASF CORPORATION	1740 WHITEHALL RD	MUSKEGON	https://ofmpub.epa.gov/frs_public2/fii_query_detail_disp_program_facility?p_registry_id=110000494171	1
79	UGANSKI ROLL-OFF SERVICES	2344 PARK ST	MUSKEGON	https://ofmpub.epa.gov/frs_public2/fii_query_detail_disp_program_facility?p_registry_id=110062001630	1
80	BRENNER OIL	1231 HOLTON RD	NORTH MUSKEGON	https://ofmpub.epa.gov/frs_public2/fii_query_detail_disp_program_facility?p_registry_id=110008058500	1
81	FRONTIER MUSKEGON SOUTH CENTRAL OFFICE (MI6056001)	5214 MARTIN RD	MUSKEGON	https://ofmpub.epa.gov/frs_public2/fii_query_detail_disp_program_facility?p_registry_id=110062043630	1
82	MUSKEGON SERVICE CTR.	2359 OLTHOFF	MUSKEGON	https://ofmpub.epa.gov/frs_public2/fii_query_detail_disp_program_facility?p_registry_id=110062072983	1
83	ADAC AUTOMOTIVE KEATING AVE	1801 KEATING AVE	MUSKEGON	https://ofmpub.epa.gov/frs_public2/fii_query_detail_disp_program_facility?p_registry_id=110062022804	1
84	TGW SYSTEMS, INC	6870 GRAND HAVEN RD	SPRING LAKE	https://ofmpub.epa.gov/frs_public2/fii_query_detail_disp_program_facility?p_registry_id=110061818564	1
85	CONCEP METAL PRODUCTS, INC	6781 GRAND HAVEN RD	SPRING LAKE	https://ofmpub.epa.gov/frs_public2/fii_query_detail_disp_program_facility?p_registry_id=110061866244	1
86	CASNOVIA PLANT	111 S NEWAYGO RD	CASNOVIA	https://ofmpub.epa.gov/frs_public2/fii_query_detail_disp_program_facility?p_registry_id=110056950839	1
87	STATION MUSKEGON	1453 BEACH ST	MUSKEGON	https://ofmpub.epa.gov/frs_public2/fii_query_detail_disp_program_facility?p_registry_id=110061851633	1
88	FRONTIER MUSKEGON-SEMINOLE CENTRAL OFFICE	1545 WEST SEMINOLE RD	MUSKEGON	https://ofmpub.epa.gov/frs_public2/fii_query_detail_disp_program_facility?p_registry_id=110061854337	1
89	HOWMET CORPORATION, PLANTS 1 & 3	ONE MISCO DR.	WHITEHALL	https://ofmpub.epa.gov/frs_public2/fii_query_detail_disp_program_facility?p_registry_id=110000411135	1
90	UNITED PARCEL SERVICE INC	2399 ROBERTS	MUSKEGON	https://ofmpub.epa.gov/frs_public2/fii_query_detail_disp_program_facility?p_registry_id=110003683185	1

91	TRI STATE ALUMINUM CASTING CO INC	1060 E KEATING AVE	MUSKEGON	https://ofmpub.epa.gov/frs_public2/fii_query_detail_disp_program_facility?p_registry_id=110015806412	1
92	ALTA EQUIPMENT COMPANY	5920 GRAND HAVEN RD	MUSKEGON	https://ofmpub.epa.gov/frs_public2/fii_query_detail_disp_program_facility?p_registry_id=110061830292	1
93	THE HOME DEPOT STORE #2754	2699 HENRY STREET	ROOSEVELT PARK	https://ofmpub.epa.gov/frs_public2/fii_query_detail_disp_program_facility?p_registry_id=110062057937	1
94	PARAMELT (AKA. M. ARGUESO & CO., INC.)	2833 LEON STREET	MUSKEGON	https://ofmpub.epa.gov/frs_public2/fii_query_detail_disp_program_facility?p_registry_id=110061977320	1
95	MONTAGUE ARMORY / FMS 24	8061 COOK ST	MONTAGUE	https://ofmpub.epa.gov/frs_public2/fii_query_detail_disp_program_facility?p_registry_id=110062058945	1
96	PROGAS PROPANE - WHITEHALL	8220 WHITEHALL ROAD	WHITEHALL	https://ofmpub.epa.gov/frs_public2/fii_query_detail_disp_program_facility?p_registry_id=110061936570	1
97	QUALITY PLATING CO INC	2712 MCILWRAITH ST.	MUSKEGON HEIGHTS	https://ofmpub.epa.gov/frs_public2/fii_query_detail_disp_program_facility?p_registry_id=110000411019	1
98	KOHLEY ENTERPRISES, INC.	2404 GLADE ST	MUSKEGON HEIGHTS	https://ofmpub.epa.gov/frs_public2/fii_query_detail_disp_program_facility?p_registry_id=110061847569	1
99	PROGAS PROPANE - MUSKEGON	1535 SOUTH WALKER ROAD	MUSKEGON	https://ofmpub.epa.gov/frs_public2/fii_query_detail_disp_program_facility?p_registry_id=110061803623	1
100	LAFARGE CEMENT, MUSKEGON TERMINAL	780 WEST WESTERN AVE	MUSKEGON	https://ofmpub.epa.gov/frs_public2/fii_query_detail_disp_program_facility?p_registry_id=110062029585	1
101	HOWMET RESEARCH CENTER	1500 S WARNER RD	WHITEHALL	https://ofmpub.epa.gov/frs_public2/fii_query_detail_disp_program_facility?p_registry_id=110003577246	1
102	SNAPPY APPLE FARMS INC.	961 NEWAYGO ROAD	CASNOVIA	https://ofmpub.epa.gov/frs_public2/fii_query_detail_disp_program_facility?p_registry_id=110022866530	1
103	WHITE RIVER 2 UNIT	11165 CHASE RD	MONTAGUE	https://ofmpub.epa.gov/frs_public2/fii_query_detail_disp_program_facility?p_registry_id=110062010602	1

104	JOHNSON TECHNOLOGY INC	6060 NORTON CENTER DR	NORTON SHORES	https://ofmpub.epa.gov/frs_public2/fii_query_detail_disp_program_facility?p_registry_id=110006412738	1
105	INTRA CITY DISPATCH	1221 EAST KEATING AVENUE	MUSKEGON	https://ofmpub.epa.gov/frs_public2/fii_query_detail_disp_program_facility?p_registry_id=110061875537	1
106	MICHIGAN SPRING AND STAMPING	2700 WICKHAM DR	MUSKEGON	https://ofmpub.epa.gov/frs_public2/fii_query_detail_disp_program_facility?p_registry_id=110000410920	1
107	LAKE WELDING SUPPLY CO	363 OTTAWA ST	MUSKEGON	https://ofmpub.epa.gov/frs_public2/fii_query_detail_disp_program_facility?p_registry_id=110018938248	1
108	RYDER TRANS SVC #2627	2040 EAST LAKETON AVE	MUSKEGON	https://ofmpub.epa.gov/frs_public2/fii_query_detail_disp_program_facility?p_registry_id=110061855292	1
109	FRONTIER MUSKEGON-LAKESIDE CENTER MI6053001	1831 LAKESHORE DR	MUSKEGON	https://ofmpub.epa.gov/frs_public2/fii_query_detail_disp_program_facility?p_registry_id=110061976820	1

Railroads

#	Railroad	Emergency Phone	Contact Phone	Class	Length(mi)
1	Mid-Michigan Railroad	866-527-3499	989-797-5128	No Data	29.34
2	Marquette Rail	866-527-3499	231-845-9000	No Data	4.43

Petroleum Pipelines

#	Name	System	Emergency Phone	Contact Phone	Length(mi)
1	Marathon Pipe Line, LLC	Griffith - North Muskegon 10in. Products	800-537-6644	317-291-9460; 419-421-3260	15.93

Oil and Natural Gas Pipelines

#	Name	System	Description	Length(mi)
1	Michigan Consolidated Gas Co.	Central	Natural Gas Pipeline	46.43
2	Michigan Consolidated Gas Co.	No Data	Natural Gas Pipeline	22.31
3	Marathon Pipe Line, LLC	Griffith-North Muskegon 10in Products	Refined Petroleum Pipeline	16.28
4	Michigan Gas Utilities Corp.	12420	Natural Gas Pipeline	7.83
5	Michigan Consolidated Gas Co.	Distribution Operated	Natural Gas Pipeline	0.76

Marinas

#	Name	Address	City	Emergency Phone	Contact Phone	Waterbody	Count
1	Balcom's Cove	2964 Lakeshore Dr.	Muskegon	231-724-6236	626-355-6387	Muskegon Lake, Lake Michigan Access	1
2	Torresen Marine, Inc.	3126 Lakeshore Dr.	Muskegon	231-724-6236	231-759-8596	Muskegon Lake, Lake Michigan Access	1
3	Bluffton Bay Marina	3036 Lakeshore Dr.	Muskegon	231-724-6236	231-759-1221	Muskegon Lake, Lake Michigan Access	1
4	White Lake Yacht Club	6748 S Shore Dr.	Whitehall	231-724-6236	231-894-4516	White Lake, Lake Michigan Access	1
5	Sea Tow Services-West Michigan	6074 Murray Rd.	Whitehall	231-724-6236	231-894-2025	White Lake, Lake Michigan Access	1
6	HK Endeavors	6180 Murray Rd.	Whitehall	231-724-6236	231-893-7035	White Lake, Lake Michigan Access	1
7	Budd's North Shore Marina, Inc.	2975 Memorial Dr.	North Muskegon	231-724-6351	231-744-5763	Muskegon Lake, Lake Michigan Access	1
8	Great Lakes Marina & Storage	1920 Lakeshore Dr.	Muskegon	231-724-6236	231-759-8230	Muskegon Lake, Lake Michigan Access	1
9	Terrace Point Marina	625 Terrace Point Blvd.	Muskegon	231-724-6236	231-722-4448	Muskegon Lake, Lake Michigan Access	1
10	Muskegon Conservation Club Marina	1921 Lake Ave.	North Muskegon	231-724-6236	231-744-8326	Muskegon Lake	1
11	North Pier	2411 Lake Ave.	Muskegon	231-724-6236	231-744-2163	Lake Muskegon, Lake Michigan Access	1
12	Crosswinds Marine Service	302 S Lake St.	Whitehall	231-724-6236	231-894-4549	White Lake, Lake Michigan Access	1
13	White Lake Moorings	220 S Lake St.	Whitehall	231-724-6236	231-893-5253	White Lake, Lake Michigan Access	1
14	Montague Marina	4770 Goodrich St.	Montague	231-724-6236	231-893-4737	White Lake	1
15	Willow Point/Mona Lake Boating Club	372 Randall Rd.	Muskegon	231-270-2877	231-798-4011	Mona Lake, Lake Michigan Access	1
16	Pigeon Key Marina	3545 Marina View Point	Muskegon	231-343-9125	231-755-7511	Muskegon Lake, Lake Michigan Access	1
17	Hartshorn Marina	920 W Western Ave.	Muskegon	231-720-5297 / 231-724-6908	231-724-6785	Lake Muskegon, Lake Michigan Access	1
18	Pointe Marine Association	350 Cihak St.	North Muskegon	231-724-6236	231-744-3236	Muskegon Lake, Bear Lake, Lake Michigan Access	1
19	Dock Marina, Inc.	3092 Lakeshore Dr.	Muskegon	231-759-0627	231-759-0627	Muskegon Lake, Lake Michigan Access	1
20	Lakeshore Yacht Harbor	1200 Lakeshore Dr.	Muskegon	231-724-6236	231-726-5770	Muskegon Lake	1
21	Muskegon Yacht Club	3198 Edgewater St.	Muskegon	231-722-3524	231-755-1414	Muskegon Lake, Lake Michigan Access	1

22	Ellenwood Landing	8560 Ellenwood Dr.	Montague	231-724-6236	231-893-9663	White Lake, Lake Michigan Access	1
23	Harbour Towne Marina	3429 Fulton Ave.	Muskegon	231-724-6236	231-755-2218	Muskegon Lake, Lake Michigan Access	1
24	Whitehall Municipal Marina	100 N Lake St.	Whitehall	231-724-6236	231-894-9689	White Lake, Lake Michigan Access	1
25	Whitehall Landing, Inc.	410 S Lake St.	Whitehall	231-842-0111	231-894-5622	White Lake, Lake Michigan Access	1

Boat Access

#	Name	Operator	Waterbody	Latitude	Longitude	Count
1	Deremo Park	Muskegon County	Big Blue Lake	43.45949999988079	-86.20669999998063	1
2	Moore Park	Muskegon County	Half Moon Lake	43.25579999946058	-85.80989999976009	1
3	Twin Lake Park	Muskegon County	Twin Lake	43.36730000004172	-86.1671000001952	1
4	Wolf Lake	Egelston TWP	Wolf Lake	43.25679999962449	-86.09429999999702	1
5	Duck	Duck Lake SP	Duck Lake	43.341700000688434	-86.4031999995932	1
6	Muskegon	Muskegon SP	Muskegon Lake	43.24929999932647	-86.33029999956489	1
7	Fruitport	Village of Fruitport	Spring Lake	43.12230000086129	-86.15629999991506	1
8	Mona Lake Park	City of Muskegon Heights	Mona Lake	43.18649999983609	-86.23620000015944	1
9	Giddings.st Rmp	City of Muskegon	Muskegon Lake	43.24379999935627	-86.24309999961406	1
10	Hartshorn Mun	City of Muskegon	Muskegon Lake	43.23130000010133	-86.26960000023246	1
11	Cottage.grove	City of Muskegon	Muskegon Lake	43.21519999951124	-86.31539999973029	1
12	Grand Trunk	City of Muskegon	Muskegon Lake	43.21719999983907	-86.29459999967366	1
13	Montague	City of Montague	White Lake	43.41149999946356	-86.35709999967366	1
14	Whitehall	Muskegon SP	White Lake	43.4100000014901	-86.352300000377	1
15	Muskegon - (Hartshorn Marina)	Muskegon SP	Muskegon Lake	43.230599999427795	-86.26599999982864	1

Non-navigational Dams

#	Name	Latitude	Longitude	Count
1	Whitehall Millpond Dam	43.380000000819564	-86.35670000035316	1
2	Muskegon Waste Water Lagoons	43.25	-86.04169999994338	1
3	Silver Creek Pond Dam	43.433299999684095	-86.30329999979585	1
4	Cleveland Lake Dam	43.441700000315905	-86.23000000044703	1
5	Little Black Lake Dam	43.12580000050366	-86.25279999990016	1
6	Browns Pond Dam	43.46030000038445	-86.2593999998644	1

Rivers and Streams

#	Name	Feature	Length(mi)
1	Cedar Creek	Stream	21.35
2	Crockery Creek	Stream	18.18
3	Black Creek	Stream	17.44
4	Muskegon River	Stream	15.08
5	Norris Creek	Stream	10.08
6	White River	Stream	8.80
7	<i>No Data</i>	Stream	8.17
8	White River	Artificial Path	6.54
9	Black Creek	Artificial Path	4.26
10	Black Creek	Stream Intermittent	3.33
11	North Branch Crockery Creek	Stream	3.05
12	Norris Creek	Stream Intermittent	0.87
13	<i>No Data</i>	Stream Intermittent	0.62
14	Brooks Creek	Stream	0.40

Lakes and Ponds

#	Name	Description	Area(acres)
1	No Data	Reservoir: Reservoir Type = Disposal	1,914.74
2	Mona Lake	Lake/Pond: Hydrographic Category = Perennial	1,347.73
3	No Data	Lake/Pond: Hydrographic Category = Perennial	416.49
4	Big Blue Lake	Lake/Pond: Hydrographic Category = Perennial	328.08
5	Wolf Lake	Lake/Pond: Hydrographic Category = Perennial	221.85
6	Little Black Lake	Lake/Pond: Hydrographic Category = Perennial	205.07
7	Cleveland Lake	Lake/Pond: Hydrographic Category = Perennial	130.66
8	Duck Lake	Lake/Pond: Hydrographic Category = Perennial	121.55
9	Little Blue Lake	Lake/Pond: Hydrographic Category = Perennial	104.25
10	Twin Lakes	Lake/Pond: Hydrographic Category = Perennial	100.15
11	Fox Lake	Lake/Pond: Hydrographic Category = Perennial	91.10
12	West Lake	Lake/Pond: Hydrographic Category = Perennial	80.90
13	Sweet Lake	Lake/Pond: Hydrographic Category = Perennial	61.23
14	Half Moon Lake	Lake/Pond: Hydrographic Category = Perennial	58.34
15	North Lake	Lake/Pond: Hydrographic Category = Perennial	58.32
16	Clear Lake	Lake/Pond: Hydrographic Category = Perennial	57.72
17	Crocker Lake	Lake/Pond: Hydrographic Category = Perennial	51.39
18	Muskrat Lake	Lake/Pond: Hydrographic Category = Perennial	50.68
19	Owasippe Lake	Lake/Pond: Hydrographic Category = Perennial	49.92
20	Deer Lake	Lake/Pond: Hydrographic Category = Perennial	46.50
21	Round Lake	Lake/Pond: Hydrographic Category = Perennial	44.75
22	Hart Lake	Lake/Pond: Hydrographic Category = Perennial	44.38
23	Echo Lake	Lake/Pond: Hydrographic Category = Perennial	42.22
24	Spring Lake	Lake/Pond: Hydrographic Category = Perennial	41.20
25	No Data	Lake/Pond: Hydrographic Category = Intermittent	40.20
26	Hendrickson Lake	Lake/Pond: Hydrographic Category = Perennial	39.71
27	John Adams Lake	Lake/Pond: Hydrographic Category = Perennial	35.95

28	Austin Lake	Lake/Pond: Hydrographic Category = Perennial	33.69
29	Schaffer Lake	Lake/Pond: Hydrographic Category = Perennial	29.46
30	Silver Creek Pond	Lake/Pond: Hydrographic Category = Perennial	28.90
31	Goose Egg Lake	Lake/Pond: Hydrographic Category = Perennial	28.89
32	Carr Lake	Lake/Pond: Hydrographic Category = Perennial	23.38
33	Burns Lake	Lake/Pond: Hydrographic Category = Perennial	22.81
34	Britton Lake	Lake/Pond: Hydrographic Category = Perennial	21.08
35	Sadony Bayou	Lake/Pond: Hydrographic Category = Perennial	20.18
36	Pine Island Lake	Lake/Pond: Hydrographic Category = Perennial	18.43
37	Baker Lake	Lake/Pond: Hydrographic Category = Perennial	16.34
38	Mayo Lake	Lake/Pond: Hydrographic Category = Perennial	15.68
39	Browns Pond	Lake/Pond: Hydrographic Category = Perennial	15.21
40	Sweeter Lake	Lake/Pond: Hydrographic Category = Perennial	15.20
41	Olson Lake	Lake/Pond: Hydrographic Category = Perennial	13.85
42	Ovidhall Lake	Lake/Pond: Hydrographic Category = Perennial	12.69
43	Lake Lorraine	Lake/Pond: Hydrographic Category = Perennial	12.54
44	Schneider Lake	Lake/Pond: Hydrographic Category = Perennial	12.01
45	Wood Lake	Lake/Pond: Hydrographic Category = Perennial	11.11
46	Mill Pond	Lake/Pond: Hydrographic Category = Perennial	9.33
47	<i>No Data</i>	Reservoir; Reservoir Type = Treatment	8.28
48	Dalton Lake	Lake/Pond: Hydrographic Category = Perennial	6.31
49	Ergang Lake	Lake/Pond: Hydrographic Category = Perennial	6.10
50	Coles Lake	Lake/Pond: Hydrographic Category = Perennial	5.08
51	Square Lake	Lake/Pond: Hydrographic Category = Perennial	4.77

Response Strategies

#	Name	City	Latitude	Longitude	Contact	Contact Phone	Count
1	Cedar Creek Pipeline Crossing	Muskegon	43.26264399970726	-86.24615200022748	<i>No Data</i>	<i>No Data</i>	1
2	N Muskegon River Pipeline Crossing	Muskegon	43.271300000361435	-86.22070000019906	<i>No Data</i>	<i>No Data</i>	1
3	W Half of Muskegon Lake	Muskegon	43.232499999678446	-86.30900000063988	<i>No Data</i>	<i>No Data</i>	1
4	E Half of Muskegon Lake	Muskegon	43.24570000017153	-86.26459999967268	<i>No Data</i>	<i>No Data</i>	1

Response Strategies (Cont'd)

#	Name	Waterbody	River Mile	Boat Access	Land Access	Owner	Count
1	Cedar Creek Pipeline Crossing	Cedar Creek	N/A	YES	YES	public	1
2	N Muskegon River Pipeline Crossing	N Muskegon River	N/A	NO	YES	private	1
3	W Half of Muskegon Lake	Muskegon Lake	N/A	YES	YES	public and private	1
4	E Half of Muskegon Lake	Muskegon Lake	N/A	YES	YES	public and private	1

Response Strategies (Cont'd)

#	Name	Strategy	Boom Length (Feet)	Shoreline Type	Location	Comments	Count
1	Cedar Creek Pipeline Crossing	Containment & Collection	500	Upland forest or grassland	By Veterans Memorial Park and M Causeway at Cedar Creek.	Using cascading booming, close off section of Cedar Creek and contain/collect spilled product from shore.	1
2	N Muskegon River Pipeline Crossing	Containment & Collection	1000	Wetland vegetation	Shorelines between US Hwy 31 and M Causeway.	Protect shoreline.	1
3	W Half of Muskegon Lake	Exclusion	2000+	Urban, riprap, or other developed	Shores along western half of Muskegon Lake.	Protect marinas and shoreline of Muskegon Lake. Exclude material from entering marinas. Determine strategy based on spill trajectory and weather conditions.	1
4	E Half of Muskegon Lake	Exclusion	2000+	Urban, riprap, or other developed	Shores along eastern half of Muskegon Lake.	Protect marinas and harbors as well as commercial docks on shore of Muskegon Lake. Exclude material from entering marinas. Determine strategy based on spill trajectory and weather conditions.	1

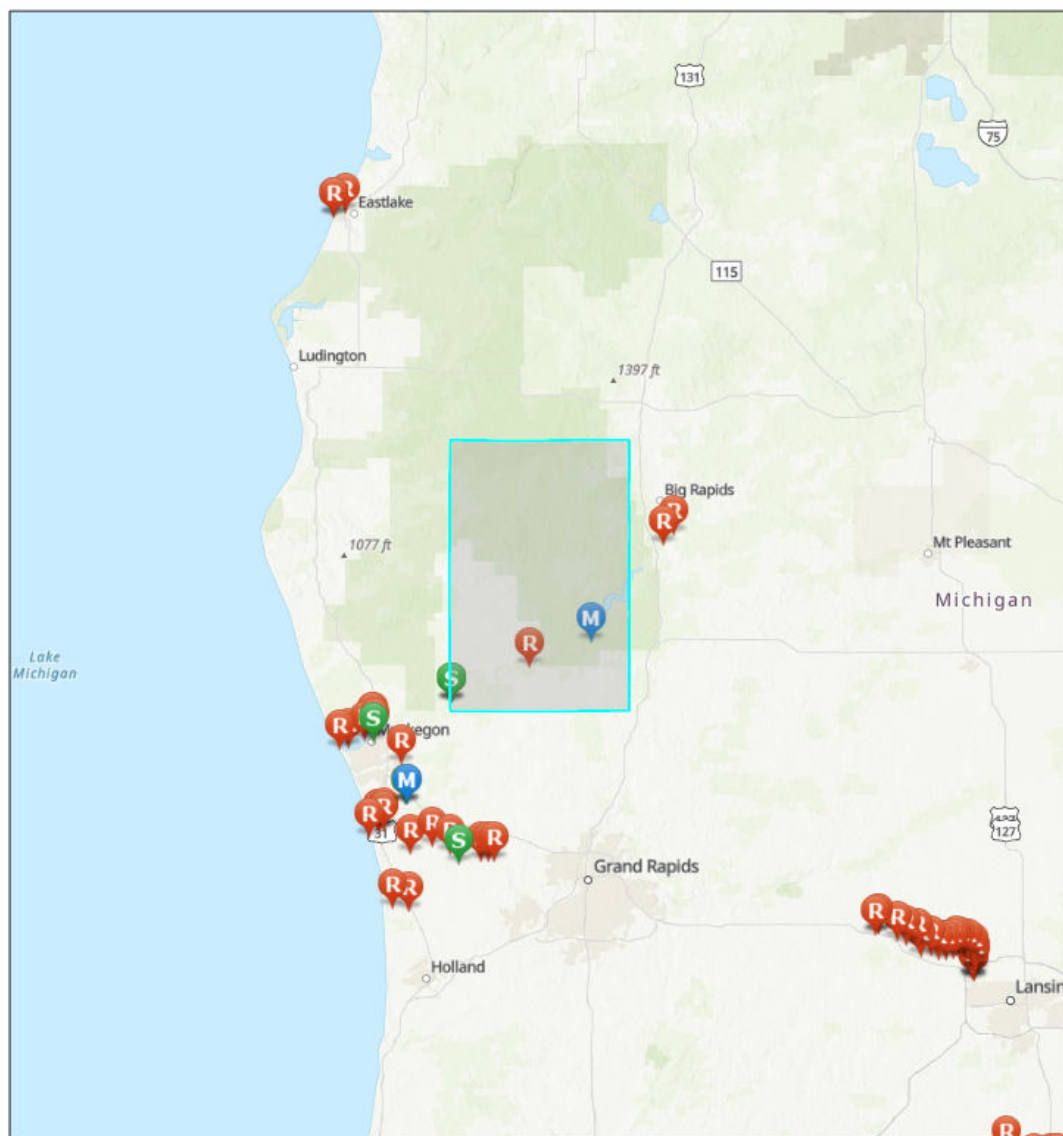


Newaygo County Fact Sheet Report

Area of Interest (AOI) Information

Area : 551,480.89 acres

Sep 3 2020 14:51:59 Eastern Daylight Time



GRP Response Strategy Survey



Response Data Sheet



Staging Area Only Data Sheet



Monitoring Data Sheet

Sources: Esri, Airbus DS, USGS, NGA, NASA, CGIAR, N Robinson, NCEAS, NLS, OS, NMA, Geodatastyrelsen, Rijkswaterstaat, GSA, Geoland, FEMA, Intermap and the GIS user community, Sources: Esri, HERE, Garmin, FAO, NOAA, USGS, © OpenStreetMap contributors, and the GIS User Community, Upper Mississippi River Basin Association, Great Lakes Commission, USEPA

Newaygo County, Michigan

Summary

Name	Count	Area(acres)	Length(mi)
Local EOC	1	N/A	N/A
Public Health Departments	0	N/A	N/A
County Contacts	1	551,480.89	N/A
State Contacts	1	551,480.89	N/A
Major Cities and Towns	5	N/A	N/A
Tribal Lands	0	0	N/A
Tribal Lands (Cont'd)	0	0	N/A
Hospitals	1	N/A	N/A
Hospitals (Cont'd)	1	N/A	N/A
Urgent Care Facilities	0	N/A	N/A
Water Intakes	0	N/A	N/A
Water Intakes (Cont'd)	0	N/A	N/A
Wastewater Treatment Facilities	4	N/A	N/A
Special Designated Areas	203	8,538.11	N/A
Special Designated Areas (Cont'd)	203	8,538.11	N/A
Managed Lands	5	32,332.31	N/A
Managed Lands (Cont'd)	5	32,332.31	N/A
Other Environmentally Sensitive Areas	0	0	N/A
Other Environmentally Sensitive Areas (Cont'd)	0	0	N/A
Historic Places	0	N/A	N/A
Archaeological Sites	0	0	N/A
Threatened and Endangered Species	3	1,654,442.67	N/A
Aboveground Storage Tanks	0	N/A	N/A
Aboveground Storage Tanks (Cont'd)	0	N/A	N/A
Hazardous Materials Storage	7	N/A	N/A
Hazardous Materials Storage (Cont'd)	7	N/A	N/A
Facility Response Plan (FRP) Facilities	0	N/A	N/A
Risk Management Plan (RMP) Facilities	2	N/A	N/A
EPLAN/Tier II Facilities	39	N/A	N/A
Railroads	3	N/A	46.14
Petroleum Pipelines	0	N/A	0
Oil and Natural Gas Pipelines	140	N/A	137.30
Marinas	3	N/A	N/A
Boat Access	25	N/A	N/A
Navigational Locks and Dams	0	N/A	N/A
Non-navigational Dams	10	N/A	N/A
Rivers and Streams	35	N/A	196.35

Lakes and Ponds	181	10,742.84	N/A
Response Strategies	0	N/A	N/A
Response Strategies (Cont'd)	0	N/A	N/A
Response Strategies (Cont'd)	0	N/A	N/A

Local EOC

#	Name	Address	City	Phone	Has Generator	Directions	Count
1	NEWAYGO COUNTY EMERGENCY OPERATIONS CENTER	1018 EAST NEWELL STREET	WHITE CLOUD	231-689-9354	No Data	No Data	1

County Contacts

#	County	Point of Contact	Emergency Management Phone	LEPC Chair	LEPC Phone	Local Health Department Phone	Area(acres)
1	Newaygo, Michigan	Abigail Watkins	231-689-7354	Abigail Watkins	231-689-7354	231-873-2193	551,480.89

State Contacts

#	State Emergency Management Phone	24-hr Emergency Management Phone	State Health Department Phone	Homeland Security	Area(acres)
1	517-284-3946	800-292-4706	517-335-9030	313-596-2590	551,480.89

Major Cities and Towns

#	Name	Population	Elevation (Feet)	Count
1	White Cloud	1408	873	1
2	Newaygo	1976	692	1
3	Fremont	4081	817	1
4	Grant	894	833	1
5	Hesperia	954	745	1

Hospitals

#	Name	Address	City	Phone	Type	Status	Count
1	SPECTRUM HEALTH GERBER MEMORIAL	212 S SULLIVAN ST	FREMONT	NOT AVAILABLE	GENERAL ACUTE CARE	OPEN	1

Hospitals (Cont'd)

#	Name	City	Trauma Level	Helipad	Number of Beds	Owner	Count
1	SPECTRUM HEALTH GERBER MEMORIAL	FREMONT	NOT AVAILABLE	N	25	NON-PROFIT	1

Wastewater Treatment Facilities

#	Name	Address	City	Waterbody	Count
1	NEWAYGO WWTP	8233 SOUTH MUNDY	NEWAYGO	MUSKEGON RIVER	2
2	GRANT WWTP	341 JONES	GRANT	FELLOWS DRAIN	2

Special Designated Areas

#	Name	Agency	Address	City	Emergency Phone	Phone	Area(acres)
1	Newaygo Prairies-Steelcase	US Forest Service	State Hwy 37	Bitely/White Cloud	231-689-7303	610-557-4017	1,029.51
2	Muskegon River (Muskegon)	Michigan DNR Fisheries Division	U	U	800-292-4706 (in-state); 517-373-7660 (out-state)	517-373-1280	990.58
3	Wetlands Reserve Program	Natural Resources Conservation Service	Harrison Rd.	Walkerville	231-873-4473; 231-689-7354	616-942-4111	664.05
4	Ore-Ida Prairie	The Nature Conservancy	E 58th St.	Newaygo	231-689-7303	517-316-0300	377.48
5	S Branch White River	Michigan DNR Forest Management Division	U	U	800-292-4706 (in-state); 517-373-7660 (out-state)	517-335-3441, Natural Rivers Specialist	345.71
6	Great Lakes Fishery Trust	Great Lakes Fishery	N/A	Newaygo	231-689-7303	517-371-7468	293.45
7	CE-LCWM	Land Conservancy of West Michigan	S Wisner Ave.	White Cloud	231-689-7354	616-451-9476	289.62
8	Wetlands Reserve Program	Natural Resources Conservation Service	12 Mile Rd.	Paris	231-689-7354	616-942-4111	229.49
9	Loda Lake National Wildlife Sanctuary	Michigan Garden Clubs	6 Mile Rd.	White Cloud	231-689-7303	231-796-6132	228.12
10	CE-LCWM	Land Conservancy of West Michigan	Hazlewood Ave.	Newaygo	231-689-7354	616-451-9476	188.78
11	Newaygo Prairies Early RNA	US Forest Service	Poplar Ave.	Newaygo	231-689-7303	610-557-4017	184.15
12	Wetlands Reserve Program	Natural Resources Conservation Service	Centerline	Bitely	231-689-7354	616-942-4111	165.90
13	Sheridan Township Forest	Sheridan Township	W 88th St.	Fremont	231-689-7354	231-924-2566	165.82
14	CE-LCWM	Land Conservancy of West Michigan	E 72nd St.	Newaygo	231-689-7354	616-451-9476	163.52
15	CE-LCWM	Land Conservancy of West Michigan	13 Mile Rd.	Bitely	231-689-7354	616-451-9476	157.87
16	CE-LCWM	Land Conservancy of West Michigan	N Walnut Ave.	Bitely	231-689-7354	616-451-9476	155.48
17	Wetlands Reserve Program	Natural Resources Conservation Service	Spruce Ave.	White Cloud	231-689-7354	616-942-4111	152.40
18	Chain of Lakes	Michigan DNR Fisheries Division	U	U	800-292-4706 (in-state); 517-373-7660 (out-state)	517-373-1280	117.40

19	Newaygo Prairie	Michigan Nature Association	S Poplar Ave.	Newaygo	231-689-7303	517-655-5655	109.15
20	Wetlands Reserve Program	Natural Resources Conservation Service	136th St.	Grant	231-689-7354	616-942-4111	98.66
21	CE-LCWM	Land Conservancy of West Michigan	Pine Ave.	Bitely	231-689-7354	616-451-9476	98.24
22	Karner Blue	Michigan Nature Association	Spruce Ave. & Croton Dr.	Newaygo	231-689-7303	517-655-5655	81.06
23	CE-LCWM	Land Conservancy of West Michigan	Spruce Ave.	Newaygo	231-689-7354	616-451-9476	70.59
24	Wetlands Reserve Program	Natural Resources Conservation Service	Spring Dr.	Newaygo	231-689-7354	616-942-4111	64.37
25	Wetlands Reserve Program	Natural Resources Conservation Service	E 136th St.	Grant	231-689-7354	616-942-4111	59.71
26	unnamed creek trib.	Michigan DNR Fisheries Division	U	U	800-292-4706 (in-state); 517-373-7660 (out-state)	517-373-1280	56.89
27	Wetlands Reserve Program	Natural Resources Conservation Service	Luce Ave.	Fremont	231-689-7354	616-942-4111	54.71
28	Martin Creek (MI)	Michigan DNR Fisheries Division	U	U	800-292-4706 (in-state); 517-373-7660 (out-state)	517-373-1280	52.79
29	Wetlands Reserve Program	Natural Resources Conservation Service	Wisner Ave.	Grant	231-689-7354	616-942-4111	52.19
30	Wetlands Reserve Program	Natural Resources Conservation Service	W 74th St.	Fremont	231-689-7354	616-942-4111	50.62
31	Mena Creek	Michigan DNR Fisheries Division	U	U	800-292-4706 (in-state); 517-373-7660 (out-state)	517-373-1280	50.53
32	Wetlands Reserve Program	Natural Resources Conservation Service	W 16th St.	Fremont	231-689-7354	616-942-4111	49.28
33	Tank Creek (Newaygo)	Michigan DNR Fisheries Division	U	U	800-292-4706 (in-state); 517-373-7660 (out-state)	517-373-1280	48.59
34	CE-LCWM	Land Conservancy of West Michigan	S Parson Ave.	Newaygo	231-689-7354	616-451-9476	47.71
35	Brooks Creek (Sheridan Twp.)	Michigan DNR Fisheries Division	U	U	800-292-4706 (in-state); 517-373-7660 (out-state)	517-373-1280	47.59

36	CE-LCWM	Land Conservancy of West Michigan	W 90th St.	Newaygo	231-689-7354	616-451-9476	47.30
37	Little S Branch Pere Marquette River	Michigan DNR Fisheries Division	U	U	800-292-4706 (in-state); 517-373-7660 (out-state)	517-373-1280	45.84
38	Wetlands Reserve Program	Natural Resources Conservation Service	104th St.	Howard	231-689-7354	616-942-4111	44.10
39	Big S Branch Pere Marquette River	Michigan DNR Fisheries Division	U	U	800-292-4706 (in-state); 517-373-7660 (out-state)	517-373-1280	43.28
40	Newaygo Prairies Fee	The Nature Conservancy	E 58th St.	Newaygo	231-689-7303	517-316-0300	39.96
41	Bigelow Creek trib.	Michigan DNR Fisheries Division	U	U	800-292-4706 (in-state); 517-373-7660 (out-state)	517-373-1280	37.80
42	Wetlands Reserve Program	Natural Resources Conservation Service	E 112th St.	Grant	231-689-7354	616-942-4111	37.33
43	Sailors Virgin Pine Forest	James Sailors	52nd St.	Newaygo	231-689-7303	N/A	34.94
44	Bigelow Creek	Michigan DNR Fisheries Division	U	U	800-292-4706 (in-state); 517-373-7660 (out-state)	517-373-1280	33.95
45	Paris Creek trib.	Michigan DNR Fisheries Division	U	U	800-292-4706 (in-state); 517-373-7660 (out-state)	517-373-1280	32.85
46	Wetlands Reserve Program	Natural Resources Conservation Service	Grant St.	Walkerville	231-689-7354	616-942-4111	32.84
47	Wetlands Reserve Program	Natural Resources Conservation Service	W 40th St.	Fremont	231-689-7354	616-942-4111	32.46
48	Ewing Creek	Michigan DNR Fisheries Division	U	U	800-292-4706 (in-state); 517-373-7660 (out-state)	517-373-1280	32.33
49	S Branch White River	Michigan DNR Fisheries Division	U	U	800-292-4706 (in-state); 517-373-7660 (out-state)	517-373-1280	31.78
50	Cedar Creek (Newaygo)	Michigan DNR Fisheries Division	U	U	800-292-4706 (in-state); 517-373-7660 (out-state)	517-373-1280	31.64
51	McDuffee Creek	Michigan DNR Fisheries Division	U	U	800-292-4706 (in-state); 517-373-7660 (out-state)	517-373-1280	31.07
52	Muskegon River trib.	Michigan DNR Fisheries Division	U	U	800-292-4706 (in-state); 517-373-7660 (out-state)	517-373-1280	30.50

53	White River, S Branch trib.	Michigan DNR Fisheries Division	U	U	800-292-4706 (in-state); 517-373-7660 (out-state)	517-373-1280	29.97
54	Tamarack Creek	Michigan DNR Fisheries Division	U	U	800-292-4706 (in-state); 517-373-7660 (out-state)	517-373-1280	29.66
55	Pease Creek	Michigan DNR Fisheries Division	U	U	800-292-4706 (in-state); 517-373-7660 (out-state)	517-373-1280	29.63
56	Wetlands Reserve Program	Natural Resources Conservation Service	Peach Ave.	Grant	231-689-7354	616-942-4111	28.48
57	Wetlands Reserve Program	Natural Resources Conservation Service	W 80th St.	Fremont	231-689-7354	616-942-4111	24.69
58	Sand Creek (Newaygo)	Michigan DNR Fisheries Division	U	U	800-292-4706 (in-state); 517-373-7660 (out-state)	517-373-1280	22.64
59	Bennett Creek	Michigan DNR Fisheries Division	U	U	800-292-4706 (in-state); 517-373-7660 (out-state)	517-373-1280	22.49
60	Hickory Creek (Newaygo)	Michigan DNR Fisheries Division	U	U	800-292-4706 (in-state); 517-373-7660 (out-state)	517-373-1280	21.75
61	Fivemile Creek (Newaygo)	Michigan DNR Fisheries Division	U	U	800-292-4706 (in-state); 517-373-7660 (out-state)	517-373-1280	21.39
62	Little Muskegon River	Michigan DNR Fisheries Division	U	U	800-292-4706 (in-state); 517-373-7660 (out-state)	517-373-1280	21.07
63	Fremont Lake trib.	Michigan DNR Fisheries Division	U	U	800-292-4706 (in-state); 517-373-7660 (out-state)	517-373-1280	20.95
64	Butler Creek	Michigan DNR Fisheries Division	U	U	800-292-4706 (in-state); 517-373-7660 (out-state)	517-373-1280	20.75
65	West Michigan Creek	Michigan DNR Fisheries Division	U	U	800-292-4706 (in-state); 517-373-7660 (out-state)	517-373-1280	19.79
66	Flinton Creek	Michigan DNR Fisheries Division	U	U	800-292-4706 (in-state); 517-373-7660 (out-state)	517-373-1280	18.82
67	Rattlesnake Creek (Newaygo)	Michigan DNR Fisheries Division	U	U	800-292-4706 (in-state); 517-373-7660 (out-state)	517-373-1280	18.72

68	Brooks Creek trib.	Michigan DNR Fisheries Division	U	U	800-292-4706 (in-state); 517-373-7660 (out-state)	517-373-1280	17.19
69	Minnie Creek	Michigan DNR Fisheries Division	U	U	800-292-4706 (in-state); 517-373-7660 (out-state)	517-373-1280	16.52
70	Winnepesaug Creek	Michigan DNR Fisheries Division	U	U	800-292-4706 (in-state); 517-373-7660 (out-state)	517-373-1280	16.41
71	Penoyer Creek (Newaygo)	Michigan DNR Fisheries Division	U	U	800-292-4706 (in-state); 517-373-7660 (out-state)	517-373-1280	15.65
72	Costen Drain trib.	Michigan DNR Fisheries Division	U	U	800-292-4706 (in-state); 517-373-7660 (out-state)	517-373-1280	15.42
73	Wrights Creek	Michigan DNR Fisheries Division	U	U	800-292-4706 (in-state); 517-373-7660 (out-state)	517-373-1280	14.47
74	Costen Drain	Michigan DNR Fisheries Division	U	U	800-292-4706 (in-state); 517-373-7660 (out-state)	517-373-1280	13.60
75	Sand Creek trib.	Michigan DNR Fisheries Division	U	U	800-292-4706 (in-state); 517-373-7660 (out-state)	517-373-1280	13.54
76	Freeman Creek	Michigan DNR Fisheries Division	U	U	800-292-4706 (in-state); 517-373-7660 (out-state)	517-373-1280	13.50
77	Mullen Creek (Newaygo)	Michigan DNR Fisheries Division	U	U	800-292-4706 (in-state); 517-373-7660 (out-state)	517-373-1280	13.11
78	Mosquito Creek (Muskegon)	Michigan DNR Fisheries Division	U	U	800-292-4706 (in-state); 517-373-7660 (out-state)	517-373-1280	12.42
79	Holmes Drain	Michigan DNR Fisheries Division	U	U	800-292-4706 (in-state); 517-373-7660 (out-state)	517-373-1280	12.25
80	Blood Drain	Michigan DNR Fisheries Division	U	U	800-292-4706 (in-state); 517-373-7660 (out-state)	517-373-1280	11.69
81	Graham Creek	Michigan DNR Fisheries Division	U	U	800-292-4706 (in-state); 517-373-7660 (out-state)	517-373-1280	11.40
82	03-62-0011-P	Michigan DEQ	Michigan St.	Fremont	231-689-7354	517-241-7734	11.25
83	Brooks Creek (Newaygo)	Michigan DNR Fisheries Division	U	U	800-292-4706 (in-state); 517-373-7660 (out-state)	517-373-1280	10.80

84	Ryerson Lake trib.	Michigan DNR Fisheries Division	U	U	800-292-4706 (in-state); 517-373-7660 (out-state)	517-373-1280	10.34
85	McDuffee Creek trib.	Michigan DNR Fisheries Division	U	U	800-292-4706 (in-state); 517-373-7660 (out-state)	517-373-1280	9.80
86	E Branch Heald Creek	Michigan DNR Fisheries Division	U	U	800-292-4706 (in-state); 517-373-7660 (out-state)	517-373-1280	9.24
87	Paris Creek	Michigan DNR Fisheries Division	U	U	800-292-4706 (in-state); 517-373-7660 (out-state)	517-373-1280	9.21
88	Lynn Drain	Michigan DNR Fisheries Division	U	U	800-292-4706 (in-state); 517-373-7660 (out-state)	517-373-1280	9.19
89	Pere Marquette River, Little S Branch trib.	Michigan DNR Fisheries Division	U	U	800-292-4706 (in-state); 517-373-7660 (out-state)	517-373-1280	8.86
90	Betts Creek	Michigan DNR Fisheries Division	U	U	800-292-4706 (in-state); 517-373-7660 (out-state)	517-373-1280	8.61
91	Pere Marquette River, Big S Branch trib.	Michigan DNR Fisheries Division	U	U	800-292-4706 (in-state); 517-373-7660 (out-state)	517-373-1280	8.55
92	Flinton Creek trib.	Michigan DNR Fisheries Division	U	U	800-292-4706 (in-state); 517-373-7660 (out-state)	517-373-1280	8.51
93	James Creek	Michigan DNR Fisheries Division	U	U	800-292-4706 (in-state); 517-373-7660 (out-state)	517-373-1280	8.32
94	Allen Creek	Michigan DNR Fisheries Division	U	U	800-292-4706 (in-state); 517-373-7660 (out-state)	517-373-1280	8.23
95	Mosquito Creek trib.	Michigan DNR Fisheries Division	U	U	800-292-4706 (in-state); 517-373-7660 (out-state)	517-373-1280	8.13
96	02-62-0014-P	Michigan DEQ	E 136th St.	Grant	231-689-7354	517-241-7734	7.96
97	Veenboer Drain	Michigan DNR Fisheries Division	U	U	800-292-4706 (in-state); 517-373-7660 (out-state)	517-373-1280	7.91
98	Blair Drain	Michigan DNR Fisheries Division	U	U	800-292-4706 (in-state); 517-373-7660 (out-state)	517-373-1280	7.86
99	Fourmile Creek	Michigan DNR Fisheries Division	U	U	800-292-4706 (in-state); 517-373-7660 (out-state)	517-373-1280	7.80

100	Siems Creek	Michigan DNR Fisheries Division	U	U	800-292-4706 (in-state); 517-373-7660 (out-state)	517-373-1280	7.77
101	Dry Run	Michigan DNR Fisheries Division	U	U	800-292-4706 (in-state); 517-373-7660 (out-state)	517-373-1280	7.45
102	Whipple Creek	Michigan DNR Fisheries Division	U	U	800-292-4706 (in-state); 517-373-7660 (out-state)	517-373-1280	7.17
103	Williams Creek	Michigan DNR Fisheries Division	U	U	800-292-4706 (in-state); 517-373-7660 (out-state)	517-373-1280	7.01
104	Rogue River	Michigan DNR Fisheries Division	U	U	800-292-4706 (in-state); 517-373-7660 (out-state)	517-373-1280	6.93
105	Wright Drain	Michigan DNR Fisheries Division	U	U	800-292-4706 (in-state); 517-373-7660 (out-state)	517-373-1280	6.72
106	Cow Creek	Michigan DNR Fisheries Division	U	U	800-292-4706 (in-state); 517-373-7660 (out-state)	517-373-1280	6.68
107	Ludke Drain	Michigan DNR Fisheries Division	U	U	800-292-4706 (in-state); 517-373-7660 (out-state)	517-373-1280	6.53
108	03-62-0019	Michigan DEQ	Green Ave.	Fremont	231-689-7354	517-241-7734	6.44
109	Second Cole Creek	Michigan DNR Fisheries Division	U	U	800-292-4706 (in-state); 517-373-7660 (out-state)	517-373-1280	6.35
110	Minnie Creek trib.	Michigan DNR Fisheries Division	U	U	800-292-4706 (in-state); 517-373-7660 (out-state)	517-373-1280	6.28
111	Greenwood Creek	Michigan DNR Fisheries Division	U	U	800-292-4706 (in-state); 517-373-7660 (out-state)	517-373-1280	5.95
112	Moses Drain	Michigan DNR Fisheries Division	U	U	800-292-4706 (in-state); 517-373-7660 (out-state)	517-373-1280	5.92
113	Maple River (Newaygo)	Michigan DNR Fisheries Division	U	U	800-292-4706 (in-state); 517-373-7660 (out-state)	517-373-1280	5.74
114	Kimball Lake trib.	Michigan DNR Fisheries Division	U	U	800-292-4706 (in-state); 517-373-7660 (out-state)	517-373-1280	5.54
115	Dalziel Creek	Michigan DNR Fisheries Division	U	U	800-292-4706 (in-state); 517-373-7660 (out-state)	517-373-1280	5.50

116	unnamed creek	Michigan DNR Fisheries Division	U	U	800-292-4706 (in-state); 517-373-7660 (out-state)	517-373-1280	5.48
117	Hillbrand Drain	Michigan DNR Fisheries Division	U	U	800-292-4706 (in-state); 517-373-7660 (out-state)	517-373-1280	5.31
118	Whipple Creek trib.	Michigan DNR Fisheries Division	U	U	800-292-4706 (in-state); 517-373-7660 (out-state)	517-373-1280	5.12
119	Markle Drain	Michigan DNR Fisheries Division	U	U	800-292-4706 (in-state); 517-373-7660 (out-state)	517-373-1280	4.52
120	Woody Creek	Michigan DNR Fisheries Division	U	U	800-292-4706 (in-state); 517-373-7660 (out-state)	517-373-1280	4.21
121	Third Lake trib.	Michigan DNR Fisheries Division	U	U	800-292-4706 (in-state); 517-373-7660 (out-state)	517-373-1280	4.20
122	Cushman Creek trib.	Michigan DNR Fisheries Division	U	U	800-292-4706 (in-state); 517-373-7660 (out-state)	517-373-1280	4.19
123	W Branch Heald Creek	Michigan DNR Fisheries Division	U	U	800-292-4706 (in-state); 517-373-7660 (out-state)	517-373-1280	4.07
124	Fivemile Creek trib.	Michigan DNR Fisheries Division	U	U	800-292-4706 (in-state); 517-373-7660 (out-state)	517-373-1280	3.88
125	Maple River trib.	Michigan DNR Fisheries Division	U	U	800-292-4706 (in-state); 517-373-7660 (out-state)	517-373-1280	3.85
126	Winnepesaug Creek trib.	Michigan DNR Fisheries Division	U	U	800-292-4706 (in-state); 517-373-7660 (out-state)	517-373-1280	3.75
127	Hindes Drain	Michigan DNR Fisheries Division	U	U	800-292-4706 (in-state); 517-373-7660 (out-state)	517-373-1280	3.65
128	Cedar Creek trib.	Michigan DNR Fisheries Division	U	U	800-292-4706 (in-state); 517-373-7660 (out-state)	517-373-1280	3.60
129	Cow Creek trib.	Michigan DNR Fisheries Division	U	U	800-292-4706 (in-state); 517-373-7660 (out-state)	517-373-1280	3.52
130	First Lake trib.	Michigan DNR Fisheries Division	U	U	800-292-4706 (in-state); 517-373-7660 (out-state)	517-373-1280	3.36

131	Poll Drain	Michigan DNR Fisheries Division	U	U	800-292-4706 (in-state); 517-373-7660 (out-state)	517-373-1280	3.27
132	Bennett Creek trib.	Michigan DNR Fisheries Division	U	U	800-292-4706 (in-state); 517-373-7660 (out-state)	517-373-1280	3.19
133	Carlson Drain	Michigan DNR Fisheries Division	U	U	800-292-4706 (in-state); 517-373-7660 (out-state)	517-373-1280	3.18
134	Bear Creek	Michigan DNR Fisheries Division	U	U	800-292-4706 (in-state); 517-373-7660 (out-state)	517-373-1280	3.14
135	Slater Drain	Michigan DNR Fisheries Division	U	U	800-292-4706 (in-state); 517-373-7660 (out-state)	517-373-1280	3.11
136	Christenson Drain	Michigan DNR Fisheries Division	U	U	800-292-4706 (in-state); 517-373-7660 (out-state)	517-373-1280	3.01
137	03-62-0004-P	Michigan DEQ	N/A	Bitely	231-689-7354	517-241-7734	2.92
138	Tank Creek trib.	Michigan DNR Fisheries Division	U	U	800-292-4706 (in-state); 517-373-7660 (out-state)	517-373-1280	2.87
139	Geers Drain	Michigan DNR Fisheries Division	U	U	800-292-4706 (in-state); 517-373-7660 (out-state)	517-373-1280	2.86
140	02-62-0038	Michigan DEQ	Mason Dr.	Newaygo	231-689-7354	517-241-7734	2.77
141	Wright Drain trib.	Michigan DNR Fisheries Division	U	U	800-292-4706 (in-state); 517-373-7660 (out-state)	517-373-1280	2.56
142	Betts Creek trib.	Michigan DNR Fisheries Division	U	U	800-292-4706 (in-state); 517-373-7660 (out-state)	517-373-1280	2.36
143	Fourth Lake trib.	Michigan DNR Fisheries Division	U	U	800-292-4706 (in-state); 517-373-7660 (out-state)	517-373-1280	2.32
144	Pease Creek trib.	Michigan DNR Fisheries Division	U	U	800-292-4706 (in-state); 517-373-7660 (out-state)	517-373-1280	2.21
145	Wrights Creek trib.	Michigan DNR Fisheries Division	U	U	800-292-4706 (in-state); 517-373-7660 (out-state)	517-373-1280	1.98
146	James Creek trib.	Michigan DNR Fisheries Division	U	U	800-292-4706 (in-state); 517-373-7660 (out-state)	517-373-1280	1.95
147	Cushman Creek	Michigan DNR Fisheries Division	U	U	800-292-4706 (in-state); 517-373-7660 (out-state)	517-373-1280	1.86

148	Wetlands Reserve Program	Natural Resources Conservation Service	Slocum Rd.	Ravenna	231-724-6341	616-942-4111	1.67
149	00-62-0056	Michigan DEQ	N Mundy Ave.	White Cloud	231-689-7354	517-241-7734	1.43
150	Duke Creek trib.	Michigan DNR Fisheries Division	U	U	800-292-4706 (in-state); 517-373-7660 (out-state)	517-373-1280	0.86
151	S Mitchell Creek	Michigan DNR Fisheries Division	U	U	800-292-4706 (in-state); 517-373-7660 (out-state)	517-373-1280	0.85
152	Peck Lake and Mud Lake trib.	Michigan DNR Fisheries Division	U	U	800-292-4706 (in-state); 517-373-7660 (out-state)	517-373-1280	0.58
153	Indian Creek trib.	Michigan DNR Fisheries Division	U	U	800-292-4706 (in-state); 517-373-7660 (out-state)	517-373-1280	< 0.01

Special Designated Areas (Cont'd)

#	Name	City	Category	Waterbody	Location	Comments	Area(acres)
1	Newaygo Prairies-Steelcase	Bitely/White Cloud	Scientific and Natural Area	none	N of E Jackson St	This RNA represents undisturbed and recovering dry sand prairies and oak savannahs characterized by sparse woody vegetation such as pin oak (<i>Quercus palustris</i>), black oak (<i>Quercus velutina</i>), and eastern white pine (<i>Pinus strobus</i>).	1,029.51
2	Muskegon River (Muskegon)	U	Designated Trout Stream	Muskegon River; Muskegon River, N & S Channels	In southern Newaygo County and central Muskegon County.	Stream contains significant populations of trout and/or salmon.	990.58
3	Wetlands Reserve Program	Walkerville	Conservation Easement	Beaver Creek	Harrison & 200th Ave	<i>No Data</i>	664.05
4	Ore-Ida Prairie	Newaygo	Private Conservation Land	Cold Creek	E 58th St & Barberry Ave	<i>No Data</i>	377.48
5	S Branch White River	U	State Natural River	White River, S Branch	Flows from headwaters downstream to confluence with the mainstem of the White River.	State Natural Rivers are protected through a partnership between riverfront property owners, local units of government, and the Michigan DNR.	345.71
6	Great Lakes Fishery Trust	Newaygo	Private Nature Preserve	Muskegon River	Along the Muskegon River	<i>No Data</i>	293.45
7	CE-LCWM	White Cloud	Conservation Easement	Woodrail Lake; Robnson Creek; White River, South Branch	Wisner Ave & W Baseline Rd	Private	289.62
8	Wetlands Reserve Program	Paris	Conservation Easement	McDuffee Creek	12 Mile Rd & Oak Ave	<i>No Data</i>	229.49
9	Loda Lake National Wildlife Sanctuary	White Cloud	Nature Preserve	Loda Lake	6 Mile & Felch Ave	Co-managed with USFS	228.12
10	CE-LCWM	Newaygo	Conservation Easement	Muskegon River	Southern dead end of Hazlewood Ave	Private	188.78
11	Wetlands Reserve Program	Bitely	Conservation Easement	Pere Marquette River, Little S Branch	<i>No Data</i>	<i>No Data</i>	165.90
12	Sheridan Township Forest	Fremont	Forest Reserve	Butler Creek	88th St & Osborn Ave	<i>No Data</i>	165.82
13	CE-LCWM	Newaygo	Conservation Easement	Muskegon River	72nd St & Spruce Ave	Private	163.52

14	Newaygo Prairies Early RNA	Newaygo	Scientific and Natural Area	none	Poplar Ave & E 48th St	This RNA represents undisturbed and recovering dry sand prairies and oak savannahs characterized by sparse woody vegetation such as pin oak (<i>Quercus palustris</i>), black oak (<i>Quercus velutina</i>), and eastern white pine (<i>Pinus strobus</i>).	162.63
15	CE-LCWM	Bitely	Conservation Easement	McDuffee Creek	13 Mile Rd & Arthur Dr	Private	157.87
16	CE-LCWM	Bitely	Conservation Easement	Pere Marquette River, Little S Branch	Walnut Ave & E 17 Mile Rd	Private	155.48
17	Wetlands Reserve Program	White Cloud	Conservation Easement	none	Spruce Ave & 6 Mile Rd	<i>No Data</i>	152.40
18	Chain of Lakes	U	Designated Trout Stream	Chain of Lakes	In southwestern Newaygo County.	Stream contains significant populations of trout and/or salmon.	117.40
19	Newaygo Prairie	Newaygo	Private Nature Preserve	none	Located NE of Newaygo on the corner of Poplar Ave and 56th st	<i>No Data</i>	109.15
20	CE-LCWM	Bitely	Conservation Easement	Pease Creek	Pine Ave, N of 16 Mile Rd	Private	98.24
21	Karner Blue	Newaygo	Private Nature Preserve	none	in Brooks Township NE of Newaygo	<i>No Data</i>	81.06
22	Wetlands Reserve Program	Grant	Conservation Easement	none	N side of the E end of 136th St	<i>No Data</i>	74.80
23	CE-LCWM	Newaygo	Conservation Easement	Muskegon River	Borders Manistee National Forest and the Muskegon River	Private	70.59
24	Wetlands Reserve Program	Newaygo	Conservation Easement	unnamed pond	Spring Dr & W 72nd St	<i>No Data</i>	64.37
25	Wetlands Reserve Program	Grant	Conservation Easement	none	136th St & Spruce Ave	<i>No Data</i>	59.71
26	Wetlands Reserve Program	Fremont	Conservation Easement	none	Luce Ave & 80th St	<i>No Data</i>	54.71
27	Martin Creek (MI)	U	Designated Trout Stream	Martin Creek; White River, S Branch	In W central Newaygo County.	Stream contains significant populations of trout and/or salmon.	52.79
28	Wetlands Reserve Program	Grant	Conservation Easement	Sand Creek	NW of Wisner Ave & W 120th St	<i>No Data</i>	52.19

29	Wetlands Reserve Program	Fremont	Conservation Easement	none	74th St & Dickinson Ave	<i>No Data</i>	50.62
30	Mena Creek	U	Designated Trout Stream	Mena Creek; White River, S Branch	In W central Newaygo County.	Stream contains significant populations of trout and/or salmon.	50.53
31	Wetlands Reserve Program	Fremont	Conservation Easement	none	W 16th St & S Stone Rd	<i>No Data</i>	49.28
32	Tank Creek (Newaygo)	U	Designated Trout Stream	Tank Creek; Winnepesaug Creek	In N central Newaygo County.	Stream contains significant populations of trout and/or salmon.	48.59
33	CE-LCWM	Newaygo	Conservation Easement	Muskegon River	S Parson Ave's S end dead ends at easement	Private	47.71
34	Brooks Creek (Sheridan Twp.)	U	Designated Trout Stream	Brooks Creek	In southwestern Newaygo County and E central Muskegon County.	Stream contains significant populations of trout and/or salmon.	47.59
35	CE-LCWM	Newaygo	Conservation Easement	Muskegon River	E end of W 90th Ave	Private	47.30
36	Little S Branch Pere Marquette River	U	Designated Trout Stream	Little S Branch Pere Marquette River	In northeastern Newaygo County.	Stream contains significant populations of trout and/or salmon.	45.84
37	Wetlands Reserve Program	Howard	Conservation Easement	Ransom Creek	104th St & Locust St	<i>No Data</i>	44.10
38	Big S Branch Pere Marquette River	U	Designated Trout Stream	Big S Branch Pere Marquette River; Pere Marquette R.	In northwestern Newaygo County, northeastern Oceana County, and southern Mason County.	Stream contains significant populations of trout and/or salmon.	43.28
39	Newaygo Prairies Fee	Newaygo	Private Conservation Land	Bigelow Creek	N side of 58th St, at S Outaway Dr	Non-Governmental Organization Land	39.96
40	Wetlands Reserve Program	Grant	Conservation Easement	none	112th & Peach	<i>No Data</i>	37.33
41	Sailors Virgin Pine Forest	Newaygo	Nature Preserve	none	On 52nd Street, .25 mile E of Locust	Only remaining stand of virgin pine in area. Privately owned by James Sailors, open to the public for hiking, picnics. no camping; no fires.	34.94
42	Bigelow Creek	U	Designated Trout Stream	Bigelow Creek; Muskegon River	In southeastern Newaygo County.	Stream contains significant populations of trout and/or salmon.	33.95

43	Bigelow Creek trib.	U	Designated Trout Stream	unnamed creek; Bigelow Creek	In southeastern Newaygo County.	Stream contains significant populations of trout and/or salmon.	32.88
44	Wetlands Reserve Program	Walkerville	Conservation Easement	none	S side of Grant St, between Maple Island Rd and Dickinson Ave	<i>No Data</i>	32.84
45	Wetlands Reserve Program	Fremont	Conservation Easement	none	W of Ryerson Lake	<i>No Data</i>	32.46
46	Ewing Creek	U	Designated Trout Stream	Ewing Creek; McDuffee Creek	In northeastern Newaygo County.	Stream contains significant populations of trout and/or salmon.	32.33
47	S Branch White River	U	Designated Trout Stream	White River, S Branch	In E central Newaygo County.	Stream contains significant populations of trout and/or salmon.	31.78
48	Cedar Creek (Newaygo)	U	Designated Trout Stream	Cedar Creek; Big S Branch Pere Marquette River	In S central Lake County and northwestern Newaygo County.	Stream contains significant populations of trout and/or salmon.	31.64
49	McDuffee Creek	U	Designated Trout Stream	McDuffee Creek; Little S Branch Pere Marquette R.	In northeastern Newaygo County.	Stream contains significant populations of trout and/or salmon.	31.07
50	Tamarack Creek	U	Designated Trout Stream	Tamarack Creek; Muskegon River	In southeastern Mecosta County, northwestern Montcalm County, and southeastern Newaygo County.	Stream contains significant populations of trout and/or salmon.	29.66
51	Pease Creek	U	Designated Trout Stream	Pease Creek; Little S Branch Pere Marquette River	In northeastern Newaygo County.	Stream contains significant populations of trout and/or salmon.	29.63
52	Wetlands Reserve Program	Grant	Conservation Easement	unnamed pond	Peach Ave & 112th St	<i>No Data</i>	28.48
53	Wetlands Reserve Program	Fremont	Conservation Easement	unnamed ponds	N side of 80th St, between S Luce Ave and S Warner Ave	<i>No Data</i>	24.69
54	Wetlands Reserve Program	Grant	Conservation Easement	Crockery Creek	S side of 136th St, W of Catalpa Ave	<i>No Data</i>	23.86
55	Sand Creek (Newaygo)	U	Designated Trout Stream	Sand Creek; Muskegon River	In S central Newaygo County.	Stream contains significant populations of trout and/or salmon.	22.64

56	Bennett Creek	U	Designated Trout Stream	Bennett Creek; Hardy Dam Pond; Muskegon River	In E central Newaygo and SW Mecosta County.	Stream contains significant populations of trout and/or salmon.	22.49
57	Hickory Creek (Newaygo)	U	Designated Trout Stream	Hickory Creek; Rogue River	In northwestern Kent County and southeastern Newaygo County.	Stream contains significant populations of trout and/or salmon.	21.75
58	Newaygo Prairies Early RNA	Newaygo	Scientific and Natural Area	none	E side of road, S of Arbor Dr	This RNA represents undisturbed and recovering dry sand prairies and oak savannahs characterized by sparse woody vegetation such as pin oak (<i>Quercus palustris</i>), black oak (<i>Quercus velutina</i>), and eastern white pine (<i>Pinus strobus</i>).	21.52
59	Fivemile Creek (Newaygo)	U	Designated Trout Stream	Fivemile Creek; White River, S Branch	In E central Newaygo County.	Stream contains significant populations of trout and/or salmon.	21.39
60	Little Muskegon River	U	Designated Trout Stream	Little Muskegon River; Muskegon River	In S central Mecosta County, southeastern Newaygo County, and northwestern Montcalm County.	Stream contains significant populations of trout and/or salmon.	21.07
61	Butler Creek	U	Designated Trout Stream	Butler Creek; Brooks Creek	In southwestern Newaygo County.	Stream contains significant populations of trout and/or salmon.	20.75
62	West Michigan Creek	U	Designated Trout Stream	West Michigan Creek; Winnepesaug Creek	In northwestern Newaygo County.	Stream contains significant populations of trout and/or salmon.	19.79
63	Flinton Creek	U	Designated Trout Stream	Flinton Creek	In E central Newaygo County.	Stream contains significant populations of trout and/or salmon.	18.82
64	Rattlesnake Creek (Newaygo)	U	Designated Trout Stream	Rattlesnake Creek; White River, S Branch	In central Newaygo County.	Stream contains significant populations of trout and/or salmon.	18.72
65	Paris Creek trib.	U	Designated Trout Stream	unnamed creek; Paris Creek	In northeastern Newaygo County.	Stream contains significant populations of trout and/or salmon.	17.27

66	Brooks Creek trib.	U	Designated Trout Stream	unnamed creek; Brooks Creek	In southwestern Newaygo County.	Stream contains significant populations of trout and/or salmon.	17.19
67	Muskegon River trib.	U	Designated Trout Stream	unnamed creek; Muskegon River	In southwestern Newaygo County.	Stream contains significant populations of trout and/or salmon.	16.71
68	Minnie Creek	U	Designated Trout Stream	Minnie Creek; Muskegon River	In southwestern Newaygo County.	Stream contains significant populations of trout and/or salmon.	16.52
69	Winnepesaug Creek	U	Designated Trout Stream	Winnepesaug Creek; Big S Branch Pere Marquette R.	In northwestern Newaygo County.	Stream contains significant populations of trout and/or salmon.	16.41
70	Penoyer Creek (Newaygo)	U	Designated Trout Stream	Penoyer Creek; Muskegon River	In S central Newaygo County.	Stream contains significant populations of trout and/or salmon.	15.65
71	Paris Creek trib.	U	Designated Trout Stream	unnamed creek; Paris Creek	In northeastern Newaygo County and northwestern Mecosta County.	Stream contains significant populations of trout and/or salmon.	15.59
72	Costen Drain trib.	U	Designated Trout Stream	unnamed creek; Costen Drain	In southeastern Newaygo County.	Stream contains significant populations of trout and/or salmon.	15.42
73	Wrights Creek	U	Designated Trout Stream	Wrights Creek; White River, S Branch	In W central Newaygo County.	Stream contains significant populations of trout and/or salmon.	14.47
74	White River, S Branch trib.	U	Designated Trout Stream	unnamed creek; White River, S Branch	In W central Newaygo County.	Stream contains significant populations of trout and/or salmon.	13.95
75	Muskegon River trib.	U	Designated Trout Stream	unnamed creek; Muskegon River	In S central Newaygo County.	Stream contains significant populations of trout and/or salmon.	13.79
76	Costen Drain	U	Designated Trout Stream	Costen Drain; Rogue River	In southeastern Newaygo County.	Stream contains significant populations of trout and/or salmon.	13.60
77	Freeman Creek	U	Designated Trout Stream	Freeman Creek; Big S Branch Pere Marquette River	In northwestern Newaygo County.	Stream contains significant populations of trout and/or salmon.	13.50
78	Mullen Creek (Newaygo)	U	Designated Trout Stream	Mullen Creek; White River, S Branch	In E central Newaygo County.	Stream contains significant populations of trout and/or salmon.	13.11

79	Mosquito Creek (Muskegon)	U	Designated Trout Stream	Mosquito Creek	In southwestern Newaygo County and eastern Muskegon County.	Stream contains significant populations of trout and/or salmon.	12.42
80	Holmes Drain	U	Designated Trout Stream	Holmes Drain; Ackland Lake; Williams Creek	In S central Newaygo County.	Stream contains significant populations of trout and/or salmon.	12.25
81	Fremont Lake trib.	U	Designated Trout Stream	unnamed creek; Fremont Lake	In southwestern Newaygo County.	Stream contains significant populations of trout and/or salmon.	12.12
82	unnamed creek trib.	U	Designated Trout Stream	unnamed creek; Brooks Creek	In southwestern Newaygo County.	Stream contains significant populations of trout and/or salmon.	11.87
83	Blood Drain	U	Designated Trout Stream	Blood Drain; Blood Lake; Sand Creek	In southwestern Newaygo County.	Stream contains significant populations of trout and/or salmon.	11.69
84	Graham Creek	U	Designated Trout Stream	Graham Creek; Brooks Creek	In southwestern Newaygo County.	Stream contains significant populations of trout and/or salmon.	11.40
85	03-62-0011-P	Fremont	Conservation Easement	unnamed pond	Michigan St is off the N side of W 44th Ave, W of N Weaver Ave	MI-126098	11.25
86	Brooks Creek (Newaygo)	U	Designated Trout Stream	Brooks Creek; Muskegon River	In S central Newaygo County.	Stream contains significant populations of trout and/or salmon.	10.80
87	Ryerson Lake trib.	U	Designated Trout Stream	unnamed creek; Ryerson Lake	In S central Newaygo County.	Stream contains significant populations of trout and/or salmon.	10.34
88	McDuffee Creek trib.	U	Designated Trout Stream	unnamed creek; McDuffee Creek	In northeastern Newaygo County.	Stream contains significant populations of trout and/or salmon.	9.80
89	Sand Creek trib.	U	Designated Trout Stream	unnamed creek; Sand Creek	In S central Newaygo County.	Stream contains significant populations of trout and/or salmon.	9.45
90	E Branch Heald Creek	U	Designated Trout Stream	Heald Creek, E Branch; Martin Creek	In W central Newaygo County.	Stream contains significant populations of trout and/or salmon.	9.24
91	Paris Creek	U	Designated Trout Stream	Paris Creek; Muskegon River	In southeastern Lake County, northeastern Newaygo County, and northwestern Mecosta County.	Stream contains significant populations of trout and/or salmon.	9.21

92	Lynn Drain	U	Designated Trout Stream	Lynn Drain; Williams Creek	In S central Newaygo County.	Stream contains significant populations of trout and/or salmon.	9.19
93	White River, S Branch trib.	U	Designated Trout Stream	unnamed creek; White River, S Branch	In central Newaygo County.	Stream contains significant populations of trout and/or salmon.	9.13
94	Fremont Lake trib.	U	Designated Trout Stream	unnamed creek; Lorden Lake; Fremont Lake	In southwestern Newaygo County.	Stream contains significant populations of trout and/or salmon.	8.83
95	Pere Marquette River, Little S Branch trib.	U	Designated Trout Stream	unnamed creek; Pere Marquette River, Little S Branch	In northeastern Newaygo County.	Stream contains significant populations of trout and/or salmon.	8.64
96	Betts Creek	U	Designated Trout Stream	Betts Creek; Hardy Dam Pond; Muskegon River	In northeastern Newaygo County and W central Mecosta County.	Stream contains significant populations of trout and/or salmon.	8.61
97	Pere Marquette River, Big S Branch trib.	U	Designated Trout Stream	unnamed creek; Big S Branch Pere Marquette River	In northwestern Newaygo County.	Stream contains significant populations of trout and/or salmon.	8.55
98	Flinton Creek trib.	U	Designated Trout Stream	unnamed creek; Flinton Creek	In E central Newaygo County.	Stream contains significant populations of trout and/or salmon.	8.51
99	unnamed creek trib.	U	Designated Trout Stream	unnamed creek; Paris Creek	In northeastern Newaygo County and northwestern Mecosta County.	Stream contains significant populations of trout and/or salmon.	8.37
100	Allen Creek	U	Designated Trout Stream	Allen Creek; Big S Branch Pere Marquette River	In northeastern Oceana County and northwestern Newaygo County.	Stream contains significant populations of trout and/or salmon.	8.23
101	unnamed creek trib.	U	Designated Trout Stream	unnamed creek; Paris Creek	In northeastern Newaygo County.	Stream contains significant populations of trout and/or salmon.	8.21
102	02-62-0014-P	Grant	Conservation Easement	none	S side of the road, just E of Willow Ave	MI-126092	7.96
103	Veenboer Drain	U	Designated Trout Stream	Veenboer Drain, Rogue River	In southeastern Newaygo County.	Stream contains significant populations of trout and/or salmon.	7.91
104	Blair Drain	U	Designated Trout Stream	Blair Drain; Minnie Creek	In southwestern Newaygo County.	Stream contains significant populations of trout and/or salmon.	7.86

105	Fourmile Creek	U	Designated Trout Stream	Fourmile Creek; Muskegon River	In S central Newaygo County.	Stream contains significant populations of trout and/or salmon.	7.80
106	Siems Creek	U	Designated Trout Stream	Siems Creek; Butler Creek	In southwestern Newaygo County.	Stream contains significant populations of trout and/or salmon.	7.77
107	Mosquito Creek trib.	U	Designated Trout Stream	unnamed creek; Mosquito Creek	In southwestern Newaygo County.	Stream contains significant populations of trout and/or salmon.	7.55
108	Dry Run	U	Designated Trout Stream	Dry Run; Butler Creek	In southwestern Newaygo County.	Stream contains significant populations of trout and/or salmon.	7.45
109	Whipple Creek	U	Designated Trout Stream	Whipple Creek; McDuffee Creek	In northeastern Newaygo County.	Stream contains significant populations of trout and/or salmon.	7.17
110	Williams Creek	U	Designated Trout Stream	Williams Creek; Butler Creek	In southwestern Newaygo County.	Stream contains significant populations of trout and/or salmon.	7.01
111	Rogue River	U	Designated Trout Stream	Rogue River	In northwestern Kent County and southeastern Newaygo County.	Stream contains significant populations of trout and/or salmon.	6.93
112	White River, S Branch trib.	U	Designated Trout Stream	unnamed creek; White River, S Branch	In E central Newaygo County.	Stream contains significant populations of trout and/or salmon.	6.90
113	Wright Drain	U	Designated Trout Stream	Wright Drain; Markle Drain	In southeastern Newaygo County.	Stream contains significant populations of trout and/or salmon.	6.72
114	Cow Creek	U	Designated Trout Stream	Cow Creek; Brooks Creek	In southwestern Newaygo County.	Stream contains significant populations of trout and/or salmon.	6.68
115	Ludke Drain	U	Designated Trout Stream	Ludke Drain; unnamed creek	In S central Newaygo County.	Stream contains significant populations of trout and/or salmon.	6.53
116	03-62-0019	Fremont	Conservation Easement	none	Green Ave & Locust St	Private	6.44
117	Second Cole Creek	U	Designated Trout Stream	Second Cole Creek; White River, S Branch	In central Newaygo County.	Stream contains significant populations of trout and/or salmon.	6.35

118	Minnie Creek trib.	U	Designated Trout Stream	unnamed creek; Minnie Creek	In southwestern Newaygo County.	Stream contains significant populations of trout and/or salmon.	6.28
119	Greenwood Creek	U	Designated Trout Stream	Greenwood Creek; Muskegon River	In S central Newaygo County.	Stream contains significant populations of trout and/or salmon.	5.95
120	Moses Drain	U	Designated Trout Stream	Moses Drain; Christenson Drain	In S central Newaygo County.	Stream contains significant populations of trout and/or salmon.	5.92
121	Maple River (Newaygo)	U	Designated Trout Stream	Maple River; Muskegon River	In southwestern Newaygo County and E central Muskegon County.	Stream contains significant populations of trout and/or salmon.	5.74
122	Kimball Lake trib.	U	Designated Trout Stream	unnamed creek; Kimball Lake	In S central Newaygo County.	Stream contains significant populations of trout and/or salmon.	5.54
123	Dalziel Creek	U	Designated Trout Stream	Dalziel Creek; Muskegon River	In northeastern Newaygo County.	Stream contains significant populations of trout and/or salmon.	5.50
124	Hillbrand Drain	U	Designated Trout Stream	Hillbrand Drain; Rogue River	In northwestern Kent County and southeastern Newaygo County.	Stream contains significant populations of trout and/or salmon.	5.31
125	unnamed creek trib.	U	Designated Trout Stream	unnamed creek	In northeastern Newaygo County.	Stream contains significant populations of trout and/or salmon.	5.23
126	Whipple Creek trib.	U	Designated Trout Stream	unnamed creek; Whipple Creek	In northeastern Newaygo County.	Stream contains significant populations of trout and/or salmon.	5.12
127	Bigelow Creek trib.	U	Designated Trout Stream	unnamed creek; Bigelow Creek	In central Newaygo County.	Stream contains significant populations of trout and/or salmon.	4.93
128	Markle Drain	U	Designated Trout Stream	Markle Drain; Cedar Creek	In northeastern Muskegon County and southwestern Newaygo County.	Stream contains significant populations of trout and/or salmon.	4.52
129	James Creek	U	Designated Trout Stream	James Creek	In E central Newaygo County.	Stream contains significant populations of trout and/or salmon.	4.37
130	Woody Creek	U	Designated Trout Stream	Wood Creek; Big S Branch Pere Marquette River	In northwestern Newaygo County.	Stream contains significant populations of trout and/or salmon.	4.21

131	Third Lake trib.	U	Designated Trout Stream	unnamed creek; Third Lake	In southwestern Newaygo County.	Stream contains significant populations of trout and/or salmon.	4.20
132	Cushman Creek trib.	U	Designated Trout Stream	unnamed creek; Cushman Creek	In southeastern Newaygo County and southeastern Oceana County.	Stream contains significant populations of trout and/or salmon.	4.19
133	unnamed creek	U	Designated Trout Stream	unnamed creek	In northeastern Newaygo County.	Stream contains significant populations of trout and/or salmon.	4.15
134	Sand Creek trib.	U	Designated Trout Stream	unnamed creek; Sand Creek	In southwestern Newaygo County.	Stream contains significant populations of trout and/or salmon.	4.09
135	W Branch Heald Creek	U	Designated Trout Stream	Heald Creek, W Branch; Martin Creek	In W central Newaygo County.	Stream contains significant populations of trout and/or salmon.	4.07
136	James Creek	U	Designated Trout Stream	James Creek; White River, S Branch	In E central Newaygo County.	Stream contains significant populations of trout and/or salmon.	3.94
137	Fivemile Creek trib.	U	Designated Trout Stream	unnamed creek; Fivemile Creek	In central Newaygo County.	Stream contains significant populations of trout and/or salmon.	3.88
138	Maple River trib.	U	Designated Trout Stream	unnamed creek; Maple River	In southwestern Newaygo County.	Stream contains significant populations of trout and/or salmon.	3.85
139	unnamed creek trib.	U	Designated Trout Stream	unnamed creek; Fourth Lake	In southwestern Newaygo County.	Stream contains significant populations of trout and/or salmon.	3.75
140	Winnepesaug Creek trib.	U	Designated Trout Stream	unnamed creek; Winnepesaug Creek	In northwestern Newaygo County.	Stream contains significant populations of trout and/or salmon.	3.75
141	Hindes Drain	U	Designated Trout Stream	Hindes Drain; Ford Lake	In southwestern Newaygo County.	Stream contains significant populations of trout and/or salmon.	3.65
142	Cedar Creek trib.	U	Designated Trout Stream	unnamed creek; Cedar Creek	In northwestern Newaygo County.	Stream contains significant populations of trout and/or salmon.	3.60
143	Cow Creek trib.	U	Designated Trout Stream	unnamed creek; Cow Creek	In northeastern Muskegon County and southwestern Newaygo County.	Stream contains significant populations of trout and/or salmon.	3.52

144	unnamed creek trib.	U	Designated Trout Stream	unnamed creek; Kimball Lake	In S central Newaygo County.	Stream contains significant populations of trout and/or salmon.	3.46
145	unnamed creek trib.	U	Designated Trout Stream	unnamed creek; Big S Branch Pere Marquette River	In northwestern Newaygo County.	Stream contains significant populations of trout and/or salmon.	3.42
146	First Lake trib.	U	Designated Trout Stream	unnamed creek; First Lake	In southwestern Newaygo County.	Stream contains significant populations of trout and/or salmon.	3.36
147	Poll Drain	U	Designated Trout Stream	Poll Drain; Cushman Creek	In southwestern Newaygo County.	Stream contains significant populations of trout and/or salmon.	3.27
148	unnamed creek trib.	U	Designated Trout Stream	unnamed creek; Paris Creek	In northeastern Newaygo County and southeastern Lake County.	Stream contains significant populations of trout and/or salmon.	3.23
149	Bennett Creek trib.	U	Designated Trout Stream	unnamed creek; Bennett Creek	In E central Newaygo County.	Stream contains significant populations of trout and/or salmon.	3.19
150	Carlson Drain	U	Designated Trout Stream	Carlson Drain; Minnie Creek	In southwestern Newaygo County.	Stream contains significant populations of trout and/or salmon.	3.18
151	Bear Creek	U	Designated Trout Stream	Bear Creek; Winnepesaug Creek	In northwestern Newaygo County.	Stream contains significant populations of trout and/or salmon.	3.14
152	Slater Drain	U	Designated Trout Stream	Slater Drain; Hall Drain	In SW Newaygo County and SE Muskegon County.	Stream contains significant populations of trout and/or salmon.	3.11
153	Christenson Drain	U	Designated Trout Stream	Christenson Drain; Fourmile Creek	In S central Newaygo County.	Stream contains significant populations of trout and/or salmon.	3.01
154	unnamed creek trib.	U	Designated Trout Stream	unnamed creek; Minnie Creek	In southwestern Newaygo County.	Stream contains significant populations of trout and/or salmon.	2.93
155	03-62-0004-P	Bitely	Conservation Easement	unnamed pond	<i>No Data</i>	MI-126097	2.92
156	Tank Creek trib.	U	Designated Trout Stream	unnamed creek; Tank Creek	In N central Newaygo County.	Stream contains significant populations of trout and/or salmon.	2.87

157	Geers Drain	U	Designated Trout Stream	Geers Drain; Rogue River	In northwestern Kent County and southeastern Newaygo County.	Stream contains significant populations of trout and/or salmon.	2.86
158	02-62-0038	Newaygo	Conservation Easement	unnamed stream	Behind (W of) Hansen Collision of Newaygo	MI-126096	2.77
159	unnamed creek trib.	U	Designated Trout Stream	unnamed creek; Bigelow Creek	In central Newaygo County.	Stream contains significant populations of trout and/or salmon.	2.57
160	Wright Drain trib.	U	Designated Trout Stream	unnamed creek; Wright Drain	In southeastern Newaygo County.	Stream contains significant populations of trout and/or salmon.	2.56
161	Betts Creek trib.	U	Designated Trout Stream	unnamed creek; Betts Creek	In northeastern Newaygo County.	Stream contains significant populations of trout and/or salmon.	2.36
162	Fourth Lake trib.	U	Designated Trout Stream	unnamed creek; Fourth Lake	In southwestern Newaygo County.	Stream contains significant populations of trout and/or salmon.	2.32
163	Pease Creek trib.	U	Designated Trout Stream	unnamed creek; Pease Creek	In southeastern Lake County.	Stream contains significant populations of trout and/or salmon.	2.21
164	Wrights Creek trib.	U	Designated Trout Stream	unnamed creek; Wrights Creek	In W central Newaygo County.	Stream contains significant populations of trout and/or salmon.	1.98
165	James Creek trib.	U	Designated Trout Stream	unnamed creek; James Creek	In E central Newaygo County.	Stream contains significant populations of trout and/or salmon.	1.95
166	unnamed creek trib.	U	Designated Trout Stream	unnamed creek; Fremont Lake	In southwestern Newaygo County.	Stream contains significant populations of trout and/or salmon.	1.95
167	unnamed creek trib.	U	Designated Trout Stream	unnamed creek; White River, S Branch	In E central Newaygo County.	Stream contains significant populations of trout and/or salmon.	1.91
168	Cushman Creek	U	Designated Trout Stream	Cushman Creek; White River, S Branch	In southeastern Oceana County.	Stream contains significant populations of trout and/or salmon.	1.86
169	Wetlands Reserve Program	Ravenna	Conservation Easement	none	Slocum Rd & Bailey Rd	<i>No Data</i>	1.67
170	00-62-0056	White Cloud	Conservation Easement	Diamond Lake	N Mundy Ave & N Iroquois Dr	MI-126091	1.43

171	unnamed creek	U	Designated Trout Stream	unnamed creek	In northeastern Newaygo County and southeastern Lake County.	Stream contains significant populations of trout and/or salmon.	1.33
172	Duke Creek trib.	U	Designated Trout Stream	unnamed creek; Duke Creek	In southeastern Newaygo County, northwestern Montcalm County, and N central Kent County.	Stream contains significant populations of trout and/or salmon.	0.86
173	S Mitchell Creek	U	Designated Trout Stream	S Mitchell Creek; Hardy Dam Pond; Muskegon River	In northeastern Newaygo County and W central Mecosta County.	Stream contains significant populations of trout and/or salmon.	0.85
174	Peck Lake and Mud Lake trib.	U	Designated Trout Stream	unnamed creek; Peck Lake; Mud Lake	In southwestern Newaygo County.	Stream contains significant populations of trout and/or salmon.	0.58
175	Mosquito Creek trib.	U	Designated Trout Stream	unnamed creek; Mosquito Creek	In E central and southeastern Muskegon County.	Stream contains significant populations of trout and/or salmon.	0.58
176	Pere Marquette River, Little S Branch trib.	U	Designated Trout Stream	unnamed creek; Pere Marquette River, Little S Branch	In S central Lake County and N central Newaygo County.	Stream contains significant populations of trout and/or salmon.	0.22
177	Indian Creek trib.	U	Designated Trout Stream	unnamed creek; Indian Creek	In southeastern Muskegon County.	Stream contains significant populations of trout and/or salmon.	< 0.01

Managed Lands

#	Name	Agency	Address	City	Emergency Phone	Contact Phone	Area(acres)
1	Manistee	US Forest Service	N/A	N/A	911	800-821-6263	26,064.06
2	Muskegon	MI DNR, Wildlife Division	7600 E Messinger	Twin Lake	231-724-6236	231-788-5055	5,841.50
3	Newaygo	MI DNR, Parks and Recreation Division	2793 Beech St.	Newaygo	231-689-7303	231-856-4452	416.08
4	Arboretum Park	City of Fremont	Arboretum Dr.	Fremont	231-689-7303	231-924-2101	10.52
5	Rogue River	MI DNR, Wildlife Division	Muskegon St.	Kent City	616-632-6111	231-788-5055	0.14

Managed Lands (Cont'd)

#	Name	City	Category	Waterbody	Location	Comments	Area(acres)
1	Manistee	N/A	National Forest	Lake Michigan; multiple lakes and rivers	NW Lower Penninsula	<i>No Data</i>	26,064.06
2	Muskegon	Twin Lake	State Game Area	Muskegon River; Cedar Cr.; Little Cedar Cr.; Maple River; Spring Cr.; Mosquito Cr.	East of Muskegon	http://www.michigan.gov/dnr/publications/pdfs/huntingwildlifehabitat/sga/muskegon.pdf	5,841.50
3	Nawaygo	Nawaygo	State Park	Hardy Dam Pond	Take US Hwy 131 to exit 125 and go W 5 miles to Beech Street. Go N on Beech St. to the park entrance.	<i>No Data</i>	416.08
4	Arboretum Park	Fremont	Park	none	Arboretum Dr & Iriquois Dr intersect at the SE corner of the park	<i>No Data</i>	10.52
5	Rogue River	Kent City	State Game Area	Rouge River; Duke Creek; Spring Creek; Walter Creek; Spring L.; Clear L.	East of Kent city off Muskegon St after Paine Ave NW	http://www.michigan.gov/dnr/publications/pdfs/huntingwildlifehabitat/sga/rogueriver.pdf	0.14

Threatened and Endangered Species

#	Species	Status	Habitat	Area(acres)
1	Northern long-eared bat	Threatened	Hibernates in caves and mines - swarming in surrounding wooded areas in autumn. Roosts and forages in upland forests during spring and summer.	551,480.89
2	Eastern massasauga	Threatened	<i>No Data</i>	551,480.89
3	Karner blue butterfly	Endangered	Pine barrens and oak savannas on sandy soils and containing wild lupines (<i>Lupinus perennis</i>), the only known food plant of larvae.	551,480.89

Hazardous Materials Storage

#	Name	Address	City	Emergency Phone	Emergency Contact	Local Contact	Count
1	Gerber Products Co.	405 State St	Fremont	231-928-2000	John Hruby, Environmental Supervisor	Abby Marek; 231-689-7354	1
2	Engineered Polymer Solutions, Inc. d/b/a Valspar Coatings - Fremont	411 North Darling Ave N	Fremont	612-851-7000	Daryl Dierwechter, Division HSE Manager	Abby Marek; 231-689-7354	1
3	Wilbur-Ellis Co. - Grant	277 S Maple St Po Box 495	Grant	559-457-2260	Iris P. Bush, SARA Specialist	Abby Marek; 231-689-7354	1
4	North American Refractories Co	1301 East 8th St	White Cloud	412-375-6600	Rhonda Vete, Sr Manager Corporate EHS	Abby Marek; 231-689-7354	1
5	Carajon Chemical Co., Inc.	505 South Division	Fremont	231-414-3021	David E Johnson, President	Abby Marek; 231-689-7354	1
6	Dura Automotive Systems - Fremont	502 Connie Ave	Fremont	231-924-0930	Linda Thompke, Environmental Representative	Abby Marek; 231-689-7354	1
7	Newaygo Warehouse	579 S. Park Drive	Newaygo	231-652-4582	Brian Chadwell, General Manager	Abby Marek; 231-689-7354	1

Hazardous Materials Storage (Cont'd)

#	Name	City	Contact Phone	Materials/CAS	Count
1	Gerber Products Co.	Fremont	231-928-2837	7664417; 7697372; 79210	1
2	Engineered Polymer Solutions, Inc. d/b/a Valspar Coatings - Fremont	Fremont	231-924-3950	7664939; 7664417	1
3	Wilbur-Ellis Co. - Grant	Grant	231-834-5689	1910425; 86500; 23135220	1
4	North American Refractories Co	White Cloud	231-689-6641	108952	1
5	Carajon Chemical Co., Inc.	Fremont	231-924-3900	1314847	1
6	Dura Automotive Systems - Fremont	Fremont	231-924-0930	7664939	1
7	Newaygo Warehouse	Newaygo	231-652-4450	7664939	1

Risk Management Plan (RMP) Facilities

#	Name	Address	City	Facility Registry Service Report	Count
1	GERBER PRODUCTS CO	405 STATE STREET	FREMONT	https://ofmpub.epa.gov/frs_public2/fii_query_detail_disp_program_facility?p_registry_id=110000410341	1
2	ENGINEERED POLYMER SOLUTIONS INC D/B/A VALSPAR COATINGS	411 N DARLING AVE	FREMONT	https://ofmpub.epa.gov/frs_public2/fii_query_detail_disp_program_facility?p_registry_id=110002349058	1

EPLAN/Tier II Facilities

#	Name	Address	City	Facility Registry Service Report	Count
1	MAGNA MIRRORS CORPORATION - NEWAYGO	700 S. PARK DR.	NEWAYGO	https://ofmpub.epa.gov/frs_public2/fii_query_detail_disp_program_facility?p_registry_id=110041158920	1
2	NORTH AMERICAN REFRACTORIES CO	PO BOX 807, M-37 & 8TH STREET	WHITE CLOUD	https://ofmpub.epa.gov/frs_public2/fii_query_detail_disp_program_facility?p_registry_id=110061985641	1
3	NEWAYGO WAREHOUSE	579 S. PARK DRIVE	NEWAYGO	https://ofmpub.epa.gov/frs_public2/fii_query_detail_disp_program_facility?p_registry_id=110061851857	1
4	CROTON DEHYDRATION PLANT	8415 SOUTH ELM ROAD	NEWAYGO	https://ofmpub.epa.gov/frs_public2/fii_query_detail_disp_program_facility?p_registry_id=110062072698	1
5	EXCEL PROPANE	8980 MASON DR	NEWAYGO	https://ofmpub.epa.gov/frs_public2/fii_query_detail_disp_program_facility?p_registry_id=110061976875	1
6	AMERIGAS PROPANE	7333 NORTH WOODBRIDGE	BROHMAN	https://ofmpub.epa.gov/frs_public2/fii_query_detail_disp_program_facility?p_registry_id=110061838757	1
7	CASTROL LUBECON	201 NORTH WEBSTER	WHITE CLOUD	https://ofmpub.epa.gov/frs_public2/fii_query_detail_disp_program_facility?p_registry_id=110061932146	1
8	AT&T - M43134	25 E MAIN ST	FREMONT	https://ofmpub.epa.gov/frs_public2/fii_query_detail_disp_program_facility?p_registry_id=110062043765	1
9	CROTON	6505 SWAN AVE	NEWAYGO	https://ofmpub.epa.gov/frs_public2/fii_query_detail_disp_program_facility?p_registry_id=110003620680	1
10	DURA AUTOMOTIVE SYSTEMS LLC	502 CONNIE AVENUE	FREMONT	https://ofmpub.epa.gov/frs_public2/fii_query_detail_disp_program_facility?p_registry_id=110009392424	1
11	GERBER PRODUCTS CO	405 STATE STREET	FREMONT	https://ofmpub.epa.gov/frs_public2/fii_query_detail_disp_program_facility?p_registry_id=110000410341	1
12	MI KMA HEADEND	11792 SOUTH MASON DRIVE	GRANT	https://ofmpub.epa.gov/frs_public2/fii_query_detail_disp_program_facility?p_registry_id=110061829954	1

13	BUSCH OIL COMPANY	812 W. MAIN STREET	FREMONT	https://ofmpub.epa.gov/frs_public2/fii_query_detail_disp_program_facility?p_registry_id=110045697199	1
14	AT&T - M43146	91 EXCHANGE ST	GRANT	https://ofmpub.epa.gov/frs_public2/fii_query_detail_disp_program_facility?p_registry_id=110062033286	1
15	EXCEL FREMONT	11775 N. MAPLE ISLAND ROAD	FREMONT	https://ofmpub.epa.gov/frs_public2/fii_query_detail_disp_program_facility?p_registry_id=110056629108	1
16	AMERIGAS	835 CROTON RD	NEWAYGO	https://ofmpub.epa.gov/frs_public2/fii_query_detail_disp_program_facility?p_registry_id=110061818617	1
17	GOODWELL COMPRESSOR STATION	6579 EAST 5 MILE ROAD	WHITE CLOUD	https://ofmpub.epa.gov/frs_public2/fii_query_detail_disp_program_facility?p_registry_id=110061895926	1
18	GOODWELL CTB T14N-R11W	S SIDE OF 5 MILE BETWEEN LOCUS & ELM AVE.	WHITE CLOUD	https://ofmpub.epa.gov/frs_public2/fii_query_detail_disp_program_facility?p_registry_id=110061875001	1
19	SCHWAN'S HOME SERVICE, INC.-104130	1230 LOCUST ST	FREMONT	https://ofmpub.epa.gov/frs_public2/fii_query_detail_disp_program_facility?p_registry_id=110061904480	1
20	KOHLEY'S SUPERIOR PROPANE	7671 WEST 48TH STREET	FREMONT	https://ofmpub.epa.gov/frs_public2/fii_query_detail_disp_program_facility?p_registry_id=110061919401	1
21	NORTH CENTRAL CO-OP - FREMONT	540 W MAIN	FREMONT	https://ofmpub.epa.gov/frs_public2/fii_query_detail_disp_program_facility?p_registry_id=110061959750	1
22	AT&T - M43196	147 BENSON ST	WHITE CLOUD	https://ofmpub.epa.gov/frs_public2/fii_query_detail_disp_program_facility?p_registry_id=110062087673	1
23	METC FELCH ROAD SUBSTATION	1100 WEST 72ND STREET	NEWAYGO	https://ofmpub.epa.gov/frs_public2/fii_query_detail_disp_program_facility?p_registry_id=110061966831	1
24	CRYSTAL FLASH #42	7667 36TH ST	NEWAYGO	https://ofmpub.epa.gov/frs_public2/fii_query_detail_disp_program_facility?p_registry_id=110061808913	1
25	AMERIGAS-FREMONT	5857 S. WARNER AVENUE	FREMONT	https://ofmpub.epa.gov/frs_public2/fii_query_detail_disp_program_facility?p_registry_id=110062015322	1

26	AMERICAN GAS & OIL, INC.	233 FRONT	GRANT	https://ofmpub.epa.gov/frs_public2/fii_query_detail_disp_program_facility?p_registry_id=110062110004	1
27	CARAJON CHEMICAL CO INC	505 S DIVISION	FREMONT	https://ofmpub.epa.gov/frs_public2/fii_query_detail_disp_program_facility?p_registry_id=110003583774	1
28	MIDWEST PROPANE WHITE CLOUD	3181 SOUTH EVERGREEN	WHITE CLOUD	https://ofmpub.epa.gov/frs_public2/fii_query_detail_disp_program_facility?p_registry_id=110056660171	1
29	FRONTIER HESPERIA CENTRAL OFFICE (MI6110005)	90 N DIVISION ST	HESPERIA	https://ofmpub.epa.gov/frs_public2/fii_query_detail_disp_program_facility?p_registry_id=110061857183	1
30	AT&T - M43168	21 E WOOD STREET	NEWAYGO	https://ofmpub.epa.gov/frs_public2/fii_query_detail_disp_program_facility?p_registry_id=110062093844	1
31	TRIPLE LAKES LODGE	5238 13 MILE RD	BITLEY	https://ofmpub.epa.gov/frs_public2/fii_query_detail_disp_program_facility?p_registry_id=110061985473	1
32	SPEEDWAY LLC	8500 MASON DR	NEWAYGO	https://ofmpub.epa.gov/frs_public2/fii_query_detail_disp_program_facility?p_registry_id=110015836684	1
33	STATE GOODWELL & SMITH 1-11A HD-3	BEECH AVE NE/SE/SE SEC 11 T14N-R11W	WHITE CLOUD	https://ofmpub.epa.gov/frs_public2/fii_query_detail_disp_program_facility?p_registry_id=110061921782	1
34	USA LINCOLN 1-4	6 MILE ROAD, NE/NW/NE, SEC 4, T14N-R13	BROHMAN	https://ofmpub.epa.gov/frs_public2/fii_query_detail_disp_program_facility?p_registry_id=110061880530	1
35	GRANT AMOCO	12432 MASON DR.	GRANT	https://ofmpub.epa.gov/frs_public2/fii_query_detail_disp_program_facility?p_registry_id=110061847275	1
36	NORWICH 28 CPF	667 E POLK ROAD NW/SW/SE SECTION 28 T15N-R11W	BIG RAPIDS	https://ofmpub.epa.gov/frs_public2/fii_query_detail_disp_program_facility?p_registry_id=110061984571	1
37	SPEEDWAY LLC	902 W MAIN ST	FREMONT	https://ofmpub.epa.gov/frs_public2/fii_query_detail_disp_program_facility?p_registry_id=110003639457	1
38	TRADING POST-GAS	12633 MASON DR	GRANT	https://ofmpub.epa.gov/frs_public2/fii_query_detail_disp_program_facility?p_registry_id=110061840058	1

39	WILBUR-ELLIS CO	277 S. MAPLE	GRANT	https://ofmpub.epa.gov/frs_public2/fii_query_detail_disp_program_facility?p_registry_id=110038225328	1
----	-----------------	--------------	-------	---	---

Railroads

#	Railroad	Emergency Phone	Contact Phone	Class	Length(mi)
1	Marquette Rail	866-527-3499	231-845-9000	<i>No Data</i>	41.06
2	Mid-Michigan Railroad	866-527-3499	989-797-5128	<i>No Data</i>	4.51
3	N/A	N/A	N/A	<i>No Data</i>	0.56

Oil and Natural Gas Pipelines

#	Name	System	Description	Length(mi)
1	Michigan Consolidated Gas Co.	<i>No Data</i>	Natural Gas Pipeline	46.88
2	ANR Pipeline Co.	Gathering	Natural Gas Pipeline	37.05
3	Michigan Consolidated Gas Co.	Central	Natural Gas Pipeline	35.28
4	ANR Pipeline Co.	Transmission	Natural Gas Pipeline	12.76
5	ANR Pipeline Co.	<i>No Data</i>	Natural Gas Pipeline	5.34

Marinas

#	Name	Address	City	Emergency Phone	Contact Phone	Waterbody	Count
1	Wierenga's Hess Lake Park	876 E 88th St.	Newaygo	231-689-6623	231-652-6541	Hess Lake	1
2	Sportsman Trailer Park & C.G.	2500 Sportsman Dr.	White Cloud	231-689-6623	231-689-6496	Hardy Pond, Muskegon River	1
3	Sarns Resort	4398 Newcosta Ave.	Morley	231-689-6623	231-823-2233	Hardy Pond, Muskegon River	1

Boat Access

#	Name	Operator	Waterbody	Latitude	Longitude	Count
1	Highbank Lake	USFS	Highbank Lake	43.7707000002265	-85.88980000000447	1
2	Nichols Lake	USFS	Nichols Lake	43.73100000061095	-85.9100999997914	1
3	Nichols Lake	USFS	Nichols Lake	43.720499999821186	-85.90890000015497	1
4	Benton Lake	USFS	Benton Lake	43.671800000593066	-85.8914999999106	1
5	Twinwood Lake	USFS	Twinwood Lake	43.47250000014901	-85.76850000023842	1
6	Shelley Lake	USFS	Shelley Lake	43.711799999699	-85.80719999969006	1
7	Brush Lake	USFS	Brush Lake	43.63910000026226	-85.6862000003457	1
8	Hungerford Lake	USFS	Hungerford Lake	43.69519999995828	-85.61849999986589	1
9	Indian Lake	USFS	Indian Lake	43.67159999907017	-85.82290000002831	1
10	Englewright	Flat River FO	Englewright Lake	43.32300000078976	-85.585199999623	1
11	Pine Street	Flat River FO	Muskegon River	43.42339999973774	-85.67549999989569	1
12	Hardy Dam Pond	Baldwin FO	Hardy Dam Pond	43.504200000315905	-85.58640000037849	1
13	Bills	Flat River FO	Bills Lake	43.39509999938309	-85.6699999999255	1
14	High Rollway	Baldwin FO	Muskegon River	43.414899999275804	-85.71899999957532	1
15	Ransom	Flat River FO	Ransom Lake	43.35920000076294	-85.69379999954253	1
16	Brooks	Flat River FO	Brooks Lake	43.403100000694394	-85.75870000012219	1
17	Hess	Flat River FO	Hess Lake	43.393300000578165	-85.78289999999106	1
18	Andersons Flats	Flat River FO	Muskegon River	43.38880000077188	-85.82859999965876	1
19	Muskegon	Flat River FO	Muskegon River	43.41520000062883	-85.81140000000596	1
20	Diamond	Flat River FO	Diamond Lake	43.60300000011921	-85.81149999983609	1
21	Robinson	Flat River FO	Robinson Lake	43.535499999299645	-85.85130000021309	1
22	Pickerel	Flat River FO	Pickerel Lake	43.45590000040829	-85.81039999984205	1
23	Henning.park	Newaygo County	Muskegon River	43.41899999976158	-85.79000000003725	1
24	Maple Island	Flat River FO	Muskegon River	43.318399999290705	-86.03349999990314	1
25	Marl Pit Creek	Flat River FO	Marl Pit Creek	43.36229999922216	-85.91650000028312	1

Non-navigational Dams

#	Name	Latitude	Longitude	Count
1	CROTON	43.42170000076294	-85.80169999971986	1
2	HARDY	43.48829999938607	-85.62999999988824	1
3	MINNIE LAKE DAM	43.56900000013411	-86.03959999978542	1
4	White Cloud Dam	43.55000000074506	-85.77500000037253	1
5	Pease Creek Dam	43.794700000435114	-85.69969999976456	1
6	TORNBLOOM	43.683299999684095	-85.58330000005662	1
7	Rowe Dam No 2	43.42830000072718	-85.78670000005513	1
8	HENKIN POND DAM	43.73330000042915	-86.01669999957085	1
9	Rowe Dam No 1	43.42500000074506	-85.79669999983162	1
10	Michigan Creek Dam	43.69999999925494	-85.86670000012964	1

Rivers and Streams

#	Name	Feature	Length(mi)
1	Muskegon River	Stream	35.83
2	South Branch White River	Stream	26.77
3	<i>No Data</i>	Stream	26.27
4	Big South Branch Pere Marquette River	Stream	14.59
5	Beaver Creek	Stream	14.55
6	Brooks Creek	Stream	12.10
7	Muskegon River	Artificial Path	11.07
8	Cedar Creek	Stream	11.03
9	McDuffee Creek	Stream	9.12
10	Crockery Creek	Stream	6.52
11	Mena Creek	Stream	6.41
12	Little Muskegon River	Stream	5.64
13	Winnepesaug Creek	Stream	3.11
14	Bigelow Creek	Stream	2.95
15	Tamarack Creek	Stream	2.76
16	Mena Creek	Stream Intermittent	1.62
17	<i>No Data</i>	Stream Intermittent	1.39
18	Little Muskegon River	Artificial Path	1.26
19	Cedar Creek	Stream Intermittent	1.17
20	Brooks Creek	Artificial Path	1.04
21	Brooks Creek	Stream Intermittent	0.76
22	Crockery Creek	Stream Intermittent	0.38

Lakes and Ponds

#	Name	Description	Area(acres)
1	No Data	Lake/Pond: Hydrographic Category = Perennial; Stage = Average Wat	2,432.17
2	No Data	Lake/Pond: Hydrographic Category = Perennial	921.54
3	Croton Dam Pond	Lake/Pond: Hydrographic Category = Perennial	873.29
4	Fremont Lake	Lake/Pond: Hydrographic Category = Perennial	795.90
5	Hess Lake	Lake/Pond: Hydrographic Category = Perennial	753.65
6	Hardy Dam Pond	Lake/Pond: Hydrographic Category = Perennial	472.44
7	Brooks Lake	Lake/Pond: Hydrographic Category = Perennial	277.03
8	Ryerson Lake	Lake/Pond: Hydrographic Category = Perennial	239.31
9	Diamond Lake	Lake/Pond: Hydrographic Category = Perennial	185.10
10	Bills Lake	Lake/Pond: Hydrographic Category = Perennial	174.99
11	Nichols Lake	Lake/Pond: Hydrographic Category = Perennial	161.05
12	Pettit Lake	Lake/Pond: Hydrographic Category = Perennial	158.16
13	Kimball Lake	Lake/Pond: Hydrographic Category = Perennial	143.71
14	Pickerel Lake	Lake/Pond: Hydrographic Category = Perennial	133.68
15	Robinson Lake	Lake/Pond: Hydrographic Category = Perennial	130.66
16	Crystal Lake	Lake/Pond: Hydrographic Category = Perennial	117.35
17	Hesperia Pond	Lake/Pond: Hydrographic Category = Perennial	81.47
18	Baptist Lake	Lake/Pond: Hydrographic Category = Perennial	80.35
19	Mud Lake	Lake/Pond: Hydrographic Category = Perennial	73.47
20	No Data	Reservoir; Reservoir Type = Treatment	71.79
21	Conover Lake	Lake/Pond: Hydrographic Category = Perennial	67.90
22	Island Lake	Lake/Pond: Hydrographic Category = Perennial	63.63
23	Walkup Lake	Lake/Pond: Hydrographic Category = Perennial	60.64
24	Webinguaw Lake	Lake/Pond: Hydrographic Category = Perennial	60.05
25	Blanch Lake	Lake/Pond: Hydrographic Category = Perennial	58.88
26	Peck Lake	Lake/Pond: Hydrographic Category = Perennial	58.83
27	Lilley Lake	Lake/Pond: Hydrographic Category = Perennial	58.68

28	Sand Lake	Lake/Pond: Hydrographic Category = Perennial	54.94
29	White Cloud, Lake	Lake/Pond: Hydrographic Category = Perennial	53.96
30	Englewright Lake	Lake/Pond: Hydrographic Category = Perennial	50.98
31	Kimes Lake	Lake/Pond: Hydrographic Category = Perennial	47.66
32	Pettibone Lake	Lake/Pond: Hydrographic Category = Perennial	43.67
33	Houseman Lake	Lake/Pond: Hydrographic Category = Perennial	43.24
34	Third Lake	Lake/Pond: Hydrographic Category = Perennial	42.40
35	Rollway Lake	Lake/Pond: Hydrographic Category = Perennial	39.51
36	Lamoreaux Lake	Lake/Pond: Hydrographic Category = Perennial	37.68
37	Amaung Lake	Lake/Pond: Hydrographic Category = Perennial	37.05
38	Peterson Lake	Lake/Pond: Hydrographic Category = Perennial	35.28
39	Minnie Lake	Lake/Pond: Hydrographic Category = Perennial	35.10
40	Kemperman Lake	Lake/Pond: Hydrographic Category = Perennial	34.57
41	Indian Lake	Lake/Pond: Hydrographic Category = Perennial	34.25
42	Fourth Lake	Lake/Pond: Hydrographic Category = Perennial	33.86
43	Hungerford Lake	Lake/Pond: Hydrographic Category = Perennial	33.84
44	Ransom Lake	Lake/Pond: Hydrographic Category = Perennial	33.60
45	Loon Lake	Lake/Pond: Hydrographic Category = Perennial	32.91
46	Ford Lake	Lake/Pond: Hydrographic Category = Perennial	32.54
47	Benton Lake	Lake/Pond: Hydrographic Category = Perennial	32.36
48	Clarks Lake	Lake/Pond: Hydrographic Category = Perennial	30.77
49	Bass Lake	Lake/Pond: Hydrographic Category = Perennial	30.58
50	Bitely Lake	Lake/Pond: Hydrographic Category = Perennial	30.42
51	Twinwood Lake	Lake/Pond: Hydrographic Category = Perennial	30.18
52	Sisson Lake	Lake/Pond: Hydrographic Category = Perennial	29.42
53	Second Lake	Lake/Pond: Hydrographic Category = Perennial	29.07
54	Blacksmith Lake	Lake/Pond: Hydrographic Category = Perennial	28.39

55	Triple Lakes	Lake/Pond: Hydrographic Category = Perennial	25.33
56	<i>No Data</i>	Lake/Pond: Hydrographic Category = Intermittent	24.47
57	John Ford Lake	Lake/Pond: Hydrographic Category = Perennial	23.37
58	Turnbull Lake	Lake/Pond: Hydrographic Category = Perennial	22.61
59	Bisel Lake	Lake/Pond: Hydrographic Category = Perennial	22.44
60	Mountain Lake	Lake/Pond: Hydrographic Category = Perennial	22.04
61	Little Robinson Lake	Lake/Pond: Hydrographic Category = Perennial	21.95
62	Isaac Lake	Lake/Pond: Hydrographic Category = Perennial	21.95
63	Tourcotte Lake	Lake/Pond: Hydrographic Category = Perennial	20.50
64	Blackberry Lake	Lake/Pond: Hydrographic Category = Perennial	19.81
65	Fry Lake	Lake/Pond: Hydrographic Category = Intermittent	19.56
66	Highbank Lake	Lake/Pond: Hydrographic Category = Perennial	19.11
67	Brush Lake	Lake/Pond: Hydrographic Category = Perennial	18.29
68	Mill Lake	Lake/Pond: Hydrographic Category = Perennial	18.17
69	Woods, Lake of the	Lake/Pond: Hydrographic Category = Perennial	18.13
70	Crepin Lake	Lake/Pond: Hydrographic Category = Perennial	17.97
71	Greening Lake	Lake/Pond: Hydrographic Category = Perennial	16.94
72	Oxford Lake	Lake/Pond: Hydrographic Category = Perennial	16.80
73	Evans Lake	Lake/Pond: Hydrographic Category = Perennial	16.49
74	Loda Lake	Lake/Pond: Hydrographic Category = Perennial	16.07
75	Cook and White Lake	Lake/Pond: Hydrographic Category = Perennial	15.62
76	Harness Marsh	Lake/Pond: Hydrographic Category = Intermittent	14.84
77	Tucker Lake	Lake/Pond: Hydrographic Category = Perennial	14.76
78	Alley Lake	Lake/Pond: Hydrographic Category = Perennial	14.32
79	Butterfield Lake	Lake/Pond: Hydrographic Category = Perennial	14.29
80	Eaves Lake	Lake/Pond: Hydrographic Category = Perennial	13.87
81	Burris Lake	Lake/Pond: Hydrographic Category = Perennial	13.86

82	Utley Lake	Lake/Pond: Hydrographic Category = Perennial	13.71
83	Leaf Lake	Lake/Pond: Hydrographic Category = Perennial	13.70
84	Shelley Lake	Lake/Pond: Hydrographic Category = Perennial	13.36
85	Frey Lake	Lake/Pond: Hydrographic Category = Perennial	13.32
86	McGann Lake	Lake/Pond: Hydrographic Category = Perennial	13.24
87	Bolen Lake	Lake/Pond: Hydrographic Category = Perennial	13.05
88	Richmond Lake	Lake/Pond: Hydrographic Category = Perennial	12.87
89	Brant Lake	Lake/Pond: Hydrographic Category = Perennial	12.75
90	Maple Lake	Lake/Pond: Hydrographic Category = Perennial	12.65
91	Dutch Lake	Lake/Pond: Hydrographic Category = Perennial	12.06
92	Middle Lake	Lake/Pond: Hydrographic Category = Perennial	11.92
93	Sawkaw Lake	Lake/Pond: Hydrographic Category = Perennial	11.37
94	Moonbeam Lake	Lake/Pond: Hydrographic Category = Perennial	11.35
95	Perch Lake	Lake/Pond: Hydrographic Category = Perennial	11.09
96	Condon Lake	Lake/Pond: Hydrographic Category = Perennial	11.02
97	Crofoot Lake	Lake/Pond: Hydrographic Category = Perennial	11.00
98	Biddleman Marsh	Lake/Pond: Hydrographic Category = Intermittent	10.82
99	Murphy Lake	Lake/Pond: Hydrographic Category = Perennial	10.60
100	Merrill Lake	Lake/Pond: Hydrographic Category = Perennial	10.47
101	Black Lake	Lake/Pond: Hydrographic Category = Perennial	10.44
102	Cole Lake	Lake/Pond: Hydrographic Category = Perennial	10.42
103	Savage Lake	Lake/Pond: Hydrographic Category = Perennial	10.29
104	Winnepesaug Lake	Lake/Pond: Hydrographic Category = Perennial	10.26
105	Hoyt Lake	Lake/Pond: Hydrographic Category = Perennial	9.56
106	Grandpa Lakes	Lake/Pond: Hydrographic Category = Perennial	9.19
107	Mystery Lake	Lake/Pond: Hydrographic Category = Perennial	9.18
108	Flanders Lake	Lake/Pond: Hydrographic Category = Perennial	9.08

109	Gustafson Marsh	Lake/Pond: Hydrographic Category = Intermittent	9.04
110	June Lake	Lake/Pond: Hydrographic Category = Perennial	8.91
111	Schultz Lake	Lake/Pond: Hydrographic Category = Perennial	8.91
112	Truckey Lake	Lake/Pond: Hydrographic Category = Perennial	8.91
113	Atodd Lake	Lake/Pond: Hydrographic Category = Perennial	8.77
114	Abeys Lake	Lake/Pond: Hydrographic Category = Perennial	8.51
115	Bub Lake	Lake/Pond: Hydrographic Category = Perennial	8.47
116	Halverson Lake	Lake/Pond: Hydrographic Category = Perennial	8.09
117	Kinney Lake	Lake/Pond: Hydrographic Category = Perennial	8.01
118	Bluegill Lake	Lake/Pond: Hydrographic Category = Perennial	7.99
119	Harwell Lake	Lake/Pond: Hydrographic Category = Perennial	7.69
120	Skipperville Lake	Lake/Pond: Hydrographic Category = Perennial	7.61
121	Cope Lake	Lake/Pond: Hydrographic Category = Perennial	7.57
122	Pearl Lake	Lake/Pond: Hydrographic Category = Perennial	7.40
123	Whipple Lake	Lake/Pond: Hydrographic Category = Perennial	7.30
124	First Lake	Lake/Pond: Hydrographic Category = Perennial	7.18
125	North Lake	Lake/Pond: Hydrographic Category = Perennial	6.88
126	Lorden Lake	Lake/Pond: Hydrographic Category = Perennial	6.75
127	Blood Lake	Lake/Pond: Hydrographic Category = Perennial	6.60
128	Kirchner Lake	Lake/Pond: Hydrographic Category = Perennial	6.54
129	Berger Pond	Lake/Pond: Hydrographic Category = Perennial	5.86
130	South Lake	Lake/Pond: Hydrographic Category = Perennial	5.68
131	Railroad Lake	Lake/Pond: Hydrographic Category = Perennial	5.50
132	Woods Lake	Lake/Pond: Hydrographic Category = Perennial	5.44
133	Toft Lake	Lake/Pond: Hydrographic Category = Perennial	5.33
134	Little Mud Lake	Lake/Pond: Hydrographic Category = Perennial	5.17
135	Carey Lake	Lake/Pond: Hydrographic Category = Intermittent	5.16

136	Sis Lake	Lake/Pond: Hydrographic Category = Perennial	4.92
137	Faupell Lake	Lake/Pond: Hydrographic Category = Perennial	4.77
138	Kenosha Lake	Lake/Pond: Hydrographic Category = Perennial	4.37
139	Musketeep Lake	Lake/Pond: Hydrographic Category = Perennial	3.68
140	Ackland Lake	Lake/Pond: Hydrographic Category = Perennial	3.52
141	Moore Lake	Lake/Pond: Hydrographic Category = Perennial	3.15
142	Little Lake	Lake/Pond: Hydrographic Category = Perennial	3.00
143	Baldwin Lake	Lake/Pond: Hydrographic Category = Perennial	2.13
144	Somers Lake	Lake/Pond: Hydrographic Category = Perennial	1.73

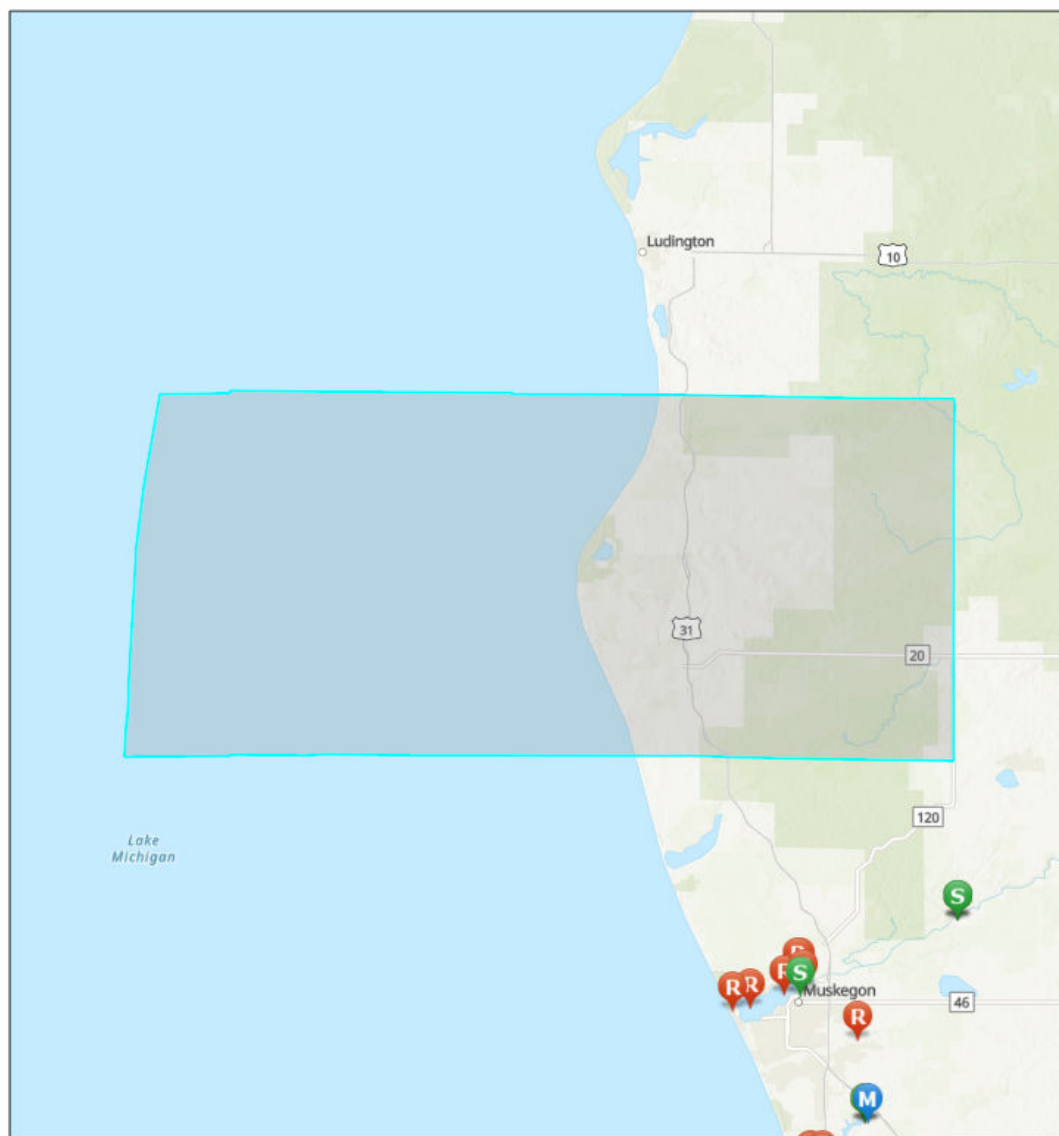


Oceana County Fact Sheet Report

Area of Interest (AOI) Information

Area : 835,808.25 acres

Sep 3 2020 14:22:40 Eastern Daylight Time



GRP Response Strategy Survey




Response Data Sheet



Staging Area Only Data Sheet



Monitoring Data Sheet



Sources: Esri, Airbus DS, USGS, NGA, NASA, CGIAR, N Robinson, NCEAS, NLS, OS, NMA, Geodatasynthesen, Rijkswaterstaat, GSA, Geoland, FEMA, Intermap and the GIS user community, Sources: Esri, HERE, Garmin, FAO, NOAA, USGS, © OpenStreetMap contributors, and the GIS User Community, Upper Mississippi River Basin Association, Great Lakes Commission, USEPA

Oceana County, MI

Summary

Name	Count	Area(acres)	Length(mi)
Local EOC	2	N/A	N/A
Public Health Departments	1	N/A	N/A
County Contacts	1	835,808.25	N/A
State Contacts	1	835,808.25	N/A
Major Cities and Towns	6	N/A	N/A
Tribal Lands	0	0	N/A
Tribal Lands (Cont'd)	0	0	N/A
Hospitals	1	N/A	N/A
Hospitals (Cont'd)	1	N/A	N/A
Urgent Care Facilities	0	N/A	N/A
Water Intakes	0	N/A	N/A
Water Intakes (Cont'd)	0	N/A	N/A
Wastewater Treatment Facilities	6	N/A	N/A
Special Designated Areas	99	7,821.21	N/A
Special Designated Areas (Cont'd)	99	7,821.21	N/A
Managed Lands	6	35,712.38	N/A
Managed Lands (Cont'd)	6	35,712.38	N/A
Other Environmentally Sensitive Areas	0	0	N/A
Other Environmentally Sensitive Areas (Cont'd)	0	0	N/A
Historic Places	0	N/A	N/A
Archaeological Sites	0	0	N/A
Threatened and Endangered Species	5	4,179,041.26	N/A
Aboveground Storage Tanks	0	N/A	N/A
Aboveground Storage Tanks (Cont'd)	0	N/A	N/A
Hazardous Materials Storage	12	N/A	N/A
Hazardous Materials Storage (Cont'd)	12	N/A	N/A
Facility Response Plan (FRP) Facilities	0	N/A	N/A
Risk Management Plan (RMP) Facilities	7	N/A	N/A
EPLAN/Tier II Facilities	90	N/A	N/A
Railroads	0	N/A	0
Petroleum Pipelines	0	N/A	0
Oil and Natural Gas Pipelines	7	N/A	27.30
Marinas	5	N/A	N/A
Boat Access	7	N/A	N/A
Navigational Locks and Dams	0	N/A	N/A
Non-navigational Dams	8	N/A	N/A
Rivers and Streams	31	N/A	120.72

Lakes and Ponds	92	3,393.27	N/A
Response Strategies	0	N/A	N/A
Response Strategies (Cont'd)	0	N/A	N/A
Response Strategies (Cont'd)	0	N/A	N/A

Local EOC

#	Name	Address	City	Phone	Has Generator	Directions	Count
1	OCEANA COUNTY EMERGENCY OPERATIONS CENTER-ALTERNATE	216 LINCOLN STREET	HART	231-873-2121	Y	NORTH SIDE OF LINCOLN STREET BETWEEN S DRYDEN STREET AND S STATE STREET	1
2	MASON COUNTY EMERGENCY OPERATIONS CENTER / OCEANA COUNTY EMERGENCY OPERATIONS CENTER	9160 NORTH OCEANA DRIVE	PENTWATER	231-869-7911	Y	NORTH SIDE OF N OCEANA DR BETWEEN N 66TH AVE AND WEST ADAMS ROAD	1

Public Health Departments

#	Name	Address	City	Phone	Website	Count
1	DISTRICT HEALTH DEPARTMENT 10	3986 NORTH OCEANA DRIVE	HART	231-873-2193	<i>No Data</i>	1

County Contacts

#	County	Point of Contact	Emergency Management Phone	LEPC Chair	LEPC Phone	Local Health Department Phone	Area(acres)
1	Oceana, Michigan	James Duram	231-873-4473	James C. Duram	231-873-4473	231-873-2193	835,808.25

State Contacts

#	State Emergency Management Phone	24-hr Emergency Management Phone	State Health Department Phone	Homeland Security	Area(acres)
1	517-284-3946	800-292-4706	517-335-9030	313-596-2590	835,808.25

Major Cities and Towns

#	Name	Population	Elevation (Feet)	Count
1	Hart	2126	676	1
2	Rothbury	432	689	1
3	New Era	451	758	1
4	Pentwater	857	600	1
5	Shelby	2065	817	1
6	Walkerville	247	886	1

Hospitals

#	Name	Address	City	Phone	Type	Status	Count
1	MERCY HEALTH PARTNERS, LAKESHORE CAMPUS	72 SOUTH STATE STREET	SHELBY	NOT AVAILABLE	CRITICAL ACCESS	OPEN	1

Hospitals (Cont'd)

#	Name	City	Trauma Level	Helipad	Number of Beds	Owner	Count
1	MERCY HEALTH PARTNERS, LAKESHORE CAMPUS	SHELBY	NOT AVAILABLE	Y	24	NON-PROFIT	1

Wastewater Treatment Facilities

#	Name	Address	City	Waterbody	Count
1	HART WWTP	2687 88TH AVE	HART	DONALDSON CREEK	2
2	WALKERVILLE WWTP	VILLAGE OF WALKERVILLE	WALKERVILLE	BEAVER CREEK	2
3	OCEANA CO-SILVER LAKE WWTP	TAYLOR RD	MEARS	HUNTER CREEK	2

Special Designated Areas

#	Name	Agency	Address	City	Emergency Phone	Phone	Area(acres)
1	Barrier Dunes	MI DEQ, Water Resource Division	N/A	Mears	800-442-0043	517-373-1952	3,859.98
2	Wetlands Reserve Program	Natural Resources Conservation Service	Harrison Rd.	Walkerville	231-873-4473; 231-689-7354	616-942-4111	1,209.93
3	Barrier Dunes	MI DEQ, Water Resource Division	Beach St.	Pentwater	800-442-0043	517-373-1952	676.76
4	S Branch White River	Michigan DNR Forest Management Division	U	U	800-292-4706 (in-state); 517-373-7660 (out-state)	517-335-3441, Natural Rivers Specialist	275.50
5	Grace Youth Camp Nature Area	Grace Adventures	2100 N Ridge Rd.	Mears	800-442-0043	231-873-3662	219.77
6	N Branch Pentwater River	Michigan DNR Fisheries Division	U	U	800-292-4706 (in-state); 517-373-7660 (out-state)	517-373-1280	155.84
7	Memorial	Little Point Sable Association	Bluff Rd.	Shelby	800-442-0043	N/A	141.08
8	Wetlands Reserve Program	Natural Resources Conservation Service	Shelby Rd.	Shelby	231-873-4473	616-942-4111	131.99
9	Wetlands Reserve Program	Natural Resources Conservation Service	E Jackson Rd.	Walkerville	231-873-4473	616-942-4111	69.98
10	White River	Michigan DNR Fisheries Division	U	U	800-292-4706 (in-state); 517-373-7660 (out-state)	517-373-1280	68.52
11	Areas that exhibit dune-like characteristics	MI DEQ, Water Resource Division	Lost Valley Rd.	Montague	231-724-6236	517-373-1952	65.55
12	CE-LCWM	Land Conservancy of West Michigan	Ridge Rd.	Mears	231-873-4473	616-451-9476	62.50
13	Wetlands Reserve Program	Natural Resources Conservation Service	104th Ave.	Hart	231-873-4473	616-942-4111	60.64
14	N Branch White River	Michigan DNR Forest Management Division	U	U	800-292-4706 (in-state); 517-373-7660 (out-state)	517-335-3441, Natural Rivers Specialist	59.59
15	Stony Creek (Oceana)	Michigan DNR Fisheries Division	U	U	800-292-4706 (in-state); 517-373-7660 (out-state)	517-373-1280	38.27
16	Wetlands Reserve Program	Natural Resources Conservation Service	Polk Rd.	Walkerville	231-873-4473	616-942-4111	37.58

17	S Branch Pentwater River	Michigan DNR Fisheries Division	U	U	800-292-4706 (in-state); 517-373-7660 (out-state)	517-373-1280	37.32
18	Wetlands Reserve Program	Natural Resources Conservation Service	Roosevelt Rd.	Montague	231-873-4473	616-942-4111	37.26
19	Pentwater River	Michigan DNR Fisheries Division	U	U	800-292-4706 (in-state); 517-373-7660 (out-state)	517-373-1280	32.58
20	Flower Creek	Michigan DNR Fisheries Division	U	U	800-292-4706 (in-state); 517-373-7660 (out-state)	517-373-1280	30.14
21	Wetlands Reserve Program	Natural Resources Conservation Service	E Polk Rd.	Walkerville	231-873-4473	616-942-4111	29.63
22	02-64-0037	Michigan DEQ	N 62nd Ave.	Pentwater	231-873-4473	517-241-7734	25.45
23	Carlton Creek	Michigan DNR Fisheries Division	U	U	800-292-4706 (in-state); 517-373-7660 (out-state)	517-373-1280	25.42
24	Genevieve Casey	Michigan Nature Association	W Buchanan Rd.	Shelby	800-442-0043	517-655-5655	23.95
25	Cushman Creek	Michigan DNR Fisheries Division	U	U	800-292-4706 (in-state); 517-373-7660 (out-state)	517-373-1280	20.18
26	Freeman Creek trib.	Michigan DNR Fisheries Division	U	U	800-292-4706 (in-state); 517-373-7660 (out-state)	517-373-1280	19.36
27	Reunions Creek	Michigan DNR Fisheries Division	U	U	800-292-4706 (in-state); 517-373-7660 (out-state)	517-373-1280	18.56
28	Bussell Creek	Michigan DNR Fisheries Division	U	U	800-292-4706 (in-state); 517-373-7660 (out-state)	517-373-1280	18.54
29	Huftile Creek trib.	Michigan DNR Fisheries Division	U	U	800-292-4706 (in-state); 517-373-7660 (out-state)	517-373-1280	18.50
30	Huftile Creek	Michigan DNR Fisheries Division	U	U	800-292-4706 (in-state); 517-373-7660 (out-state)	517-373-1280	15.07
31	Bear Creek	Michigan DNR Fisheries Division	U	U	800-292-4706 (in-state); 517-373-7660 (out-state)	517-373-1280	14.10
32	Flower Creek trib.	Michigan DNR Fisheries Division	U	U	800-292-4706 (in-state); 517-373-7660 (out-state)	517-373-1280	13.74
33	White River, S Branch trib.	Michigan DNR Fisheries Division	U	U	800-292-4706 (in-state); 517-373-7660 (out-state)	517-373-1280	13.10

34	Cedar Creek (Oceana)	Michigan DNR Fisheries Division	U	U	800-292-4706 (in-state); 517-373-7660 (out-state)	517-373-1280	12.66
35	Knutson Creek	Michigan DNR Fisheries Division	U	U	800-292-4706 (in-state); 517-373-7660 (out-state)	517-373-1280	12.63
36	Mud Creek (Oceana)	Michigan DNR Fisheries Division	U	U	800-292-4706 (in-state); 517-373-7660 (out-state)	517-373-1280	12.47
37	Pentwater River, S Branch trib.	Michigan DNR Fisheries Division	U	U	800-292-4706 (in-state); 517-373-7660 (out-state)	517-373-1280	11.89
38	Flower Creek, N Branch trib.	Michigan DNR Fisheries Division	U	U	800-292-4706 (in-state); 517-373-7660 (out-state)	517-373-1280	11.88
39	Sand Creek (Oceana)	Michigan DNR Fisheries Division	U	U	800-292-4706 (in-state); 517-373-7660 (out-state)	517-373-1280	11.64
40	Big S Branch Pere Marquette River	Michigan DNR Fisheries Division	U	U	800-292-4706 (in-state); 517-373-7660 (out-state)	517-373-1280	11.15
41	Piper Creek	Michigan DNR Fisheries Division	U	U	800-292-4706 (in-state); 517-373-7660 (out-state)	517-373-1280	10.42
42	Stony Creek trib.	Michigan DNR Fisheries Division	U	U	800-292-4706 (in-state); 517-373-7660 (out-state)	517-373-1280	10.36
43	Dorrance Creek	Michigan DNR Fisheries Division	U	U	800-292-4706 (in-state); 517-373-7660 (out-state)	517-373-1280	10.30
44	Cleveland Creek (Oceana)	Michigan DNR Fisheries Division	U	U	800-292-4706 (in-state); 517-373-7660 (out-state)	517-373-1280	10.04
45	Lambricks Creek	Michigan DNR Fisheries Division	U	U	800-292-4706 (in-state); 517-373-7660 (out-state)	517-373-1280	9.98
46	Hodges Creek	Michigan DNR Fisheries Division	U	U	800-292-4706 (in-state); 517-373-7660 (out-state)	517-373-1280	9.39
47	White River trib.	Michigan DNR Fisheries Division	U	U	800-292-4706 (in-state); 517-373-7660 (out-state)	517-373-1280	8.53
48	Mason Creek (Oceana)	Michigan DNR Fisheries Division	U	U	800-292-4706 (in-state); 517-373-7660 (out-state)	517-373-1280	8.49

49	Allen Drain	Michigan DNR Fisheries Division	U	U	800-292-4706 (in-state); 517-373-7660 (out-state)	517-373-1280	8.06
50	Swinton Creek	Michigan DNR Fisheries Division	U	U	800-292-4706 (in-state); 517-373-7660 (out-state)	517-373-1280	7.96
51	Donaldson Creek	Michigan DNR Fisheries Division	U	U	800-292-4706 (in-state); 517-373-7660 (out-state)	517-373-1280	7.91
52	Freeman Creek	Michigan DNR Fisheries Division	U	U	800-292-4706 (in-state); 517-373-7660 (out-state)	517-373-1280	7.74
53	Dumaw Creek	Michigan DNR Fisheries Division	U	U	800-292-4706 (in-state); 517-373-7660 (out-state)	517-373-1280	7.69
54	Watson Creek (MI)	Michigan DNR Fisheries Division	U	U	800-292-4706 (in-state); 517-373-7660 (out-state)	517-373-1280	7.60
55	Bender Creek	Michigan DNR Fisheries Division	U	U	800-292-4706 (in-state); 517-373-7660 (out-state)	517-373-1280	7.16
56	N Branch Flower Creek	Michigan DNR Fisheries Division	U	U	800-292-4706 (in-state); 517-373-7660 (out-state)	517-373-1280	6.31
57	Hunter Creek	Michigan DNR Fisheries Division	U	U	800-292-4706 (in-state); 517-373-7660 (out-state)	517-373-1280	6.17
58	Osborn Creek	Michigan DNR Fisheries Division	U	U	800-292-4706 (in-state); 517-373-7660 (out-state)	517-373-1280	6.01
59	Robinson Creek (Oceana)	Michigan DNR Fisheries Division	U	U	800-292-4706 (in-state); 517-373-7660 (out-state)	517-373-1280	5.96
60	Hart Lake trib.	Michigan DNR Fisheries Division	U	U	800-292-4706 (in-state); 517-373-7660 (out-state)	517-373-1280	5.73
61	Silver Creek (Oceana)	Michigan DNR Fisheries Division	U	U	800-292-4706 (in-state); 517-373-7660 (out-state)	517-373-1280	5.17
62	Rudy Creek	Michigan DNR Fisheries Division	U	U	800-292-4706 (in-state); 517-373-7660 (out-state)	517-373-1280	4.44
63	Mason Creek trib.	Michigan DNR Fisheries Division	U	U	800-292-4706 (in-state); 517-373-7660 (out-state)	517-373-1280	4.26

64	Big Springs Creek (MI)	Michigan DNR Fisheries Division	U	U	800-292-4706 (in-state); 517-373-7660 (out-state)	517-373-1280	4.16
65	Knox Creek	Michigan DNR Fisheries Division	U	U	800-292-4706 (in-state); 517-373-7660 (out-state)	517-373-1280	3.96
66	Routley Creek	Michigan DNR Fisheries Division	U	U	800-292-4706 (in-state); 517-373-7660 (out-state)	517-373-1280	3.38
67	Pentwater River trib.	Michigan DNR Fisheries Division	U	U	800-292-4706 (in-state); 517-373-7660 (out-state)	517-373-1280	3.32
68	Pentwater River, N Branch trib.	Michigan DNR Fisheries Division	U	U	800-292-4706 (in-state); 517-373-7660 (out-state)	517-373-1280	3.23
69	Robinson Creek trib.	Michigan DNR Fisheries Division	U	U	800-292-4706 (in-state); 517-373-7660 (out-state)	517-373-1280	2.97
70	White River, N Branch trib.	Michigan DNR Fisheries Division	U	U	800-292-4706 (in-state); 517-373-7660 (out-state)	517-373-1280	2.22
71	Dumaw Creek trib.	Michigan DNR Fisheries Division	U	U	800-292-4706 (in-state); 517-373-7660 (out-state)	517-373-1280	2.13
72	Cushman Swamp Creek	Michigan DNR Fisheries Division	U	U	800-292-4706 (in-state); 517-373-7660 (out-state)	517-373-1280	2.06
73	02-64-0026-P	Michigan DEQ	W Polk St.	Hart	231-873-4473	517-241-7734	1.91
74	Robinson Drain	Michigan DNR Fisheries Division	U	U	800-292-4706 (in-state); 517-373-7660 (out-state)	517-373-1280	1.53
75	Allen Creek	Michigan DNR Fisheries Division	U	U	800-292-4706 (in-state); 517-373-7660 (out-state)	517-373-1280	1.44
76	92-09-0012	Michigan DEQ	E Taylor Rd.	Hart	231-873-4473	517-241-7734	0.99
77	Cushman Creek trib.	Michigan DNR Fisheries Division	U	U	800-292-4706 (in-state); 517-373-7660 (out-state)	517-373-1280	0.61
78	Hunter Creek trib.	Michigan DNR Fisheries Division	U	U	800-292-4706 (in-state); 517-373-7660 (out-state)	517-373-1280	0.36
79	93-09-0482	Michigan DEQ	S 3rd St.	New Era	231-873-4473	517-241-7734	0.34
80	01-53-0012-P	Michigan DEQ	S Pere Marquette Hwy	Pentwater	231-845-5911; 231-873-4473	517-241-7734	0.19
81	Wetlands Reserve Program	Natural Resources Conservation Service	Grant St.	Walkerville	231-689-7354	616-942-4111	0.03

Special Designated Areas (Cont'd)

#	Name	City	Category	Waterbody	Location	Comments	Area(acres)
1	Barrier Dunes	Mears	State Natural Area	Lake Michigan; Silver Lake; Stony Lake	Lake Michigan shoreline, west-central Oceana County	Sand Dune Protection is part of the DEQ Water Resource Division	3,859.98
2	Wetlands Reserve Program	Walkerville	Conservation Easement	Beaver Creek	Harrison & 200th Ave	<i>No Data</i>	1,209.93
3	Barrier Dunes	Pentwater	State Natural Area	Lake Michigan; Pentwater Lake	Lake Michigan shore, between just N of Bass Lake and just S of Pentwater Lake	Sand Dune Protection is part of the DEQ Water Resource Division	676.76
4	S Branch White River	U	State Natural River	White River, S Branch	Flows from headwaters downstream to confluence with the mainstem of the White River.	State Natural Rivers are protected through a partnership between riverfront property owners, local units of government, and the Michigan DNR.	275.50
5	Grace Youth Camp Nature Area	Mears	Nature Preserve	Upper Silver Lake	Located about 35 miles N of Muskegon, 20 miles S of Ludington, and 80 miles NW of Grand Rapids. The camp is on Upper Silver Lake, almost 7 miles W of US-31	<i>No Data</i>	219.77
6	N Branch Pentwater River	U	Designated Trout Stream	Pentwater River, N Branch; Pentwater Lake	In S central Mason County and N central Oceana County.	Stream contains significant populations of trout and/or salmon.	155.84
7	Memorial	Shelby	Private Nature Preserve	Lake Michigan	Bluff Rd & Glen Rd	unable to find much info about the Little Point Sable Association	141.08
8	Wetlands Reserve Program	Shelby	Conservation Easement	none	Shelby Rd & 132nd Ave	<i>No Data</i>	131.99
9	Wetlands Reserve Program	Walkerville	Conservation Easement	unnamed pond	SW of Jackson Ave & 192nd Ave	<i>No Data</i>	69.98
10	White River	U	Designated Trout Stream	White River	In S central Oceana County and N central Muskegon County.	Stream contains significant populations of trout and/or salmon.	68.52
11	Areas that exhibit dune-like characteristics	Montague	State Natural Area	Lake Michigan	Borders Lake Michigan; N side of Muskegon County	Sand Dune Protection is part of the DEQ Water Resource Division	65.55

12	CE-LCWM	Mears	Conservation Easement	Lake Michigan	N Ridge Rd & Lake Breeze Dr	Private	62.50
13	Wetlands Reserve Program	Hart	Conservation Easement	none	104th Ave & E Monroe Rd	<i>No Data</i>	60.64
14	N Branch White River	U	State Natural River	White River, N Branch	Flows from headwaters downstream to confluence with the mainstem of the White River.	State Natural Rivers are protected through a partnership between riverfront property owners, local units of government, and the Michigan DNR.	59.59
15	Stony Creek (Oceana)	U	Designated Trout Stream	Stony Creek; Stony Lake; Lake Michigan	In SW Oceana County.	Stream contains significant populations of trout and/or salmon.	38.27
16	Wetlands Reserve Program	Walkerville	Conservation Easement	none	Polk Rd & 192nd Ave	<i>No Data</i>	37.58
17	S Branch Pentwater River	U	Designated Trout Stream	Pentwater River, S Branch; Hart Lake; Pentwater R.	In N central Oceana County.	Stream contains significant populations of trout and/or salmon.	37.32
18	Wetlands Reserve Program	Montague	Conservation Easement	unnamed stream	S side of Roosevelt, just E of 48th Ave	<i>No Data</i>	37.26
19	Pentwater River	U	Designated Trout Stream	Pentwater River; Pentwater Lake	In northwestern Oceana County.	Stream contains significant populations of trout and/or salmon.	32.58
20	Flower Creek	U	Designated Trout Stream	Flower Creek; Lake Michigan	In southwestern Oceana County and northwestern Muskegon County.	Stream contains significant populations of trout and/or salmon.	30.14
21	Wetlands Reserve Program	Walkerville	Conservation Easement	none	Polk Rd & 184th Ave	<i>No Data</i>	29.63
22	02-64-0037	Pentwater	Conservation Easement	none	On the W side of the road, just S of W WashingtOn Rd	MI-123508	25.45
23	Carlton Creek	U	Designated Trout Stream	Carlton Creek; White River	In southwestern Oceana County.	Stream contains significant populations of trout and/or salmon.	25.42
24	Genevieve Casey	Shelby	Private Nature Preserve	none	W Buchanan Rd, between 56th Ave and US-31	<i>No Data</i>	23.95
25	Cushman Creek	U	Designated Trout Stream	Cushman Creek; White River, S Branch	In southeastern Oceana County.	Stream contains significant populations of trout and/or salmon.	20.18

26	Freeman Creek trib.	U	Designated Trout Stream	unnamed creek; Freeman Creek	In northeastern Oceana County.	Stream contains significant populations of trout and/or salmon.	19.36
27	Reunions Creek	U	Designated Trout Stream	Reunions Creek	In central Oceana County.	Stream contains significant populations of trout and/or salmon.	18.56
28	Bussell Creek	U	Designated Trout Stream	Bussell Creek; Hart Lake	In W central Oceana County.	Stream contains significant populations of trout and/or salmon.	18.54
29	Huftile Creek trib.	U	Designated Trout Stream	unnamed creek; Huftile Creek	In central Oceana County.	Stream contains significant populations of trout and/or salmon.	18.50
30	Huftile Creek	U	Designated Trout Stream	Huftile Creek; Pentwater River, S Branch	In central Oceana County.	Stream contains significant populations of trout and/or salmon.	15.07
31	Bear Creek	U	Designated Trout Stream	Bear Creek; White River, N Branch	In S central Oceana County.	Stream contains significant populations of trout and/or salmon.	14.10
32	White River, S Branch trib.	U	Designated Trout Stream	unnamed creek; White River, S Branch	In southeastern Oceana County.	Stream contains significant populations of trout and/or salmon.	13.10
33	Cedar Creek (Oceana)	U	Designated Trout Stream	Cedar Creek; Pentwater River, N Branch	In northwestern Oceana County.	Stream contains significant populations of trout and/or salmon.	12.66
34	Knutson Creek	U	Designated Trout Stream	Knutson Creek; White River, N Branch	In southeastern Oceana County.	Stream contains significant populations of trout and/or salmon.	12.63
35	Flower Creek, N Branch trib.	U	Designated Trout Stream	unnamed creek; Flower Creek, N Branch	In southwestern Oceana County.	Stream contains significant populations of trout and/or salmon.	11.88
36	Sand Creek (Oceana)	U	Designated Trout Stream	Sand Creek	In S central Oceana County and N central Muskegon County.	Stream contains significant populations of trout and/or salmon.	11.64
37	Big S Branch Pere Marquette River	U	Designated Trout Stream	Big S Branch Pere Marquette River; Pere Marquette R.	In northwestern Newaygo County, northeastern Oceana County, and southern Mason County.	Stream contains significant populations of trout and/or salmon.	11.15

38	Piper Creek	U	Designated Trout Stream	Piper Creek	In W central Oceana County.	Stream contains significant populations of trout and/or salmon.	10.42
39	Mud Creek (Oceana)	U	Designated Trout Stream	Mud Creek; Carlton Creek	In S central Oceana County.	Stream contains significant populations of trout and/or salmon.	10.36
40	Stony Creek trib.	U	Designated Trout Stream	unnamed creek; Stony Creek	In southwestern Oceana County.	Stream contains significant populations of trout and/or salmon.	10.36
41	Dorrance Creek	U	Designated Trout Stream	Dorrance Creek; Burke Creek	In southwestern Oceana County.	Stream contains significant populations of trout and/or salmon.	10.30
42	Cleveland Creek (Oceana)	U	Designated Trout Stream	Cleveland Creek; Pentwater River, S Branch	In N central Oceana County.	Stream contains significant populations of trout and/or salmon.	10.04
43	Flower Creek trib.	U	Designated Trout Stream	unnamed creek; Flower Creek	In southwestern Oceana County and northwestern Muskegon County.	Stream contains significant populations of trout and/or salmon.	10.02
44	Lambricks Creek	U	Designated Trout Stream	Lambricks Creek; Pentwater River	In northwestern Oceana County.	Stream contains significant populations of trout and/or salmon.	9.98
45	Hodges Creek	U	Designated Trout Stream	Hodges Creek; Huffile Creek	In central Oceana County.	Stream contains significant populations of trout and/or salmon.	9.39
46	White River trib.	U	Designated Trout Stream	unnamed creek; White River	In S central Oceana County and N central Muskegon County.	Stream contains significant populations of trout and/or salmon.	8.53
47	Mason Creek (Oceana)	U	Designated Trout Stream	Mason Creek; Stony Creek	In W central Oceana County.	Stream contains significant populations of trout and/or salmon.	8.49
48	Allen Drain	U	Designated Trout Stream	Allen Drain; Pentwater River, N Branch	In northwestern Oceana County.	Stream contains significant populations of trout and/or salmon.	8.06
49	Swinton Creek	U	Designated Trout Stream	Swinton Creek; White River, N Branch	In central Oceana County.	Stream contains significant populations of trout and/or salmon.	7.96
50	Pentwater River, S Branch trib.	U	Designated Trout Stream	unnamed creek; Pentwater River, S Branch	In E central Oceana County.	Stream contains significant populations of trout and/or salmon.	7.95

51	Donaldson Creek	U	Designated Trout Stream	Donaldson Creek; Huftile Creek	In central Oceana County.	Stream contains significant populations of trout and/or salmon.	7.91
52	Freeman Creek	U	Designated Trout Stream	Freeman Creek; Big S Branch Pere Marquette River	In northwestern Newaygo County.	Stream contains significant populations of trout and/or salmon.	7.74
53	Dumaw Creek	U	Designated Trout Stream	Dumaw Creek; Pentwater River, N Branch	In southwestern Mason County and northwestern Oceana County.	Stream contains significant populations of trout and/or salmon.	7.69
54	Watson Creek (MI)	U	Designated Trout Stream	Watson Creek; Pentwater River, N Branch	In northwestern Oceana County.	Stream contains significant populations of trout and/or salmon.	7.60
55	Bender Creek	U	Designated Trout Stream	Bender Creek	In W central Oceana County.	Stream contains significant populations of trout and/or salmon.	7.16
56	N Branch Flower Creek	U	Designated Trout Stream	Flower Creek, N Branch; Flower Creek	In southwestern Oceana County.	Stream contains significant populations of trout and/or salmon.	6.31
57	Hunter Creek	U	Designated Trout Stream	Hunter Creek; Silver Lake	In W central Oceana County.	Stream contains significant populations of trout and/or salmon.	6.17
58	Osborn Creek	U	Designated Trout Stream	Osborn Creek; Swinton Creek	In central Oceana County.	Stream contains significant populations of trout and/or salmon.	6.01
59	Robinson Creek (Oceana)	U	Designated Trout Stream	Robinson Creek; White River, N Branch	In central Oceana County.	Stream contains significant populations of trout and/or salmon.	5.96
60	Hart Lake trib.	U	Designated Trout Stream	unnamed creek; Hart Lake	In W central Oceana County.	Stream contains significant populations of trout and/or salmon.	5.73
61	Silver Creek (Oceana)	U	Designated Trout Stream	Silver Creek; Lake Michigan; Silver Lake	In northwestern Oceana County.	Stream contains significant populations of trout and/or salmon.	5.17
62	Rudy Creek	U	Designated Trout Stream	Ruby Creek; Big S Branch Pere Marquette River	In northeastern Oceana County and southeastern Mason County.	Stream contains significant populations of trout and/or salmon.	4.44
63	Mason Creek trib.	U	Designated Trout Stream	unnamed creek; Mason Creek	In southwestern Oceana County.	Stream contains significant populations of trout and/or salmon.	4.26

64	Big Springs Creek (MI)	U	Designated Trout Stream	Big Springs Creek; Pentwater River, N Branch	In northwestern Oceana County.	Stream contains significant populations of trout and/or salmon.	4.16
65	Knox Creek	U	Designated Trout Stream	Knox Creek; Reunions Creek	In central Oceana County.	Stream contains significant populations of trout and/or salmon.	3.96
66	Pentwater River, S Branch trib.	U	Designated Trout Stream	unnamed creek; Pentwater River, S Branch	In N central Oceana County.	Stream contains significant populations of trout and/or salmon.	3.94
67	Flower Creek trib.	U	Designated Trout Stream	unnamed creek; Flower Creek	In southwestern Oceana County.	Stream contains significant populations of trout and/or salmon.	3.72
68	Routley Creek	U	Designated Trout Stream	Routley Creek; Pentwater River, S Branch	In N central Oceana County.	Stream contains significant populations of trout and/or salmon.	3.38
69	Pentwater River trib.	U	Designated Trout Stream	unnamed creek; Pentwater River	In northwestern Oceana County.	Stream contains significant populations of trout and/or salmon.	3.32
70	Pentwater River, N Branch trib.	U	Designated Trout Stream	unnamed creek; Pentwater River, N Branch	In northwestern Oceana County.	Stream contains significant populations of trout and/or salmon.	3.23
71	Robinson Creek trib.	U	Designated Trout Stream	unnamed creek; Robinson Creek	In central Oceana County.	Stream contains significant populations of trout and/or salmon.	2.97
72	White River, N Branch trib.	U	Designated Trout Stream	unnamed creek; White River, N Branch	In S central Oceana County.	Stream contains significant populations of trout and/or salmon.	2.22
73	Dumaw Creek trib.	U	Designated Trout Stream	unnamed creek; Dumaw Creek	In southwestern Mason County and northwestern Oceana County.	Stream contains significant populations of trout and/or salmon.	2.13
74	Mud Creek (Oceana)	U	Designated Trout Stream	Mud Creek; Cedar Creek	In northwestern Oceana County.	Stream contains significant populations of trout and/or salmon.	2.11
75	Cushman Swamp Creek	U	Designated Trout Stream	Cushman Swamp Creek, Cushman Creek	In southeastern Oceana County.	Stream contains significant populations of trout and/or salmon.	2.06
76	02-64-0026-P	Hart	Conservation Easement	Russell Creek	W Polk Rd & N Comfort Dr	MI-123516	1.91

77	Robinson Drain	U	Designated Trout Stream	Robinson Drain; Cushman Creek	In northeastern Muskegon County and southeastern Oceana County.	Stream contains significant populations of trout and/or salmon.	1.53
78	Allen Creek	U	Designated Trout Stream	Allen Creek; Big S Branch Pere Marquette River	In northeastern Oceana County and northwestern Newaygo County.	Stream contains significant populations of trout and/or salmon.	1.44
79	92-09-0012	Hart	Conservation Easement	none	S side of the road, just E of 116th Ave	MI-123514	0.99
80	Cushman Creek trib.	U	Designated Trout Stream	unnamed creek; Cushman Creek	In southeastern Newaygo County and southeastern Oceana County.	Stream contains significant populations of trout and/or salmon.	0.61
81	Hunter Creek trib.	U	Designated Trout Stream	unnamed creek; Hunter Creek; Silver Lake	In W central Oceana County.	Stream contains significant populations of trout and/or salmon.	0.36
82	93-09-0482	New Era	Conservation Easement	none	N side of S 3rd St, behind private property	MI-123515	0.34
83	01-53-0012-P	Pentwater	Conservation Easement	unnamed pond	SE side of road, just N of US-31	MI-123507	0.19
84	Wetlands Reserve Program	Walkerville	Conservation Easement	none	S side of Grant St, between Maple Island Rd and Dickinson Ave	<i>No Data</i>	0.03

Managed Lands

#	Name	Agency	Address	City	Emergency Phone	Contact Phone	Area(acres)
1	Manistee	US Forest Service	N/A	N/A	911	800-821-6263	31,284.42
2	Pentwater River	MI DNR, Wildlife Division	US Hwy 31 Business Route	Pentwater	800-442-0043	231-832-5520	2,414.05
3	Silver Lake	MI DNR, Parks and Recreation Division	9679 W State Park Rd.	Mears	800-442-0043	231-873-3083	1,707.26
4	Hart-Montague Bicycle Trail	MI DNR, Parks and Recreation Division	Stanton Blvd.	Hart, Montague	800-292-4706	517-373-9990	253.18
5	Oceana County Fairgrounds	Oceana County	1025 State St.	Hart	800-442-0043	231-873-2253	30.52
6	Mears	MI DNR, Parks and Recreation Division	W Lowell St.	Pentwater	800-442-0043	231-869-2051	22.95

Managed Lands (Cont'd)

#	Name	City	Category	Waterbody	Location	Comments	Area(acres)
1	Manistee	N/A	National Forest	Lake Michigan; multiple lakes and rivers	NW Lower Peninsula	No Data	31,284.42
2	Pentwater River	Pentwater	State Game Area	Pentwater River; Pentwater River, N Branch; Pentwater Lake; Watson Creek	W of US Hwy 31, at mile 154	http://www.michiganandnr.com/publications/pdfs/huntingwildlifehabitat/sga/pentwater.pdf	2,414.05
3	Silver Lake	Mears	State Park	Silver Creek; Silver Lake; Lake Michigan	On the shore of Lake Michigan	No Data	1,707.26
4	Hart-Montague Bicycle Trail	Hart, Montague	Linear State Park	Hart Lake; Silver Lake	On the S shore of Hart Lake.	No Data	253.18
5	Oceana County Fairgrounds	Hart	Recreation Area	none	N/A	No Data	30.52
6	Mears	Pentwater	State Park	Lake Michigan	Take US Hwy 31 to the Monroe Rd. exit. Go W. on Monroe Rd. to Lowell St. Go W. about 5 blocks to Park Entrance	No Data	22.95

Threatened and Endangered Species

#	Species	Status	Habitat	Area(acres)
1	Indiana bat	Endangered	Summer habitat includes small to medium river and stream corridors with well developed riparian woods; woodlots within 1 to 3 miles of small to medium rivers and streams; and upland forests. Caves and mines as hibernacula.	835,808.25
2	Northern long-eared bat	Threatened	Hibernates in caves and mines - swarming in surrounding wooded areas in autumn. Roosts and forages in upland forests during spring and summer.	835,808.25
3	Rufa Red knot	Threatened	Only actions that occur along coastal areas during the Red Knot migratory window of MAY 1 - SEPTEMBER 30	835,808.25
4	Karner blue butterfly	Endangered	Pine barrens and oak savannas on sandy soils and containing wild lupines (<i>Lupinus perennis</i>), the only known food plant of larvae.	835,808.25
5	Pitcher's thistle	Threatened	Stabilized dunes and blowout areas	835,808.25

Hazardous Materials Storage

#	Name	Address	City	Emergency Phone	Emergency Contact	Local Contact	Count
1	Helena Shelby	37 West 3rd St	Shelby	231-861-2526	Alan Lound, Sales Coordinator	Thomas Osborn; 231-873-4473	1
2	North Central Co-op - Hart Crops	3 East Main Street	Hart	260-563-8381	Chuck Croy, Risk Coordinator	Thomas Osborn; 231-873-4473	1
3	Wilbur-Ellis Co. - Hart	2797 Oceana Dr	Hart	559-457-2260	Iris P. Bush, SARA Specialist	Thomas Osborn; 231-873-4473	1
4	Peterson Farms Main Campus	3104 Baseline Rd	Shelby	231-861-6333	Eric James Ricci, Process Safety Manager	Thomas Osborn; 231-873-4473	1
5	Arbre Farms Corp.	6362 N. 192nd Ave	Walkerville	231-873-3337	Vince Miskosky, Plant Manager	Thomas Osborn; 231-873-4473	1
6	Hart Division	1151 South Griswold	Hart	269-982-1390	John Kinahan, Vice President and Gen. Mgr.	Thomas Osborn; 231-873-4473	1
7	Michigan Freeze Pack	3350 W. Polk Rd.	Hart	231-873-2175	Chris Ritchie, Safety Director	Thomas Osborn; 231-873-4473	1
8	Oceana County Freezer Storage	4730 W Shelby Rd	Shelby	231-861-6575	Eric James Ricci, Process Safety Manager	Thomas Osborn; 231-873-4473	1
9	Slocum Facility	1910 East Taylor Rd	Hart	817-460-7777	Clark P. Storms, Vice President-Land & Legal	Thomas Osborn; 231-873-4473	1
10	Custom Metal Finishing	763 Industrial Park	Shelby	231-861-7464	Bryan Proctor	Thomas Osborn; 231-873-4473	1
11	Claybanks Facility	5954 West Arthur Rd	New Era	817-460-7777	Clark P. Storms, Vice President-Land & Legal	Thomas Osborn; 231-873-4473	1
12	2nd Street Storage	40 W. Second Street	Shelby	231-861-2146	Michael Brown, dispatcher	Thomas Osborn; 231-873-4473	1

Hazardous Materials Storage (Cont'd)

#	Name	City	Contact Phone	Materials/CAS	Count
1	Helena Shelby	Shelby	231-861-2526	60515; 13071799; 16752775; 115297; 1910425; 23135220; 86500; 82666	1
2	North Central Co-op - Hart Crops	Hart	231-873-2158	115297; 1314847; 1910425; 298044; 86500; 60515	1
3	Wilbur-Ellis Co. - Hart	Hart	231-873-3630	1910425; 86500; 115297	1
4	Peterson Farms Main Campus	Shelby	231-861-6600	7664417; 7664939; 7697372	1
5	Arbre Farms Corp.	Walkerville	231-873-3337	7664417	1
6	Hart Division	Hart	800-381-2793	7664417; 7664939	1
7	Michigan Freeze Pack	Hart	231-873-2175	7664939; 7664417	1
8	Oceana County Freezer Storage	Shelby	231-861-6575	7664939; 7664417	1
9	Slocum Facility	Hart	817-460-7777	7783064	1
10	Custom Metal Finishing	Shelby	231-861-7464	143339	1
11	Claybanks Facility	New Era	231-861-4266	7783064	1
12	2nd Street Storage	Shelby	231-861-2146	7664417	1

Risk Management Plan (RMP) Facilities

#	Name	Address	City	Facility Registry Service Report	Count
1	GRAY & COMPANY	3325 W. POLK RD.	HART	https://ofmpub.epa.gov/frs_public2/fii_query_detail_disp_program_facility?p_registry_id=110070106024	2
2	HANSON COLD STORAGE CO. - HART DIVISION	1151 SOUTH GRISWOLD	HART	https://ofmpub.epa.gov/frs_public2/fii_query_detail_disp_program_facility?p_registry_id=110000578731	1
3	MICHIGAN FREEZE PACK	3350 W. POLK RD.	HART	https://ofmpub.epa.gov/frs_public2/fii_query_detail_disp_program_facility?p_registry_id=110064164434	1
4	OCEANA COUNTY FREEZER STORAGE, INC.	4730 WEST SHELBY ROAD	SHELBY	https://ofmpub.epa.gov/frs_public2/fii_query_detail_disp_program_facility?p_registry_id=110000579838	1
5	ARBRE FARMS CORP / WILLOW COLD STORAGE	6362 N 192ND AVE	WALKERVILLE	https://ofmpub.epa.gov/frs_public2/fii_query_detail_disp_program_facility?p_registry_id=110038363730	1
6	PETERSON FARMS, INC.	3104 WEST BASELINE ROAD	SHELBY	https://ofmpub.epa.gov/frs_public2/fii_query_detail_disp_program_facility?p_registry_id=110002053688	1

EPLAN/Tier II Facilities

#	Name	Address	City	Facility Registry Service Report	Count
1	N J FOX & SONS INC-BRUCE FOX HIGHLAND FARM ORCHARD	NORTH 152ND AVE	SHELBY	https://ofmpub.epa.gov/frs_public2/fii_query_detail_disp_program_facility?p_registry_id=110062010639	1
2	FRONTIER SHELBY CENTRAL OFFICE	101 E 5TH ST	SHELBY	https://ofmpub.epa.gov/frs_public2/fii_query_detail_disp_program_facility?p_registry_id=110062020405	1
3	FLEMING, STEVE/FARM	2933 S 64TH AVE	SHELBY	https://ofmpub.epa.gov/frs_public2/fii_query_detail_disp_program_facility?p_registry_id=110062064572	1
4	BYL'S LAKEVIEW ORCHARDS INC	9941 W BUCHANAN	SHELBY	https://ofmpub.epa.gov/frs_public2/fii_query_detail_disp_program_facility?p_registry_id=110062014868	1
5	DYKSTRA CPF	3652 WEST CLEVELAND	ROTHBURY	https://ofmpub.epa.gov/frs_public2/fii_query_detail_disp_program_facility?p_registry_id=110061977339	1
6	FLEMING, SAM/FARM	2700 S 64TH AVE	SHELBY	https://ofmpub.epa.gov/frs_public2/fii_query_detail_disp_program_facility?p_registry_id=110062065848	1
7	MICHIGAN FREEZE PACK	3350 W. POLK RD.	HART	https://ofmpub.epa.gov/frs_public2/fii_query_detail_disp_program_facility?p_registry_id=110064164434	1
8	GHSP-HART	1500 IDUSTRIAL PARK DRIVE	HART	https://ofmpub.epa.gov/frs_public2/fii_query_detail_disp_program_facility?p_registry_id=110062029013	1
9	PETERSON FARMS, INC.	3104 WEST BASELINE ROAD	SHELBY	https://ofmpub.epa.gov/frs_public2/fii_query_detail_disp_program_facility?p_registry_id=110002053688	1
10	N J FOX & SONS FARM, TOM FOX	3402 SOUTH 48TH AVE	SHELBY	https://ofmpub.epa.gov/frs_public2/fii_query_detail_disp_program_facility?p_registry_id=110062065811	1
11	PETERSON, EARL/FARM	1190 S 88TH AVE	SHELBY	https://ofmpub.epa.gov/frs_public2/fii_query_detail_disp_program_facility?p_registry_id=110062071261	1
12	WALSWORTH, RICHARD/FARM	3770 N 48TH AVE	MEARS	https://ofmpub.epa.gov/frs_public2/fii_query_detail_disp_program_facility?p_registry_id=110061811455	1

13	EISENLOHR FARMS/FARM	2420 E WARREN RD	SHELBY	https://ofmpub.epa.gov/frs_public2/fii_query_detail_disp_program_facility?p_registry_id=110061865806	1
14	FOX FARM, TODD FOX	1456 36TH AVE	SHELBY	https://ofmpub.epa.gov/frs_public2/fii_query_detail_disp_program_facility?p_registry_id=110062014724	1
15	EVANS FARM/FARM	RT 1 136TH AVE	HART	https://ofmpub.epa.gov/frs_public2/fii_query_detail_disp_program_facility?p_registry_id=110062057704	1
16	GLOVER, ANDREW LEROY/FARM	5984 S 36TH AVE	SHELBY	https://ofmpub.epa.gov/frs_public2/fii_query_detail_disp_program_facility?p_registry_id=110061978285	1
17	ARBRE FARMS CORP / WILLOW COLD STORAGE	6362 N 192ND AVE	WALKERVILLE	https://ofmpub.epa.gov/frs_public2/fii_query_detail_disp_program_facility?p_registry_id=110038363730	1
18	MAPLE GROVE FARMS INC	8560 NORTH 120TH AVE	HART	https://ofmpub.epa.gov/frs_public2/fii_query_detail_disp_program_facility?p_registry_id=110061891038	1
19	NEAR, SAM/FARM	1495 W WOODROW RD	SHELBY	https://ofmpub.epa.gov/frs_public2/fii_query_detail_disp_program_facility?p_registry_id=110062071369	1
20	RABE, RAYMOND/FARM	6741 W WINSTON RD	MONTAGUE	https://ofmpub.epa.gov/frs_public2/fii_query_detail_disp_program_facility?p_registry_id=110061957164	1
21	AMERIGAS-SILVER LAKE	8618 FOX ROAD	MEARS	https://ofmpub.epa.gov/frs_public2/fii_query_detail_disp_program_facility?p_registry_id=110061875671	1
22	RONALD KOKX FARM	5923 NORTH 126TH AVE	HART	https://ofmpub.epa.gov/frs_public2/fii_query_detail_disp_program_facility?p_registry_id=110061867948	1
23	SLOCUM FACILITY	1910 EAST TAYLOR RD	HART	https://ofmpub.epa.gov/frs_public2/fii_query_detail_disp_program_facility?p_registry_id=110061803491	1
24	SCHULTZ-ISLEY CPF	2729 SOUTH 48TH AVE	SHELBY	https://ofmpub.epa.gov/frs_public2/fii_query_detail_disp_program_facility?p_registry_id=110061857646	1
25	PROGAS PROPANE - HART	920 STATE ST.	HART	https://ofmpub.epa.gov/frs_public2/fii_query_detail_disp_program_facility?p_registry_id=110062021235	1

26	FOX, BRUCE/FARM	160TH & HARRISON RD	ELBRIDGE TWP	https://ofmpub.epa.gov/frs_public2/fii_query_detail_disp_program_facility?p_registry_id=110061880399	1
27	ANDREWS, LEONARD/FARM	7235 W GRANT RD	SHELBY	https://ofmpub.epa.gov/frs_public2/fii_query_detail_disp_program_facility?p_registry_id=110061975331	1
28	ANDREWS CPF	3577 SOUTH 40TH AVE	SHELBY	https://ofmpub.epa.gov/frs_public2/fii_query_detail_disp_program_facility?p_registry_id=110061967242	1
29	AMERIGAS - SHELBY	1035 INDUSTRIAL PARK DR	SHELBY	https://ofmpub.epa.gov/frs_public2/fii_query_detail_disp_program_facility?p_registry_id=110061969286	1
30	PROGAS PROPANE - HESPERIA	8645 EAST M-20	HESPERIA	https://ofmpub.epa.gov/frs_public2/fii_query_detail_disp_program_facility?p_registry_id=110062065991	1
31	RENNHACK ORCHARDS LLC, DAVID RENNHACK	2184 NORTH 72ND AVE	HART	https://ofmpub.epa.gov/frs_public2/fii_query_detail_disp_program_facility?p_registry_id=110061865343	1
32	DYKSTRA, TERRY/FARM	6305 S OCEANA DR	ROTHBURY	https://ofmpub.epa.gov/frs_public2/fii_query_detail_disp_program_facility?p_registry_id=110061919054	1
33	RAMEY FARMS/FARM	6067 S 90TH AVE	NEW ERA	https://ofmpub.epa.gov/frs_public2/fii_query_detail_disp_program_facility?p_registry_id=110061823754	1
34	KNAPP, DONALD/FARM	4435 W GRANT RD	SHELBY	https://ofmpub.epa.gov/frs_public2/fii_query_detail_disp_program_facility?p_registry_id=110061868910	1
35	N.J. FOX & SONS INC.	500 SOUTH 18TH AVENUE	SHELBY	https://ofmpub.epa.gov/frs_public2/fii_query_detail_disp_program_facility?p_registry_id=110039164301	1
36	ROTHBURY - VERIZON WIRELESS (ID:1923537)	S. 72ND AVENUE	MONTAGUE	https://ofmpub.epa.gov/frs_public2/fii_query_detail_disp_program_facility?p_registry_id=110062080572	1
37	PLUMMER ORCHARDS/FARM	2275 S 88TH AVE	SHELBY	https://ofmpub.epa.gov/frs_public2/fii_query_detail_disp_program_facility?p_registry_id=110062020799	1
38	FOX, BRUCE/FARM	48TH & FISH RD	BENONA TWP	https://ofmpub.epa.gov/frs_public2/fii_query_detail_disp_program_facility?p_registry_id=110061894473	1

39	LAVERNE STAPLES FARM/FARM	2770 E WARREN RD	SHELBY	https://ofmpub.epa.gov/frs_public2/fii_query_detail_disp_program_facility?p_registry_id=110061938211	1
40	FOX, BRUCE/FARM	500 S 184TH AVE	BENONA TWP	https://ofmpub.epa.gov/frs_public2/fii_query_detail_disp_program_facility?p_registry_id=110062093764	1
41	OOMEN BROS FARM RALPH OR KEN OOMEN	2157 EAST JACKSON RD	HART	https://ofmpub.epa.gov/frs_public2/fii_query_detail_disp_program_facility?p_registry_id=110062023536	1
42	GREINER FARMS/TODD GREINER	2542 NORTH 128TH AVE	HART	https://ofmpub.epa.gov/frs_public2/fii_query_detail_disp_program_facility?p_registry_id=110061808904	1
43	BENONA HILLS FARM	7290 W SHELBY RD	SHELBY	https://ofmpub.epa.gov/frs_public2/fii_query_detail_disp_program_facility?p_registry_id=110062110950	1
44	OCEANA COUNTY FREEZER STORAGE, INC.	4730 WEST SHELBY ROAD	SHELBY	https://ofmpub.epa.gov/frs_public2/fii_query_detail_disp_program_facility?p_registry_id=110000579838	1
45	PORTER, LARRY/FARM	2180 S 58TH AVE	SHELBY	https://ofmpub.epa.gov/frs_public2/fii_query_detail_disp_program_facility?p_registry_id=110061958680	1
46	NORTH CENTRAL COOP - HART PETRO	111 ENTERPRISE DR	HART	https://ofmpub.epa.gov/frs_public2/fii_query_detail_disp_program_facility?p_registry_id=110061958136	1
47	CLAYBANKS FACILITY	5954 WEST ARTHUR RD	NEW ERA	https://ofmpub.epa.gov/frs_public2/fii_query_detail_disp_program_facility?p_registry_id=110061865799	1
48	FRONTIER HART CENTRAL OFFICE	211 E GRISWOLD ST	HART	https://ofmpub.epa.gov/frs_public2/fii_query_detail_disp_program_facility?p_registry_id=110061949147	1
49	GAMBLE, MITCH/FARM	437 W MAIN	HART	https://ofmpub.epa.gov/frs_public2/fii_query_detail_disp_program_facility?p_registry_id=110062033197	1
50	N J FOX & SONS, JASON FLEMING, AEBIGAPPLES	3482 SOUTH 88TH AVE	SHELBY	https://ofmpub.epa.gov/frs_public2/fii_query_detail_disp_program_facility?p_registry_id=110062088057	1
51	EXCEL PROPANE	4168 WEST POLK ROAD	HART	https://ofmpub.epa.gov/frs_public2/fii_query_detail_disp_program_facility?p_registry_id=110062087691	1

52	KESSLER FARMS LLC- JOHN KESSLER FARMS	8904 SOUTH 60TH AVE	MONTAGUE	https://ofmpub.epa.gov/frs_public2/fii_query_detail_disp_program_facility?p_registry_id=110061838098	1
53	NORTH CENTRAL COOPERATIVE, INC.	3 EAST MAIN STREET	HART	https://ofmpub.epa.gov/frs_public2/fii_query_detail_disp_program_facility?p_registry_id=110038297928	1
54	HANSON COLD STORAGE CO. - HART DIVISION	1151 SOUTH GRISWOLD	HART	https://ofmpub.epa.gov/frs_public2/fii_query_detail_disp_program_facility?p_registry_id=110000578731	1
55	SCHILLER #1-10 HD1	SW NW SE SEC. 10, T13N-R18W	CLAY BANKS TWP	https://ofmpub.epa.gov/frs_public2/fii_query_detail_disp_program_facility?p_registry_id=110062094638	1
56	HELENA CHEMICAL COMPANY	37 W 3RD ST	SHELBY	https://ofmpub.epa.gov/frs_public2/fii_query_detail_disp_program_facility?p_registry_id=110038223348	1
57	CARTER, PHILLIP/FARM	1380 S OCEANA DR	SHELBY	https://ofmpub.epa.gov/frs_public2/fii_query_detail_disp_program_facility?p_registry_id=110062080894	1
58	MCCARTY, JOHN/FARM	60 S 144TH AVE	SHELBY	https://ofmpub.epa.gov/frs_public2/fii_query_detail_disp_program_facility?p_registry_id=110061976946	1
59	SLOCUM BROS TREE FARM/STANLEY HALLACK	1625 NORTH 136TH AVE	HART	https://ofmpub.epa.gov/frs_public2/fii_query_detail_disp_program_facility?p_registry_id=110061851526	1
60	LONGCORE FARM, RONALD	2598 WEST TYLER RD	HART	https://ofmpub.epa.gov/frs_public2/fii_query_detail_disp_program_facility?p_registry_id=110061957556	1
61	SHADY LANE FARMS/FARM	4252 W FLOWER RD	MONTAGUE	https://ofmpub.epa.gov/frs_public2/fii_query_detail_disp_program_facility?p_registry_id=110061808343	1
62	TUBBS FARM, TIM	4932 WEST TYLER RD	HART	https://ofmpub.epa.gov/frs_public2/fii_query_detail_disp_program_facility?p_registry_id=110061857897	1
63	TRI-R FARMS/CHARLES RAPES	3737 SOUTH OCEANA DR	SHELBY	https://ofmpub.epa.gov/frs_public2/fii_query_detail_disp_program_facility?p_registry_id=110062079520	1
64	GREINER FARMS INC/FARM	6033 NORTH 120TH AVE	HART	https://ofmpub.epa.gov/frs_public2/fii_query_detail_disp_program_facility?p_registry_id=110062043701	1

65	CUSTOM METAL FINISHING	763 INDUSTRIAL PARK DRIVE	SHELBY	https://ofmpub.epa.gov/frs_public2/fii_query_detail_disp_program_facility?p_registry_id=110043571186	1
66	2ND STREET STORAGE	40 W. SECOND STREET	SHELBY	https://ofmpub.epa.gov/frs_public2/fii_query_detail_disp_program_facility?p_registry_id=110062093808	1
67	SELIG FARMS, RAY SELIG	9326 WEST SHELBY RD	SHELBY	https://ofmpub.epa.gov/frs_public2/fii_query_detail_disp_program_facility?p_registry_id=110061985160	1
68	PETERSON FARMS INC/FARM	2235 WARREN RD	SHELBY	https://ofmpub.epa.gov/frs_public2/fii_query_detail_disp_program_facility?p_registry_id=110062086610	1
69	CRYSTAL FLASH - HESPERIA	8169 E. M20	HESPERIA	https://ofmpub.epa.gov/frs_public2/fii_query_detail_disp_program_facility?p_registry_id=110061991260	1
70	LEWIS, SCOTT/FARM	4138 W M-20	NEW ERA	https://ofmpub.epa.gov/frs_public2/fii_query_detail_disp_program_facility?p_registry_id=110061919214	1
71	BABINEC FARM/D.T. BABINEC & SON	3622 WEST BAKER RD	SHELBY	https://ofmpub.epa.gov/frs_public2/fii_query_detail_disp_program_facility?p_registry_id=110062037745	1
72	FUEHRING DOUGLAS/FARM	1405 SOUTH 68TH AVE	HART	https://ofmpub.epa.gov/frs_public2/fii_query_detail_disp_program_facility?p_registry_id=110062059392	1
73	WILBUR-ELLIS	2797 OCEANA DR	HART	https://ofmpub.epa.gov/frs_public2/fii_query_detail_disp_program_facility?p_registry_id=110011696753	1
74	MARKWEST MICHIGAN-CLAYBANKS FACILITY	5594 W. ARTHUR ROAD	NEW ERA	https://ofmpub.epa.gov/frs_public2/fii_query_detail_disp_program_facility?p_registry_id=110061952196	1
75	COBMOOSA SHORES	STONEY LAKE	SHELBY	https://ofmpub.epa.gov/frs_public2/fii_query_detail_disp_program_facility?p_registry_id=110062004520	1
76	WILLIAMS, JOHN R/FARM	DEER RD & 56TH AVE	MEARS	https://ofmpub.epa.gov/frs_public2/fii_query_detail_disp_program_facility?p_registry_id=110061996096	1
77	VINKE ORCHARDS & FARM	7121 WEST WINSTON RD	MONTAGUE	https://ofmpub.epa.gov/frs_public2/fii_query_detail_disp_program_facility?p_registry_id=110061959377	1

78	VANAGTMAEL, MIKE/FARM	3488 FOX RD	WALKERVILLE	https://ofmpub.epa.gov/frs_public2/fii_query_detail_disp_program_facility?p_registry_id=110061937212	1
79	AMERIGAS-VALLEY VIEW PORK	10498 N. MAPLE ISLAND ROAD	WALKERVILLE	https://ofmpub.epa.gov/frs_public2/fii_query_detail_disp_program_facility?p_registry_id=110061919456	1
80	MUND FARM/FARM	6086 S 120TH AVE	ROTHBURY	https://ofmpub.epa.gov/frs_public2/fii_query_detail_disp_program_facility?p_registry_id=110061952043	1
81	RILEY, JOHN/FARM	5313 W TAYLOR RD	MEARS	https://ofmpub.epa.gov/frs_public2/fii_query_detail_disp_program_facility?p_registry_id=110061819091	1
82	DILLINGHAM, STEVE/FARM	2500 N OCEANA DR	HART	https://ofmpub.epa.gov/frs_public2/fii_query_detail_disp_program_facility?p_registry_id=110061975572	1
83	AMERIGAS-NEW ERA	3400 S. OCEANA DRIVE	NEW ERA	https://ofmpub.epa.gov/frs_public2/fii_query_detail_disp_program_facility?p_registry_id=110062029264	1
84	OCEANA FOODS LLC	168 LINCOLN ST	SHELBY	https://ofmpub.epa.gov/frs_public2/fii_query_detail_disp_program_facility?p_registry_id=110013895669	1
85	FUEHRING, C A/FARM	5109 W. TAYLOR RD	MEARS	https://ofmpub.epa.gov/frs_public2/fii_query_detail_disp_program_facility?p_registry_id=110061839523	1
86	WYBENGA ORCHARDS	3971 W ARTHUR RD	NEW ERA	https://ofmpub.epa.gov/frs_public2/fii_query_detail_disp_program_facility?p_registry_id=110061951008	1
87	HESPERIA PLANT	3955 S 192ND AVE	HESPERIA	https://ofmpub.epa.gov/frs_public2/fii_query_detail_disp_program_facility?p_registry_id=110056950848	1
88	DYKSTRA, TERRY/FARM	3469 GARFIELD RD	NEW ERA	https://ofmpub.epa.gov/frs_public2/fii_query_detail_disp_program_facility?p_registry_id=110061838123	1
89	NEAR, MARK/FARM	1719 W SHELBY RD	SHELBY	https://ofmpub.epa.gov/frs_public2/fii_query_detail_disp_program_facility?p_registry_id=110061938033	1
90	BUSH, JAMES/FARM	2374 W M-20	NEW ERA	https://ofmpub.epa.gov/frs_public2/fii_query_detail_disp_program_facility?p_registry_id=110061831549	1

Oil and Natural Gas Pipelines

#	Name	System	Description	Length(mi)
1	Michigan Consolidated Gas Co.	Central	Natural Gas Pipeline	27.30

Marinas

#	Name	Address	City	Emergency Phone	Contact Phone	Waterbody	Count
1	Charlies Marina & Mercruiser Repair	260 6th St.	Pentwater	800-442-0043	231-869-5000	Pentwater Lake, Lake Michigan Access	1
2	Snug Harbor Marina	616 S Hancock St.	Pentwater	231-397-2260	231-869-7001	Pentwater Lake, Lake Michigan Access	1
3	Pentwater Yacht Club	205 Dover St.	Pentwater	231-869-4630	231-869-8921	Pentwater Lake, Lake Michigan Access	1
4	Pentwater Memorial Marina	519 Hancock St.	Pentwater	231-873-2121	231-869-7028 / 231-869-8301	Pentwater Lake, Lake Michigan Access	1
5	Pirates Plank	6748 W Monroe	Pentwater	231-873-2121	231-869-5654	Pentwater Lake	1

Boat Access

#	Name	Operator	Waterbody	Latitude	Longitude	Count
1	Pines Point	USFS	White River, South Branch	43.52820000052452	-86.11809999961406	1
2	Diamond	USFS	White River	43.47690000012517	-86.20220000017434	1
3	Silver	Silver Lake SP	Silver Lake	43.66339999996126	-86.49569999985397	1
4	Crystal	Silver Lake SP	Crystal Lake	43.652899999171495	-86.3762999996543	1
5	McLaren	Baldwin FO	McLaren Lake	43.62030000053346	-86.05360000021756	1
6	Pentwater	Village of Pentwater	Pentwater Lake	43.77459999918938	-86.42899999953806	1
7	Pentwater	Baldwin FO	Pentwater Lake	43.77710000053048	-86.43350000027567	1

Non-navigational Dams

#	Name	Latitude	Longitude	Count
1	HART LAKE	43.69999999925494	-86.36670000012964	1
2	Crystal Valley Dam	43.77830000035465	-86.25	1
3	Hesperia Dam	43.57169999927282	-86.0400000003725	1
4	Holiday Lake Dam	43.69500000029802	-86.4867000002414	1
5	Upper Silver Lake Dam	43.583300000056624	-86.48330000042915	1
6	Silver Lake Level Control Structure	43.65670000016689	-86.52809999976307	1
7	Gales Pond Dam	43.66169999912381	-86.27500000037253	1
8	Foster Lake Dam	43.80670000053942	-86.04669999983162	1

Rivers and Streams

#	Name	Feature	Length(mi)
1	North Branch White River	Stream	18.31
2	<i>No Data</i>	Stream	17.75
3	South Branch White River	Stream	12.40
4	Beaver Creek	Stream	12.30
5	North Branch Pentwater River	Stream	10.48
6	South Branch Pentwater River	Stream	10.10
7	Swinton Creek	Stream	6.82
8	Stony Creek	Stream	6.25
9	Pentwater River	Stream	5.82
10	Pentwater River	Artificial Path	4.69
11	White River	Stream	3.52
12	Au Sable Creek	Stream	2.37
13	Stony Creek	Artificial Path	1.57
14	<i>No Data</i>	Artificial Path	1.52
15	Dumaw Creek	Stream	1.51
16	Bender Creek	Stream Intermittent	1.36
17	Bender Creek	Stream	1.27
18	Dumaw Creek	Stream Intermittent	1.23
19	Swinton Creek	Stream Intermittent	0.83
20	<i>No Data</i>	Stream Intermittent	0.64

Lakes and Ponds

#	Name	Description	Area(acres)
1	Silver Lake	Lake/Pond: Hydrographic Category = Perennial	663.39
2	<i>No Data</i>	Lake/Pond: Hydrographic Category = Perennial	429.78
3	Stony Lake	Lake/Pond: Hydrographic Category = Perennial	263.27
4	McLaren Lake	Lake/Pond: Hydrographic Category = Perennial	250.33
5	Campbell Lake	Lake/Pond: Hydrographic Category = Perennial	175.69
6	Gilbert Lake	Lake/Pond: Hydrographic Category = Perennial	167.88
7	School Section Lake	Lake/Pond: Hydrographic Category = Perennial	160.40
8	Hart Lake	Lake/Pond: Hydrographic Category = Perennial	139.36
9	Upper Silver Lake	Lake/Pond: Hydrographic Category = Perennial	114.84
10	Crystal Lake	Lake/Pond: Hydrographic Category = Perennial	70.68
11	Park Lake	Lake/Pond: Hydrographic Category = Perennial	51.62
12	Leavitt Lake	Lake/Pond: Hydrographic Category = Perennial	39.74
13	Heitman Lake	Lake/Pond: Hydrographic Category = Perennial	38.00
14	Wyckoff Lake	Lake/Pond: Hydrographic Category = Perennial	37.89
15	<i>No Data</i>	Reservoir; Reservoir Type = Treatment	31.09
16	Pebawma Lake	Lake/Pond: Hydrographic Category = Perennial	28.24
17	Wildcat Lake	Lake/Pond: Hydrographic Category = Perennial	27.69
18	Carpenter Lake	Lake/Pond: Hydrographic Category = Perennial	26.65
19	Black Lake	Lake/Pond: Hydrographic Category = Perennial	25.61
20	Browns Pond	Lake/Pond: Hydrographic Category = Perennial	24.65
21	Little Campbell Lake	Lake/Pond: Hydrographic Category = Perennial	22.23
22	Acker Lake	Lake/Pond: Hydrographic Category = Perennial	21.99
23	Butternut Lake	Lake/Pond: Hydrographic Category = Perennial	21.80
24	Potters Marsh	Lake/Pond: Hydrographic Category = Perennial	20.83
25	Zeek Lake	Lake/Pond: Hydrographic Category = Perennial	20.02
26	East Golden Pond	Lake/Pond: Hydrographic Category = Perennial	19.82
27	Cobmoosa Lake	Lake/Pond: Hydrographic Category = Perennial	19.40

28	Homer Lake	Lake/Pond: Hydrographic Category = Perennial	18.91
29	Evans Lake	Lake/Pond: Hydrographic Category = Perennial	18.65
30	Saddleback Lake	Lake/Pond: Hydrographic Category = Perennial	18.54
31	Hightower Lake	Lake/Pond: Hydrographic Category = Perennial	18.49
32	Schmidt Lake	Lake/Pond: Hydrographic Category = Perennial	18.27
33	Sixteen, Lake	Lake/Pond: Hydrographic Category = Perennial	18.25
34	Ralston Lake	Lake/Pond: Hydrographic Category = Perennial	17.45
35	Jakes Lake	Lake/Pond: Hydrographic Category = Perennial	17.42
36	Morris Lake	Lake/Pond: Hydrographic Category = Perennial	17.04
37	Newell Lake	Lake/Pond: Hydrographic Category = Perennial	15.41
38	Bloggett Lake	Lake/Pond: Hydrographic Category = Perennial	14.83
39	Gillon Lake	Lake/Pond: Hydrographic Category = Perennial	14.16
40	Darlington Lake	Lake/Pond: Hydrographic Category = Perennial	13.96
41	Little Pebawma Lake	Lake/Pond: Hydrographic Category = Perennial	13.89
42	Dressler Lake	Lake/Pond: Hydrographic Category = Perennial	13.32
43	Bigsbie Lake	Lake/Pond: Hydrographic Category = Perennial	13.20
44	Long Lake	Lake/Pond: Hydrographic Category = Perennial	13.10
45	Sorter Lake	Lake/Pond: Hydrographic Category = Perennial	12.70
46	Bragg Lake	Lake/Pond: Hydrographic Category = Perennial	12.52
47	Bear Lake	Lake/Pond: Hydrographic Category = Perennial	12.08
48	Bunker Lake	Lake/Pond: Hydrographic Category = Perennial	11.77
49	Sparks Lake	Lake/Pond: Hydrographic Category = Perennial	11.76
50	Blackmer Lake	Lake/Pond: Hydrographic Category = Perennial	11.44
51	Rossel Lake	Lake/Pond: Hydrographic Category = Perennial	10.96
52	Mud Lake	Lake/Pond: Hydrographic Category = Perennial	10.95
53	Little Wildcat Lake	Lake/Pond: Hydrographic Category = Perennial	10.61
54	Fogg Lake	Lake/Pond: Hydrographic Category = Perennial	10.60

55	Winters Lake	Lake/Pond: Hydrographic Category = Perennial	10.08
56	Fairchild Lake	Lake/Pond: Hydrographic Category = Perennial	8.53
57	Lost Lake	Lake/Pond: Hydrographic Category = Perennial	8.43
58	Moody Lake	Lake/Pond: Hydrographic Category = Perennial	7.87
59	Gillan Lake	Lake/Pond: Hydrographic Category = Perennial	7.68
60	Landin Lake	Lake/Pond: Hydrographic Category = Perennial	7.56
61	Bar Lake	Lake/Pond: Hydrographic Category = Perennial	7.45
62	Round Lake	Lake/Pond: Hydrographic Category = Perennial	7.23
63	Fuller Lake	Lake/Pond: Hydrographic Category = Perennial	6.82
64	Gales Pond	Lake/Pond: Hydrographic Category = Perennial	5.47
65	Inman Lake	Lake/Pond: Hydrographic Category = Perennial	4.33
66	Kirchner Lake	Lake/Pond: Hydrographic Category = Perennial	3.49
67	Gilligan Lake	Lake/Pond: Hydrographic Category = Perennial	2.76
68	Bass Lake	Lake/Pond: Hydrographic Category = Perennial	1.45
69	Mona Lake	Lake/Pond: Hydrographic Category = Perennial	0.97

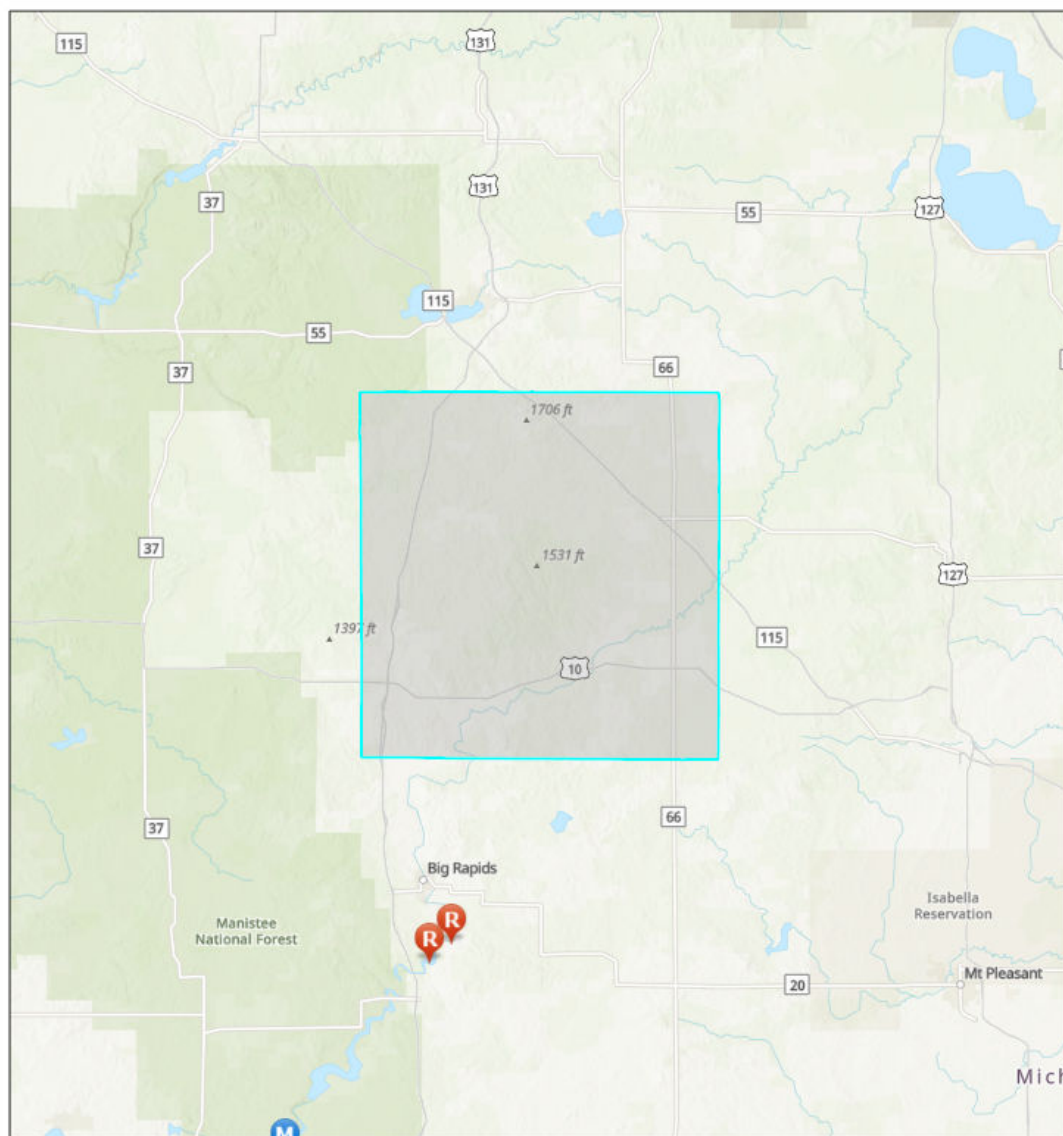


Osceola County Fact Sheet Report

Area of Interest (AOI) Information

Area : 366,781.72 acres

Sep 3 2020 14:39:26 Eastern Daylight Time



GRP Response Strategy Survey



Response Data Sheet



Monitoring Data Sheet

Sources: Esri, Airbus DS, USGS, NGA, NASA, CGIAR, N Robinson, NCEAS, NLS, OS, NMA, Geodatastijnsen, Rijkswaterstaat, GSA, Geoland, FEMA, Intermap and the GIS user community. Sources: Esri, HERE, Garmin, FAO, NOAA, USGS, © OpenStreetMap contributors, and the GIS User Community, Upper Mississippi River Basin Association, Great Lakes Commission, USEPA

Osceola County, Michigan

Summary

Name	Count	Area(acres)	Length(mi)
Local EOC	1	N/A	N/A
Public Health Departments	0	N/A	N/A
County Contacts	1	366,781.72	N/A
State Contacts	1	366,781.72	N/A
Major Cities and Towns	6	N/A	N/A
Tribal Lands	0	0	N/A
Tribal Lands (Cont'd)	0	0	N/A
Hospitals	1	N/A	N/A
Hospitals (Cont'd)	1	N/A	N/A
Urgent Care Facilities	0	N/A	N/A
Water Intakes	1	N/A	N/A
Water Intakes (Cont'd)	1	N/A	N/A
Wastewater Treatment Facilities	4	N/A	N/A
Special Designated Areas	77	1,341.23	N/A
Special Designated Areas (Cont'd)	77	1,341.23	N/A
Managed Lands	4	1,880.05	N/A
Managed Lands (Cont'd)	4	1,880.05	N/A
Other Environmentally Sensitive Areas	0	0	N/A
Other Environmentally Sensitive Areas (Cont'd)	0	0	N/A
Historic Places	0	N/A	N/A
Archaeological Sites	0	0	N/A
Threatened and Endangered Species	1	366,781.72	N/A
Aboveground Storage Tanks	0	N/A	N/A
Aboveground Storage Tanks (Cont'd)	0	N/A	N/A
Hazardous Materials Storage	3	N/A	N/A
Hazardous Materials Storage (Cont'd)	3	N/A	N/A
Facility Response Plan (FRP) Facilities	0	N/A	N/A
Risk Management Plan (RMP) Facilities	2	N/A	N/A
EPLAN/Tier II Facilities	43	N/A	N/A
Railroads	1	N/A	10.37
Petroleum Pipelines	0	N/A	0
Oil and Natural Gas Pipelines	549	N/A	210.30
Marinas	1	N/A	N/A
Boat Access	10	N/A	N/A
Navigational Locks and Dams	0	N/A	N/A
Non-navigational Dams	8	N/A	N/A
Rivers and Streams	24	N/A	129.12

Lakes and Ponds	159	3,521.68	N/A
Response Strategies	0	N/A	N/A
Response Strategies (Cont'd)	0	N/A	N/A
Response Strategies (Cont'd)	0	N/A	N/A

Local EOC

#	Name	Address	City	Phone	Has Generator	Directions	Count
1	OSCEOLA COUNTY EMERGENCY OPERATIONS CENTER	4325 SOUTH 220TH AVENUE	REED CITY	231-832-6172	Y	No Data	1

County Contacts

#	County	Point of Contact	Emergency Management Phone	LEPC Chair	LEPC Phone	Local Health Department Phone	Area(acres)
1	Osceola, Michigan	Mark A. Watkins	231-832-6172 x 210	Mark A. Watkins	231-832-6172 x 210	989-772-8147	366,781.72

State Contacts

#	State Emergency Management Phone	24-hr Emergency Management Phone	State Health Department Phone	Homeland Security	Area(acres)
1	517-284-3946	800-292-4706	517-335-9030	313-596-2590	366,781.72

Major Cities and Towns

#	Name	Population	Elevation (Feet)	Count
1	Reed City	2425	1037	1
2	Evart	1903	1007	1
3	Le Roy	256	1260	1
4	Hersey	350	974	1
5	Marion	872	1099	1
6	Tustin	230	1224	1

Hospitals

#	Name	Address	City	Phone	Type	Status	Count
1	SPECTRUM HEALTH - REED CITY CAMPUS	300 N PATTERSON, PO BOX 75	REED CITY	NOT AVAILABLE	CRITICAL ACCESS	OPEN	1

Hospitals (Cont'd)

#	Name	City	Trauma Level	Helipad	Number of Beds	Owner	Count
1	SPECTRUM HEALTH - REED CITY CAMPUS	REED CITY	NOT AVAILABLE	Y	25	NON-PROFIT	1

Water Intakes

#	Name	Address	City	Emergency Phone	Phone	Waterbody	Count
1	G. Johnson Hersey	1529 170th Ave.	Hersey	800-283-1260; 231-775-2784	616-775-5700	Muskegon River	1

Water Intakes (Cont'd)

#	Name	Waterbody	Water Use	Intake Info	Location	Comments	Count
1	G. Johnson Hersey	Muskegon River	Power Generation	Intake Depth 3 feet	Intake location is straight west of entrance for plant road, 1529 170th Avenue, Hersey, MI.	Man-made channel, 250 feet long. The pump house is the intake location.	1

Wastewater Treatment Facilities

#	Name	Address	City	Waterbody	Count
1	VILLAGE OF MARION WWSL	395 LOWRY ST	MARION TWP	MIDDLE BRANCH RIVER VIA A COUNTY DR	2
2	REED CITY WWTP	700 COMMERCE DR	REED CITY	HERSEY RIVER	2

Special Designated Areas

#	Name	Agency	Address	City	Emergency Phone	Phone	Area(acres)
1	96-06-0224	Michigan DEQ	US-10	Evart	231-832-6172	517-241-7734	190.42
2	Hersey River	Michigan DNR Fisheries Division	U	U	800-292-4706 (in-state); 517-373-7660 (out-state)	517-373-1280	173.64
3	Middle Branch River	Michigan DNR Fisheries Division	U	U	800-292-4706 (in-state); 517-373-7660 (out-state)	517-373-1280	153.46
4	Muskegon River (Mecosta, Osceola)	Michigan DNR Fisheries Division	U	U	800-292-4706 (in-state); 517-373-7660 (out-state)	517-373-1280	123.12
5	Osceola Woods	Michigan Nature Association	County Line Rd.	Marion	231-832-2288	517-655-5655	49.29
6	E Branch Hersey Creek	Michigan DNR Fisheries Division	U	U	800-292-4706 (in-state); 517-373-7660 (out-state)	517-373-1280	34.29
7	Cat Creek	Michigan DNR Fisheries Division	U	U	800-292-4706 (in-state); 517-373-7660 (out-state)	517-373-1280	30.63
8	Whetstone Creek	Michigan DNR Fisheries Division	U	U	800-292-4706 (in-state); 517-373-7660 (out-state)	517-373-1280	29.95
9	Muskegon River trib.	Michigan DNR Fisheries Division	U	U	800-292-4706 (in-state); 517-373-7660 (out-state)	517-373-1280	28.94
10	Hersey River trib.	Michigan DNR Fisheries Division	U	U	800-292-4706 (in-state); 517-373-7660 (out-state)	517-373-1280	28.91
11	E Branch Pine River (Osceola)	Michigan DNR Fisheries Division	U	U	800-292-4706 (in-state); 517-373-7660 (out-state)	517-373-1280	27.03
12	Bull Kill Creek	Michigan DNR Fisheries Division	U	U	800-292-4706 (in-state); 517-373-7660 (out-state)	517-373-1280	26.42
13	Middle Branch Muskegon River	Michigan DNR Fisheries Division	U	U	800-292-4706 (in-state); 517-373-7660 (out-state)	517-373-1280	24.70
14	N Branch Chippewa River	Michigan DNR Fisheries Division	U	U	800-292-4706 (in-state); 517-373-7660 (out-state)	517-373-1280	23.85
15	Chippewa Creek	Michigan DNR Fisheries Division	U	U	800-292-4706 (in-state); 517-373-7660 (out-state)	517-373-1280	23.56
16	Beaver Creek	Michigan DNR Fisheries Division	U	Le Roy	800-292-4706 (in-state); 517-373-7660 (out-state)	517-373-1280	23.52

17	Beaver Creek trib.	Michigan DNR Fisheries Division	U	Le Roy	800-292-4706 (in-state); 517-373-7660 (out-state)	517-373-1280	20.17
18	N Branch Pine River (Wexford)	Michigan DNR Fisheries Division	U	U	800-292-4706 (in-state); 517-373-7660 (out-state)	517-373-1280	18.30
19	Pine River (Lake)	Michigan DNR Fisheries Division	U	U	800-292-4706 (in-state); 517-373-7660 (out-state)	517-373-1280	17.16
20	Middle Branch River trib.	Michigan DNR Fisheries Division	U	U	800-292-4706 (in-state); 517-373-7660 (out-state)	517-373-1280	16.43
21	Dishwash Creek	Michigan DNR Fisheries Division	U	Temple	800-292-4706 (in-state); 517-373-7660 (out-state)	517-373-1280	16.05
22	Twin Creek (Muskegon R.)	Michigan DNR Fisheries Division	U	U	800-292-4706 (in-state); 517-373-7660 (out-state)	517-373-1280	16.05
23	Kinney Creek (Osceola)	Michigan DNR Fisheries Division	U	U	800-292-4706 (in-state); 517-373-7660 (out-state)	517-373-1280	15.38
24	Crocker Creek	Michigan DNR Fisheries Division	U	Pisgah Heights	800-292-4706 (in-state); 517-373-7660 (out-state)	517-373-1280	14.73
25	Olson Creek (Osceola)	Michigan DNR Fisheries Division	U	U	800-292-4706 (in-state); 517-373-7660 (out-state)	517-373-1280	13.77
26	Grindstone Creek	Michigan DNR Fisheries Division	U	U	800-292-4706 (in-state); 517-373-7660 (out-state)	517-373-1280	12.18
27	Johnson Creek (Osceola)	Michigan DNR Fisheries Division	U	U	800-292-4706 (in-state); 517-373-7660 (out-state)	517-373-1280	11.51
28	Whetstone Creek trib.	Michigan DNR Fisheries Division	U	U	800-292-4706 (in-state); 517-373-7660 (out-state)	517-373-1280	10.92
29	Hoffmyer Creek	Michigan DNR Fisheries Division	U	U	800-292-4706 (in-state); 517-373-7660 (out-state)	517-373-1280	9.66
30	Appleby Creek	Michigan DNR Fisheries Division	U	U	800-292-4706 (in-state); 517-373-7660 (out-state)	517-373-1280	9.31
31	Benjamin Creek	Michigan DNR Fisheries Division	U	U	800-292-4706 (in-state); 517-373-7660 (out-state)	517-373-1280	8.87

32	Coe Creek	Michigan DNR Fisheries Division	U	U	800-292-4706 (in-state); 517-373-7660 (out-state)	517-373-1280	8.84
33	Twin Creek trib.	Michigan DNR Fisheries Division	U	U	800-292-4706 (in-state); 517-373-7660 (out-state)	517-373-1280	8.77
34	Beebe Creek	Michigan DNR Fisheries Division	U	U	800-292-4706 (in-state); 517-373-7660 (out-state)	517-373-1280	8.67
35	Twin Creek (Olson Cr.)	Michigan DNR Fisheries Division	U	U	800-292-4706 (in-state); 517-373-7660 (out-state)	517-373-1280	8.65
36	unnamed creek trib.	Michigan DNR Fisheries Division	U	U	800-292-4706 (in-state); 517-373-7660 (out-state)	517-373-1280	8.22
37	Cat Creek trib.	Michigan DNR Fisheries Division	U	U	800-292-4706 (in-state); 517-373-7660 (out-state)	517-373-1280	7.17
38	Kissinger Creek	Michigan DNR Fisheries Division	U	U	800-292-4706 (in-state); 517-373-7660 (out-state)	517-373-1280	6.73
39	Burt Creek	Michigan DNR Fisheries Division	U	U	800-292-4706 (in-state); 517-373-7660 (out-state)	517-373-1280	6.68
40	Chippewa Creek trib.	Michigan DNR Fisheries Division	U	U	800-292-4706 (in-state); 517-373-7660 (out-state)	517-373-1280	6.16
41	Grindstone Creek trib.	Michigan DNR Fisheries Division	U	U	800-292-4706 (in-state); 517-373-7660 (out-state)	517-373-1280	6.08
42	Buckhorn Creek	Michigan DNR Fisheries Division	U	U	800-292-4706 (in-state); 517-373-7660 (out-state)	517-373-1280	5.38
43	Thresher Creek	Michigan DNR Fisheries Division	U	U	800-292-4706 (in-state); 517-373-7660 (out-state)	517-373-1280	5.10
44	Beebe Creek trib.	Michigan DNR Fisheries Division	U	U	800-292-4706 (in-state); 517-373-7660 (out-state)	517-373-1280	5.00
45	McKinstry Creek	Michigan DNR Fisheries Division	U	U	800-292-4706 (in-state); 517-373-7660 (out-state)	517-373-1280	4.08
46	Hersey Creek trib.	Michigan DNR Fisheries Division	U	U	800-292-4706 (in-state); 517-373-7660 (out-state)	517-373-1280	4.02

47	Beaver Creek trib.	Michigan DNR Fisheries Division	U	U	800-292-4706 (in-state); 517-373-7660 (out-state)	517-373-1280	4.01
48	Rose Lake outlet	Michigan DNR Fisheries Division	U	U	800-292-4706 (in-state); 517-373-7660 (out-state)	517-373-1280	3.93
49	Pine River, N Branch trib.	Michigan DNR Fisheries Division	U	U	800-292-4706 (in-state); 517-373-7660 (out-state)	517-373-1280	3.87
50	Crocker Creek trib.	Michigan DNR Fisheries Division	U	Pisgah Heights	800-292-4706 (in-state); 517-373-7660 (out-state)	517-373-1280	3.80
51	Negro Creek (Wexford)	Michigan DNR Fisheries Division	U	U	800-292-4706 (in-state); 517-373-7660 (out-state)	517-373-1280	3.69
52	Johnson Creek trib.	Michigan DNR Fisheries Division	U	U	800-292-4706 (in-state); 517-373-7660 (out-state)	517-373-1280	3.59
53	Hewitt Creek	Michigan DNR Fisheries Division	U	U	800-292-4706 (in-state); 517-373-7660 (out-state)	517-373-1280	3.52
54	Dishwash Creek trib.	Michigan DNR Fisheries Division	U	U	800-292-4706 (in-state); 517-373-7660 (out-state)	517-373-1280	2.93
55	Lawrence Creek (MI)	Michigan DNR Fisheries Division	U	U	800-292-4706 (in-state); 517-373-7660 (out-state)	517-373-1280	2.92
56	Kinney Creek trib.	Michigan DNR Fisheries Division	U	U	800-292-4706 (in-state); 517-373-7660 (out-state)	517-373-1280	2.43
57	Little Beaver Creek (Osceola)	Michigan DNR Fisheries Division	U	U	800-292-4706 (in-state); 517-373-7660 (out-state)	517-373-1280	1.71
58	Dyer Creek (Lake)	Michigan DNR Fisheries Division	U	U	800-292-4706 (in-state); 517-373-7660 (out-state)	517-373-1280	1.51
59	Whisky Creek	Michigan DNR Fisheries Division	U	Temple	800-292-4706 (in-state); 517-373-7660 (out-state)	517-373-1280	0.95
60	Butts Creek trib.	Michigan DNR Fisheries Division	U	U	800-292-4706 (in-state); 517-373-7660 (out-state)	517-373-1280	0.62

Special Designated Areas (Cont'd)

#	Name	City	Category	Waterbody	Location	Comments	Area(acres)
1	96-06-0224	Evart	Conservation Easement	none	US-10 & 110th Ave	Private	190.42
2	Hersey River	U	Designated Trout Stream	Hersey River	In W central Osceola County and E central Lake County.	Stream contains significant populations of trout and/or salmon.	173.64
3	Middle Branch River	U	Designated Trout Stream	Muskegon River	Flows in NW Osceola County.	Stream contains significant populations of trout and/or salmon.	153.46
4	Muskegon River (Mecosta, Osceola)	U	Designated Trout Stream	Muskegon River	In southwestern Osceola County and northwestern Mecosta County.	Stream contains significant populations of trout and/or salmon.	123.12
5	Osceola Woods	Marion	Private Nature Preserve	none	County Line Rd & Vander Meulen Rd	<i>No Data</i>	49.29
6	E Branch Hersey Creek	U	Designated Trout Stream	Hersey Creek, E Branch; Hersey River	In W central Osceola County.	Stream contains significant populations of trout and/or salmon.	34.29
7	Cat Creek	U	Designated Trout Stream	Cat Creek, Hersey River	In southwestern Osceola County.	Stream contains significant populations of trout and/or salmon.	30.63
8	Whetstone Creek	U	Designated Trout Stream	Whetstone Creek; Muskegon River	In NW and E central Osceola County.	Stream contains significant populations of trout and/or salmon.	29.95
9	E Branch Pine River (Osceola)	U	Designated Trout Stream	Pine River	Flows in NW Osceola County.	Stream contains significant populations of trout and/or salmon.	27.03
10	Bull Kill Creek	U	Designated Trout Stream	Bull Kill Creek; Big Stone Creek	In S central Osceola County.	Stream contains significant populations of trout and/or salmon.	26.42
11	Middle Branch Muskegon River	U	Designated Trout Stream	Middle Branch Muskegon River; Muskegon River	In E central Osceola County.	Stream contains significant populations of trout and/or salmon.	24.70
12	N Branch Chippewa River	U	Designated Trout Stream	Chippewa River, N Branch; Chippewa River	In southeastern Osceola County and southwestern Clare County.	Stream contains significant populations of trout and/or salmon.	23.85
13	Chippewa Creek	U	Designated Trout Stream	Chippewa Creek; Muskegon River	In southeastern Osceola County.	Stream contains significant populations of trout and/or salmon.	23.56

14	Beaver Creek	Le Roy	Designated Trout Stream	Pine River	Flows in NW Osceola County.	Stream contains significant populations of trout and/or salmon.	23.52
15	Beaver Creek trib.	Le Roy	Designated Trout Stream	Beaver Creek	Flows in NW Osceola County.	Stream contains significant populations of trout and/or salmon.	20.17
16	N Branch Pine River (Wexford)	U	Designated Trout Stream	Pine River	Flows in SE Wexford County. Flows in NW Osceola County.	Stream contains significant populations of trout and/or salmon.	18.30
17	Pine River (Lake)	U	Designated Trout Stream	Manistee River	Flows in SE Manistee County. Flows in SW Wexford County. Flows in NE Lake County. Flows in NW Osceola County.	Stream contains significant populations of trout and/or salmon.	17.16
18	Middle Branch River trib.	U	Designated Trout Stream	Middle Branch River	Flows in NW Osceola County.	Stream contains significant populations of trout and/or salmon.	16.43
19	Dishwash Creek	Temple	Designated Trout Stream	Muskegon River	Flows in NW Osceola County. Flows in NW Clare County.	Stream contains significant populations of trout and/or salmon.	16.05
20	Twin Creek (Muskegon R.)	U	Designated Trout Stream	Twin Creek; Muskegon River	In southeastern Osceola County.	Stream contains significant populations of trout and/or salmon.	16.05
21	Kinney Creek (Osceola)	U	Designated Trout Stream	Kinney Creek; Muskegon River	In E central Osceola County.	Stream contains significant populations of trout and/or salmon.	15.38
22	Muskegon River trib.	U	Designated Trout Stream	unnamed creek; Muskegon River	In S central Osceola County.	Stream contains significant populations of trout and/or salmon.	15.26
23	Crocker Creek	Pisgah Heights	Designated Trout Stream	Middle Branch River	Flows in NW Osceola County.	Stream contains significant populations of trout and/or salmon.	14.73
24	Olson Creek (Osceola)	U	Designated Trout Stream	Olson Creek; Hersey Creek, E Branch	In W central Osceola County.	Stream contains significant populations of trout and/or salmon.	13.77
25	Grindstone Creek	U	Designated Trout Stream	Grindstone Creek; Whetstone Creek	In E central Osceola County.	Stream contains significant populations of trout and/or salmon.	12.18

26	Johnson Creek (Osceola)	U	Designated Trout Stream	Johnson Creek; Hersey River	In southeastern Lake County and southwestern Osceola County.	Stream contains significant populations of trout and/or salmon.	11.51
27	Hersey River trib.	U	Designated Trout Stream	unnamed creek; Hersey River	In W central Osceola County and E central Lake County.	Stream contains significant populations of trout and/or salmon.	10.56
28	Hersey River trib.	U	Designated Trout Stream	unnamed creek; Hersey River	In southwestern Osceola County.	Stream contains significant populations of trout and/or salmon.	10.17
29	Hoffmyer Creek	U	Designated Trout Stream	Hoffmyer Creek; Muskegon River	In E central Osceola County.	Stream contains significant populations of trout and/or salmon.	9.66
30	Muskegon River trib.	U	Designated Trout Stream	unnamed creek; Muskegon River	In E central Osceola County.	Stream contains significant populations of trout and/or salmon.	9.51
31	Appleby Creek	U	Designated Trout Stream	Middle Branch River	Flows in NW Osceola County.	Stream contains significant populations of trout and/or salmon.	9.31
32	Benjamin Creek	U	Designated Trout Stream	Benjamin Creek; Chippewa River, N Branch	In southwestern Clare County, southeastern Osceola County, and northeastern Mecosta County.	Stream contains significant populations of trout and/or salmon.	8.87
33	Coe Creek	U	Designated Trout Stream	Pine River, E Branch	Flows in NE Lake County. Flows in NW Osceola County.	Stream contains significant populations of trout and/or salmon.	8.84
34	Twin Creek trib.	U	Designated Trout Stream	unnamed creek; Twin Creek	In central Osceola County.	Stream contains significant populations of trout and/or salmon.	8.77
35	Beebe Creek	U	Designated Trout Stream	Crocker Creek	Flows in NW Osceola County.	Stream contains significant populations of trout and/or salmon.	8.67
36	Twin Creek (Olson Cr.)	U	Designated Trout Stream	Twin Creek; Olson Creek	In W central Osceola County.	Stream contains significant populations of trout and/or salmon.	8.65
37	unnamed creek trib.	U	Designated Trout Stream	unnamed creek; Muskegon River	In southeastern Osceola County.	Stream contains significant populations of trout and/or salmon.	8.22
38	Hersey River trib.	U	Designated Trout Stream	unnamed creek; Hersey River	In W central Osceola County.	Stream contains significant populations of trout and/or salmon.	8.19

39	Whetstone Creek trib.	U	Designated Trout Stream	Whetstone Creek	Flows in NW Osceola County.	Stream contains significant populations of trout and/or salmon.	7.87
40	Cat Creek trib.	U	Designated Trout Stream	unnamed creek; Cat Creek	In southwestern Osceola County.	Stream contains significant populations of trout and/or salmon.	7.17
41	Kissinger Creek	U	Designated Trout Stream	Kissinger Creek; Hersey River	In W central Osceola County and E central Lake County.	Stream contains significant populations of trout and/or salmon.	6.73
42	Burt Creek	U	Designated Trout Stream	Burt Creek; Hersey River	In W central Osceola County and E central Lake County.	Stream contains significant populations of trout and/or salmon.	6.68
43	Chippewa Creek trib.	U	Designated Trout Stream	unnamed creek; Chippewa Creek	In southeastern Osceola County.	Stream contains significant populations of trout and/or salmon.	6.16
44	Grindstone Creek trib.	U	Designated Trout Stream	unnamed creek; Grindstone Creek	In E central Osceola County.	Stream contains significant populations of trout and/or salmon.	6.08
45	Buckhorn Creek	U	Designated Trout Stream	Buckhorn Creek; Muskegon River	In southeastern Lake County, southwestern Osceola County, and northwestern Mecosta County.	Stream contains significant populations of trout and/or salmon.	5.38
46	Thresher Creek	U	Designated Trout Stream	Thresher Creek; Hersey River	In southwestern Osceola County.	Stream contains significant populations of trout and/or salmon.	5.10
47	Beebe Creek trib.	U	Designated Trout Stream	Beebe Creek	Flows in NW Osceola County.	Stream contains significant populations of trout and/or salmon.	5.00
48	McKinstry Creek	U	Designated Trout Stream	McKinstry Creek; Hersey River	In southwestern Osceola County.	Stream contains significant populations of trout and/or salmon.	4.08
49	Hersey Creek trib.	U	Designated Trout Stream	unnamed creek; Hersey Creek	In southwestern Osceola County.	Stream contains significant populations of trout and/or salmon.	4.02
50	Beaver Creek trib.	U	Designated Trout Stream	Beaver Creek	Flows in NW Osceola County.	Stream contains significant populations of trout and/or salmon.	4.01
51	Rose Lake outlet	U	Designated Trout Stream	Pine River, E Branch	Flows in NW Osceola County.	Stream contains significant populations of trout and/or salmon.	3.93

52	Pine River, N Branch trib.	U	Designated Trout Stream	Pine River, N Branch	Flows in NW Osceola County.	Stream contains significant populations of trout and/or salmon.	3.87
53	Crocker Creek trib.	Pisgah Heights	Designated Trout Stream	Crocker Creek	Flows in NW Osceola County.	Stream contains significant populations of trout and/or salmon.	3.80
54	Negro Creek (Wexford)	U	Designated Trout Stream	Pine River, N Branch	Flows in SE Wexford County. Flows in NW Osceola County.	Stream contains significant populations of trout and/or salmon.	3.69
55	Johnson Creek trib.	U	Designated Trout Stream	unnamed creek; Johnson Creek	In southeastern Lake County and southwestern Osceola County.	Stream contains significant populations of trout and/or salmon.	3.59
56	Hewitt Creek	U	Designated Trout Stream	Hewitt Creek; Johnson Creek	In southwestern Osceola County.	Stream contains significant populations of trout and/or salmon.	3.52
57	Whetstone Creek trib.	U	Designated Trout Stream	Whetstone Creek	In northwestern Osceola County.	Stream contains significant populations of trout and/or salmon.	3.05
58	Dishwash Creek trib.	U	Designated Trout Stream	Dishwash Creek	Flows in NW Osceola County.	Stream contains significant populations of trout and/or salmon.	2.93
59	Lawrence Creek (MI)	U	Designated Trout Stream	Lawrence Creek; Hersey River	In southwestern Osceola County.	Stream contains significant populations of trout and/or salmon.	2.92
60	Kinney Creek trib.	U	Designated Trout Stream	Kinney Creek	Flows in NW Osceola County.	Stream contains significant populations of trout and/or salmon.	2.43
61	Muskegon River trib.	U	Designated Trout Stream	unnamed creek; Muskegon River	In southwestern Osceola County.	Stream contains significant populations of trout and/or salmon.	2.15
62	Muskegon River trib.	U	Designated Trout Stream	unnamed creek; Muskegon River	In southeastern Osceola County.	Stream contains significant populations of trout and/or salmon.	2.01
63	Little Beaver Creek (Osceola)	U	Designated Trout Stream	Beaver Creek	Flows in NW Osceola County.	Stream contains significant populations of trout and/or salmon.	1.71
64	Dyer Creek (Lake)	U	Designated Trout Stream	Coe Creek	Flows in NE Lake County. Flows in NW Osceola County.	Stream contains significant populations of trout and/or salmon.	1.51

65	Whisky Creek	Temple	Designated Trout Stream	Muskegon River	Flows in NW Clare County.	Stream contains significant populations of trout and/or salmon.	0.95
66	Butts Creek trib.	U	Designated Trout Stream	unnamed creek; Butts Creek	In southeastern Osceola County and northeastern Mecosta County.	Stream contains significant populations of trout and/or salmon.	0.62

Managed Lands

#	Name	Agency	Address	City	Emergency Phone	Contact Phone	Area(acres)
1	Cadillac	MI DNR, Forest Resources	8015 Mackinaw Trail	Cadillac	231-839-4338	231-775-9727; 231-745-4651	1,512.30
2	White Pine Trail	MI DNR, Parks and Recreation Division	211 W Upton Ave.	Reed City	800-292-4706	517-373-9990	316.58
3	Manistee	US Forest Service	N/A	N/A	911	800-821-6263	50.99
4	Gladwin	MI DNR, Forest Resources	801 N Silverleaf	Gladwin	800-553-0911	989-426-9205	0.19

Managed Lands (Cont'd)

#	Name	City	Category	Waterbody	Location	Comments	Area(acres)
1	Cadillac	Cadillac	State Forest	Muskegon River; Sanborn Cr.; Clam River; Coe Cr.; multiple lakes and rivers	Over 235,000 acres of state forest lands in Missaukee, Osceola, Lake, and Wexford Counties	http://www.midnr.com/Publications/pdfs/ForestsLandWater/Cmpt_Reviews/Cadillac/FMU_Cadillac.pdf	1,512.30
2	White Pine Trail	Reed City	State Park	Muskegon River, Grand River	41 miles of open corridor runs from Big Rapids to Cadillac. The Big Rapids to Reed City portion is paved.	No Data	316.58
3	Manistee	N/A	National Forest	Lake Michigan; multiple lakes and rivers	NW Lower Peninsula	No Data	50.99
4	Gladwin	Gladwin	State Forest	Muskegon River; Carrol Creek Drain; LaPorte Cr.; Chippewa River; Sanford L.; Secord L.; more	Middle of Lower Peninsula	220,000 acres	0.19

Threatened and Endangered Species

#	Species	Status	Habitat	Area(acres)
1	Northern long-eared bat	Threatened	Hibernates in caves and mines - swarming in surrounding wooded areas in autumn. Roosts and forages in upland forests during spring and summer.	366,781.72

Hazardous Materials Storage

#	Name	Address	City	Emergency Phone	Emergency Contact	Local Contact	Count
1	Ventra Evert, LLC	601 W Seventh St.	Evert	231-734-9000 x9388	Brian Crawford, Human Resources Manager	Mark Watkins, PEM; 231-832-6172	1
2	Dean Dairy Holdings, LLC d/b/a Liberty Dairy Co.	530 North River Street	Evert	800-863-9844	Jonathan Foster, EHS Manager	Mark Watkins, PEM; 231-832-6172	1
3	Yoplait - Reed City	128 E Slosson Ave	Reed City	763-764-7600	Jon Woodworth, Plant Manager	Mark Watkins, PEM; 231-832-6172	1

Hazardous Materials Storage (Cont'd)

#	Name	City	Contact Phone	Materials/CAS	Count
1	Ventra Evert, LLC	Evert	231-734-9000	7664939; 50000; 7647010	1
2	Dean Dairy Holdings, LLC d/b/a Liberty Dairy Co.	Evert	231-734-5592	7664417; 7697372; 7664939	1
3	Yoplait - Reed City	Reed City	231-832-3285	7664417; 7697372; 79210; 7664939	1

Risk Management Plan (RMP) Facilities

#	Name	Address	City	Facility Registry Service Report	Count
1	SHERMAN 35	18312 140TH AVENUE	LEROY	https://ofmpub.epa.gov/frs_public2/fii_query_detail_disp_program_facility?p_registry_id=110025336697	1
2	LIBERTY DAIRY CO	530 N. RIVER ST.	EVART	https://ofmpub.epa.gov/frs_public2/fii_query_detail_disp_program_facility?p_registry_id=110000412027	1

EPLAN/Tier II Facilities

#	Name	Address	City	Facility Registry Service Report	Count
1	TUSTIN PLANT	19228 20 MILE RD	TUSTIN	https://ofmpub.epa.gov/frs_public2/fii_query_detail_disp_program_facility?p_registry_id=110056950786	1
2	SHERMAN 35 CPF	NW SE SEC 35 T2ON R9W	TUSTIN	https://ofmpub.epa.gov/frs_public2/fii_query_detail_disp_program_facility?p_registry_id=110062796489	1
3	OEHRLI 1-30	30 17N 92 1.2 MILES SOUTH HERSEY, 30.83242N 85.441	HERSEY	https://ofmpub.epa.gov/frs_public2/fii_query_detail_disp_program_facility?p_registry_id=110061880656	1
4	CRYSTAL FLASH - LEROY	13649 MACKINAW TRAIL	LEROY	https://ofmpub.epa.gov/frs_public2/fii_query_detail_disp_program_facility?p_registry_id=110061967956	1
5	WALKER BRINE DISPOSAL STATION	22741 US HIGHWAY 10	REED CITY	https://ofmpub.epa.gov/frs_public2/fii_query_detail_disp_program_facility?p_registry_id=110061831059	1
6	EVART LOCATION	10089 US 10	EVART	https://ofmpub.epa.gov/frs_public2/fii_query_detail_disp_program_facility?p_registry_id=110062065973	1
7	AMERIGAS PROPANE	8588 30TH AVENUE	EVART	https://ofmpub.epa.gov/frs_public2/fii_query_detail_disp_program_facility?p_registry_id=110062094790	1
8	REED CITY, CITY OF- WWTP	700 COMMERCE DR.	REED CITY	https://ofmpub.epa.gov/frs_public2/fii_query_detail_disp_program_facility?p_registry_id=110061823807	1
9	FERRELLGAS	220 DECALB STREET	REED CITY	https://ofmpub.epa.gov/frs_public2/fii_query_detail_disp_program_facility?p_registry_id=110061875742	1
10	CHIPPEWA PLASTICS	5843 100TH AVE	EVART	https://ofmpub.epa.gov/frs_public2/fii_query_detail_disp_program_facility?p_registry_id=110061810875	1
11	SWEET SALT WATER DISPOSAL STATION	8745 220TH AVENUE	REED CITY	https://ofmpub.epa.gov/frs_public2/fii_query_detail_disp_program_facility?p_registry_id=110062051684	1
12	YOPLAIT REED CITY	128 E SLOSSON AVE	REED CITY	https://ofmpub.epa.gov/frs_public2/fii_query_detail_disp_program_facility?p_registry_id=110061949254	1

13	AT&T - M27147	5801 W LEROY	LEROY	https://ofmpub.epa.gov/frs_public2/fii_query_detail_disp_program_facility?p_registry_id=110061847248	1
14	ANR PIPELINE - REED CITY COMPRESSOR STATION	7677 230TH AVE.	REED CITY	https://ofmpub.epa.gov/frs_public2/fii_query_detail_disp_program_facility?p_registry_id=110001847869	1
15	OSCEOLA OIL COMPANY	4579 N PARK ST	REED CITY	https://ofmpub.epa.gov/frs_public2/fii_query_detail_disp_program_facility?p_registry_id=110062095021	1
16	LOREED TANK BATTERY 2	23807 8 MILE RD	REED CITY	https://ofmpub.epa.gov/frs_public2/fii_query_detail_disp_program_facility?p_registry_id=110061995943	1
17	GOOSE LAKE CPF T19N-R9W	S OF 17 MI 1/4 MI E OF 140TH AVE.	LEROY	https://ofmpub.epa.gov/frs_public2/fii_query_detail_disp_program_facility?p_registry_id=110061990555	1
18	LOREED TANK BATTERY 1	22509 8 MILE RD	REED CITY	https://ofmpub.epa.gov/frs_public2/fii_query_detail_disp_program_facility?p_registry_id=110062109837	1
19	AT&T - M27136	135 NORTH HEMLOCK	EVART	https://ofmpub.epa.gov/frs_public2/fii_query_detail_disp_program_facility?p_registry_id=110062111138	1
20	REED CITY WELLS & FACILITIES - GINGRICH/JEWETT	230TH AVE, LINCOLN TWP SECTION 31.32, T18N-R10W	REED CITY	https://ofmpub.epa.gov/frs_public2/fii_query_detail_disp_program_facility?p_registry_id=110061839079	1
21	AT&T - M27161	139 FIRST ST	MARION	https://ofmpub.epa.gov/frs_public2/fii_query_detail_disp_program_facility?p_registry_id=110062022742	1
22	AMERIGAS-EAGLE VILLAGE	4507 170TH ROAD	HERSEY	https://ofmpub.epa.gov/frs_public2/fii_query_detail_disp_program_facility?p_registry_id=110062044416	1
23	AT&T - M27171	410 SOUTH CHESTNUT STREET	REED CITY	https://ofmpub.epa.gov/frs_public2/fii_query_detail_disp_program_facility?p_registry_id=110062065839	1
24	HOLTONS LP GAS	2831 15 MILE	MARION	https://ofmpub.epa.gov/frs_public2/fii_query_detail_disp_program_facility?p_registry_id=110062020156	1
25	MOSAIC POTASH HERSEY LLC	1395 135TH AVE	HERSEY	https://ofmpub.epa.gov/frs_public2/fii_query_detail_disp_program_facility?p_registry_id=110001842436	1

26	ORIENT COMPRESSOR STATION	8526 SOUTH CLAREOLA ROAD	SEARS	https://ofmpub.epa.gov/frs_public2/fii_query_detail_disp_program_facility?p_registry_id=110061892206	1
27	LOREED TANK BATTERY 3	22498 8 MILE ROAD	REED CITY	https://ofmpub.epa.gov/frs_public2/fii_query_detail_disp_program_facility?p_registry_id=110061958948	1
28	AT&T - M27183	108 EAST NEILSON STREET	TUSTIN	https://ofmpub.epa.gov/frs_public2/fii_query_detail_disp_program_facility?p_registry_id=110061925369	1
29	HOLTON'S L.P. GAS - EVART #10326	11575 US 10	EVART	https://ofmpub.epa.gov/frs_public2/fii_query_detail_disp_program_facility?p_registry_id=110061978533	1
30	PITTSBURGH GLASS WORKS LLC	6251 S LAUMAN RD	EVART	https://ofmpub.epa.gov/frs_public2/fii_query_detail_disp_program_facility?p_registry_id=110044974953	1
31	MARION 1-36	5TH AVENUE, SE NW NE SEC 36	MARION	https://ofmpub.epa.gov/frs_public2/fii_query_detail_disp_program_facility?p_registry_id=110062034267	1
32	TUBELITE INC	4878 MACKINAW TRL	REED CITY	https://ofmpub.epa.gov/frs_public2/fii_query_detail_disp_program_facility?p_registry_id=110001130375	1
33	WOLVERINE ELECTRIC-HERSEY GATE STATION	SEC 28, T17N, R9W	HERSEY TWP.	https://ofmpub.epa.gov/frs_public2/fii_query_detail_disp_program_facility?p_registry_id=110062103414	1
34	STATE BRINE DISPOSAL STATION	22386 9 MILE RD	REED CITY	https://ofmpub.epa.gov/frs_public2/fii_query_detail_disp_program_facility?p_registry_id=110062044602	1
35	HIGHLAND 1-17	100TH	TUSTIN	https://ofmpub.epa.gov/frs_public2/fii_query_detail_disp_program_facility?p_registry_id=110061818092	1
36	MI KMA HEADEND	8305 SOUTH 220TH AVENUE	REED CITY	https://ofmpub.epa.gov/frs_public2/fii_query_detail_disp_program_facility?p_registry_id=110061978613	1
37	HERSEY POWER PLANT	1529 SOUTH 170TH AVE	HERSEY	https://ofmpub.epa.gov/frs_public2/fii_query_detail_disp_program_facility?p_registry_id=110061938783	1
38	REED CITY BRANCH	22522 US 10	REED CITY	https://ofmpub.epa.gov/frs_public2/fii_query_detail_disp_program_facility?p_registry_id=110061949094	1

39	HYDROLAKE LEASING & SERVICE CO	420 ROTH ST	REED CITY	https://ofmpub.epa.gov/frs_public2/fii_query_detail_disp_program_facility?p_registry_id=110061880415	1
40	VENTRA EVART, LLC	601 WEST SEVENTH STREET	EVART	https://ofmpub.epa.gov/frs_public2/fii_query_detail_disp_program_facility?p_registry_id=110000412036	1
41	LIBERTY DAIRY CO	530 N. RIVER ST.	EVART	https://ofmpub.epa.gov/frs_public2/fii_query_detail_disp_program_facility?p_registry_id=110000412027	1
42	KIDDER 3 T20N-R9W	1ST LEASE RD ON LEFT N OF 20 MILE ON 160TH	TUSTIN	https://ofmpub.epa.gov/frs_public2/fii_query_detail_disp_program_facility?p_registry_id=110062004423	1
43	ADVANCED FIBERMOLDING INCORPORATED	23773 14 MILE ROAD	LEROY	https://ofmpub.epa.gov/frs_public2/fii_query_detail_disp_program_facility?p_registry_id=110002472217	1

Railroads

#	Railroad	Emergency Phone	Contact Phone	Class	Length(mi)
1	Tuscola & Saginaw Bay Railway	No Data	No Data	No Data	10.37

Oil and Natural Gas Pipelines

#	Name	System	Description	Length(mi)
1	Michigan Consolidated Gas Co.	Central	Natural Gas Pipeline	68.56
2	ANR Pipeline Co.	Gathering	Natural Gas Pipeline	66.62
3	ANR Pipeline Co.	Transmission	Natural Gas Pipeline	31.55
4	Michigan Consolidated Gas Co.	North	Natural Gas Pipeline	18.58
5	Consumers Energy Co.	Storagefieldgatheringline	Natural Gas Pipeline	10.37
6	Whiting Petroleum Corp.	Lowe 1-27 Gas Sales Line	Natural Gas Pipeline	8.44
7	Michigan Consolidated Gas Co.	No Data	Natural Gas Pipeline	2.12
8	Wolverine Power Supply Coop Inc	Wolverine	Natural Gas Pipeline	1.72
9	Consumers Energy Co.	Transmission Pipeline	Natural Gas Pipeline	1.55
10	Michigan Consolidated Gas Co.	Distribution Operated	Natural Gas Pipeline	0.79

Marinas

#	Name	Address	City	Emergency Phone	Contact Phone	Waterbody	Count
1	Lake Miramichi Marina	1790 Miramichi Dr.	Evart	231-832-6169	231-734-5274	Lake Miramichi	1

Boat Access

#	Name	Operator	Waterbody	Latitude	Longitude	Count
1	Sunrise Lake Sfcg	Clare FO	Sunrise Lake	44.02969999983907	-85.33229999989271	1
2	Diamond	Baldwin FO	Diamond Lake	44.08799999952316	-85.4835000000894	1
3	Evart Riverside	Baldwin FO	Muskegon River	43.8957000002265	-85.25750000029802	1
4	Hicks	Clare FO	Hicks Lake	44.025399999693036	-85.27919999975711	1
5	Todd	Clare FO	Todd Lake	43.94700000062585	-85.45330000016838	1
6	Wells	Clare FO	Wells Lake	43.99560000002384	-85.4187000002712	1
7	Mccoy	Clare FO	McCoy Lake	44.014000000432134	-85.42279999982566	1
8	Rose	Osceola County	Rose Lake	44.06909999996424	-85.38320000004023	1
9	Crawford Park	Clare FO	Muskegon River	43.94690000079572	-85.14989999961108	1
10	Big Lake	Clare FO	Big Lake	43.86490000039339	-85.19060000032187	1

Non-navigational Dams

#	Name	Latitude	Longitude	Count
1	Nartron Dam	43.88330000080168	-85.51669999957085	1
2	Siebecker Dam	43.816700000315905	-85.19670000020415	1
3	Lake Miramichi Dam (Upper)	43.82000000029802	-85.28330000024289	1
4	Lake Lure Dam	43.89169999957085	-85.25829999987036	1
5	Lower Lake Miramichi Dam	43.816700000315905	-85.28330000024289	1
6	Hersey Dam	43.84999999962747	-85.4332999996841	1
7	Thompson's Pond Dam	43.90169999934733	-85.52670000027865	1
8	Marion Dam	44.106699999421835	-85.15000000037253	1

Rivers and Streams

#	Name	Feature	Length(mi)
1	Muskegon River	Stream	29.81
2	Middle Branch River	Stream	25.45
3	Pine River	Stream	13.46
4	Hersey River	Stream	10.36
5	North Branch Chippewa River	Stream	7.00
6	Beaver Creek	Stream	6.42
7	North Branch Pine River	Stream	6.08
8	Lincoln Creek	Stream	4.97
9	Olson Creek	Stream	4.52
10	Doc And Tom Creek	Stream	3.98
11	East Branch Hersey Creek	Stream	3.34
12	Ryan Creek	Stream	2.76
13	Indian Creek	Stream	2.12
14	West Branch Clam River	Stream	1.39
15	Beaver Creek	Stream Intermittent	1.38
16	Middle Branch Creek	Stream	1.38
17	Middle Branch River	Stream Intermittent	1.21
18	Lake Outlet	Stream	0.96
19	Indian Creek	Stream Intermittent	0.90
20	<i>No Data</i>	Stream	0.66
21	<i>No Data</i>	Stream Intermittent	0.57
22	Olson Creek	Stream Intermittent	0.39

Lakes and Ponds

#	Name	Description	Area(acres)
1	No Data	Lake/Pond: Hydrographic Category = Perennial	755.32
2	Rose Lake	Lake/Pond: Hydrographic Category = Perennial; Stage = Average Wat	349.89
3	Big Lake	Lake/Pond: Hydrographic Category = Perennial	213.90
4	Miramichi Lake	Lake/Pond: Hydrographic Category = Perennial	172.70
5	Hicks Lake	Lake/Pond: Hydrographic Category = Perennial	154.04
6	Saddlebag Lake	Lake/Pond: Hydrographic Category = Perennial	104.36
7	Wrights Lake	Lake/Pond: Hydrographic Category = Perennial	82.52
8	Strawberry Lake	Lake/Pond: Hydrographic Category = Perennial	81.98
9	Sunrise Lake	Lake/Pond: Hydrographic Category = Perennial	78.70
10	Todd Lake	Lake/Pond: Hydrographic Category = Perennial	78.19
11	Tiff Lake	Lake/Pond: Hydrographic Category = Perennial	71.86
12	Negaunee Lake	Lake/Pond: Hydrographic Category = Perennial	65.60
13	Indian Lake	Lake/Pond: Hydrographic Category = Perennial	61.69
14	Hogback Lake	Lake/Pond: Hydrographic Category = Perennial	58.70
15	Diamond Lake	Lake/Pond: Hydrographic Category = Perennial	56.44
16	Big Long Lake	Lake/Pond: Hydrographic Category = Perennial	54.97
17	Silver Lake	Lake/Pond: Hydrographic Category = Perennial	53.57
18	No Data	Lake/Pond: Hydrographic Category = Intermittent	49.05
19	Lure, Lake	Lake/Pond: Hydrographic Category = Perennial	48.65
20	Wells Lake	Lake/Pond: Hydrographic Category = Perennial	47.73
21	Maloy, Lake	Lake/Pond: Hydrographic Category = Perennial	46.80
22	Woods Lake	Lake/Pond: Hydrographic Category = Perennial	45.69
23	Rattail Lakes	Lake/Pond: Hydrographic Category = Perennial	45.60
24	Little Long Lake	Lake/Pond: Hydrographic Category = Perennial	40.73
25	Center Lake	Lake/Pond: Hydrographic Category = Perennial	40.44
26	Goose Lake	Lake/Pond: Hydrographic Category = Perennial	38.90
27	No Data	Reservoir; Reservoir Type = Treatment	35.67

28	Lincoln Lake	Lake/Pond: Hydrographic Category = Perennial	34.01
29	Tubs Lake	Lake/Pond: Hydrographic Category = Perennial	33.30
30	Pecks Lake	Lake/Pond: Hydrographic Category = Perennial	31.96
31	Austin Lake	Lake/Pond: Hydrographic Category = Perennial	28.70
32	Horseshoe Lake	Lake/Pond: Hydrographic Category = Perennial	27.89
33	Round Lake	Lake/Pond: Hydrographic Category = Perennial	27.37
34	Robinson Lake	Lake/Pond: Hydrographic Category = Perennial	26.50
35	No Sho Mo, Lake	Lake/Pond: Hydrographic Category = Perennial	23.27
36	McCoy Lake	Lake/Pond: Hydrographic Category = Perennial	21.10
37	Hewitt Lake	Lake/Pond: Hydrographic Category = Perennial	19.71
38	Penasa Lake	Lake/Pond: Hydrographic Category = Perennial	19.37
39	Bear Lake	Lake/Pond: Hydrographic Category = Perennial	19.29
40	Mud Lake	Lake/Pond: Hydrographic Category = Perennial	19.27
41	Rendezvous Lake	Lake/Pond: Hydrographic Category = Perennial	15.23
42	Little Hogback Lake	Lake/Pond: Hydrographic Category = Perennial	14.42
43	Eggleston Lake	Lake/Pond: Hydrographic Category = Perennial	14.39
44	Bayou, The	Lake/Pond: Hydrographic Category = Perennial	14.28
45	Horsehead Lake	Lake/Pond: Hydrographic Category = Perennial	11.92
46	Hay Lake	Lake/Pond: Hydrographic Category = Perennial	11.87
47	Eggle Lake	Lake/Pond: Hydrographic Category = Perennial	10.84
48	Pitcher Lake	Lake/Pond: Hydrographic Category = Perennial	10.67
49	Emery Lake	Lake/Pond: Hydrographic Category = Perennial	10.45
50	Smith Lake	Lake/Pond: Hydrographic Category = Perennial	10.44
51	Perch Lake	Lake/Pond: Hydrographic Category = Perennial	10.31
52	Sprague Lake	Lake/Pond: Hydrographic Category = Perennial	9.68
53	Bass Lake	Lake/Pond: Hydrographic Category = Perennial	9.31
54	Echelberger Lake	Lake/Pond: Hydrographic Category = Perennial	9.28

55	Park Lake	Lake/Pond: Hydrographic Category = Perennial	9.16
56	Little Strawberry Lake	Lake/Pond: Hydrographic Category = Perennial	8.50
57	Boot Lake	Lake/Pond: Hydrographic Category = Perennial	8.33
58	Alexander Lake	Lake/Pond: Hydrographic Category = Perennial	8.03
59	Decker Ponds	Lake/Pond: Hydrographic Category = Perennial	7.17
60	Sherwood Lake	Lake/Pond: Hydrographic Category = Perennial	6.92
61	Little Mud Lake	Lake/Pond: Hydrographic Category = Perennial	6.58
62	Twin Lake	Lake/Pond: Hydrographic Category = Perennial	6.41
63	Boyd Lake	Lake/Pond: Hydrographic Category = Perennial	5.80
64	Custer Lake	Lake/Pond: Hydrographic Category = Perennial	5.65
65	Rice Lake	Lake/Pond: Hydrographic Category = Perennial	5.56
66	Whitmore Pond	Lake/Pond: Hydrographic Category = Perennial	5.43
67	Myrtle Lake	Lake/Pond: Hydrographic Category = Perennial	5.03
68	Hall Lake	Lake/Pond: Hydrographic Category = Perennial	4.64

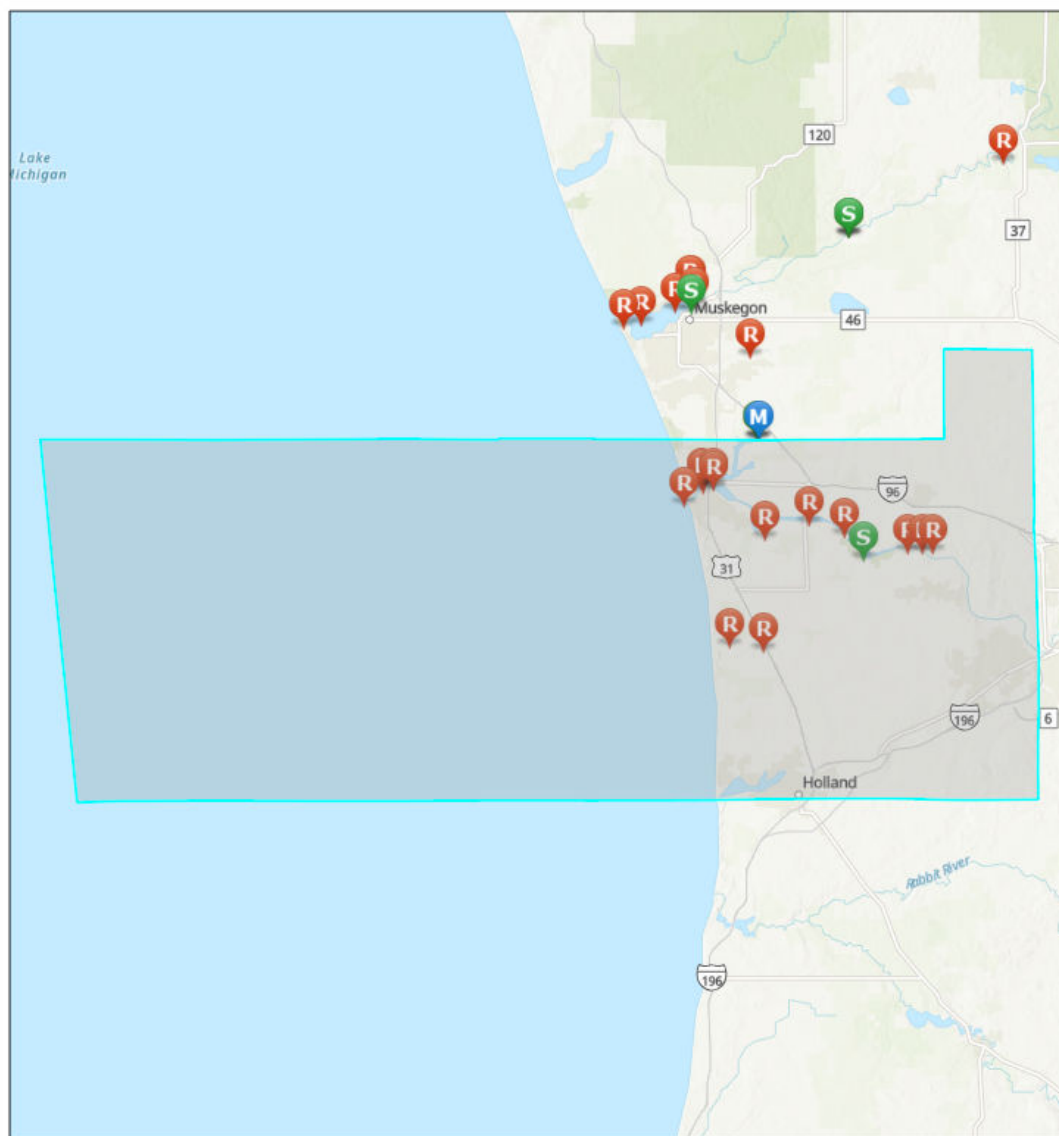


Ottawa County Fact Sheet Report

Area of Interest (AOI) Information

Area : 1,044,102.92 acres

Sep 3 2020 14:55:8 Eastern Daylight Time



GRP Response Strategy Survey



Response Data Sheet



Staging Area Only Data Sheet



Monitoring Data Sheet

Sources: Esri, Airbus DS, USGS, NGA, NASA, CGIAR, N Robinson, NCEAS, NLS, OS, NMA, Geodatastyrelsen, Rijkswaterstaat, GSA, Geoland, FEMA, Intermap and the GIS user community. Sources: Esri, HERE, Garmin, FAO, NOAA, USGS, © OpenStreetMap contributors, and the GIS User Community, Upper Mississippi River Basin Association, Great Lakes Commission, USEPA

Ottawa County, Michigan

Summary

Name	Count	Area(acres)	Length(mi)
Local EOC	7	N/A	N/A
Public Health Departments	1	N/A	N/A
County Contacts	1	1,044,102.92	N/A
State Contacts	1	1,044,102.92	N/A
Major Cities and Towns	10	N/A	N/A
Tribal Lands	0	0	N/A
Tribal Lands (Cont'd)	0	0	N/A
Hospitals	3	N/A	N/A
Hospitals (Cont'd)	3	N/A	N/A
Urgent Care Facilities	2	N/A	N/A
Water Intakes	16	N/A	N/A
Water Intakes (Cont'd)	16	N/A	N/A
Wastewater Treatment Facilities	20	N/A	N/A
Special Designated Areas	140	4,398.56	N/A
Special Designated Areas (Cont'd)	140	4,398.56	N/A
Managed Lands	13	3,603.37	N/A
Managed Lands (Cont'd)	13	3,603.37	N/A
Other Environmentally Sensitive Areas	0	0	N/A
Other Environmentally Sensitive Areas (Cont'd)	0	0	N/A
Historic Places	0	N/A	N/A
Archaeological Sites	0	0	N/A
Threatened and Endangered Species	4	4,176,411.67	N/A
Aboveground Storage Tanks	4	N/A	N/A
Aboveground Storage Tanks (Cont'd)	4	N/A	N/A
Hazardous Materials Storage	47	N/A	N/A
Hazardous Materials Storage (Cont'd)	47	N/A	N/A
Facility Response Plan (FRP) Facilities	4	N/A	N/A
Risk Management Plan (RMP) Facilities	22	N/A	N/A
EPLAN/Tier II Facilities	228	N/A	N/A
Railroads	28	N/A	67.94
Petroleum Pipelines	4	N/A	48.78
Oil and Natural Gas Pipelines	28	N/A	186.90
Marinas	33	N/A	N/A
Boat Access	16	N/A	N/A
Navigational Locks and Dams	0	N/A	N/A
Non-navigational Dams	8	N/A	N/A
Rivers and Streams	31	N/A	150.69

Lakes and Ponds	64	1,285.85	N/A
Response Strategies	1	N/A	N/A
Response Strategies (Cont'd)	1	N/A	N/A
Response Strategies (Cont'd)	1	N/A	N/A

Local EOC

#	Name	Address	City	Phone	Has Generator	Directions	Count
1	OTTAWA COUNTY EMERGENCY OPERATIONS CENTER	12220 FILLMORE STREET	WEST OLIVE	616-738-4050	Y	SOUTH SIDE OF FILLMORE STREET APPROX .22 MILES FROM THE INTERSECTION OF FILLMORE AND 120TH AVENUE	1
2	CITY OF COOPERSVILLE EMERGENCY OPERATIONS CENTER	289 DANFORTH STREET	COOPERSVILLE	616-997-9731	Y	<i>No Data</i>	1
3	TALLMADGE TOWNSHIP EMERGENCY OPERATIONS CENTER	O-1451 LEONARD STREET NORTHWEST	GRAND RAPIDS	616-677-1248	Y	NORTH SIDE OF LEONARD STREET NW BETWEEN SUNSET CREEK AND 14TH AVENUE NW	1
4	CITY OF HOLLAND EMERGENCY OPERATIONS CENTER	89 WEST 8TH STREET	HOLLAND	616-355-1100	Y	NORTH SIDE OF W 8TH STREET BETWEEN PINE AVENUE AND S RIVER AVENUE	1
5	WRIGHT TOWNSHIP EMERGENCY OPERATIONS CENTER	1565 JACKSON STREET	MARNE	616-677-3048	Y	NORTH SIDE OF JACKSON STREET BETWEEN MAIN STREET AND 16TH AVE	1
6	CITY OF GRAND HAVEN EMERGENCY OPERATIONS CENTER	525 WASHINGTON AVENUE	GRAND HAVEN	616-842-3460	Y	<i>No Data</i>	1
7	GEORGETOWN CHARTER TOWNSHIP EMERGENCY OPERATIONS CENTER	1515 BALDWIN STREET	JENISON	616-457-2340	Y	<i>No Data</i>	1

Public Health Departments

#	Name	Address	City	Phone	Website	Count
1	OTTAWA COUNTY HEALTH DEPARTMENT	12251 JAMES STREET	HOLLAND	616-396-5266	<i>No Data</i>	1

County Contacts

#	County	Point of Contact	Emergency Management Phone	LEPC Chair	LEPC Phone	Local Health Department Phone	Area(acres)
1	Ottawa, Michigan	Lou Hunt	616-738-4050	Lou Hunt	616-738-4050	616-396-5266	1,044,102.92

State Contacts

#	State Emergency Management Phone	24-hr Emergency Management Phone	State Health Department Phone	Homeland Security	Area(acres)
1	517-284-3946	800-292-4706	517-335-9030	313-596-2590	1,044,102.92

Major Cities and Towns

#	Name	Population	Elevation (Feet)	Count
1	Zeeland	5504	646	1
2	Coopersville	4275	640	1
3	Ferrysburg	2892	597	1
4	Grand Haven	10412	604	1
5	Holland	33051	610	1
6	Hudsonville	7116	633	1
7	Jenison	16538	604	1
8	Allendale	17579	653	1
9	Beechwood	3015	607	1
10	Spring Lake	2323	597	1

Hospitals

#	Name	Address	City	Phone	Type	Status	Count
1	NORTH OTTAWA COMMUNITY HOSPITAL	1309 SHELDON RD	GRAND HAVEN	NOT AVAILABLE	GENERAL ACUTE CARE	OPEN	1
2	HOLLAND COMMUNITY HOSPITAL	602 MICHIGAN AVE	HOLLAND	NOT AVAILABLE	GENERAL ACUTE CARE	OPEN	1
3	SPECTRUM HEALTH ZEELAND COMMUNITY HOSPITAL	8333 FELCH ST	ZEELAND	NOT AVAILABLE	GENERAL ACUTE CARE	OPEN	1

Hospitals (Cont'd)

#	Name	City	Trauma Level	Helipad	Number of Beds	Owner	Count
1	NORTH OTTAWA COMMUNITY HOSPITAL	GRAND HAVEN	NOT AVAILABLE	Y	81	NON-PROFIT	1
2	HOLLAND COMMUNITY HOSPITAL	HOLLAND	NOT AVAILABLE	N	173	NON-PROFIT	1
3	SPECTRUM HEALTH ZEELAND COMMUNITY HOSPITAL	ZEELAND	NOT AVAILABLE	Y	57	NON-PROFIT	1

Urgent Care Facilities

#	Name	Address	Address2	City	Phone	Directions	Count
1	HOLLAND MEDICAL CENTER	335 NORTH 120TH AVENUE	No Data	HOLLAND	616-392-5222	LOCATED ON THE EAST SIDE OF NORTH 120TH AVENUE .10 MILES NORTH OF THE INTERSECTION OF EAST LAKEWOOD BOULEVARD AND NORTH 120TH AVENUE.	1
2	GEORGETOWN MEDICAL CENTER	670 BALDWIN STREET	No Data	JENISON	616-457-4610	LOCATED ON THE SOUTH SIDE OF BALDWIN STREET DIRECTLY ACROSS FROM THOMAS AVENUE.	1

Water Intakes

#	Name	Address	City	Emergency Phone	Phone	Waterbody	Count
1	Grand Rapids Lake Michigan Filtration Plant	17350 Lake Michigan Dr.	West Olive	616-456-3249	616-456-3700	Lake Michigan	2
2	Diesel Plant	1700 Eaton Dr.	Grand Haven	616-842-7086	616-846-6250	Grand River	1
3	J.B. Sims	1700 Eaton Dr.	Grand Haven	616-842-7086	616-846-6250	Grand River	1
4	Construction Aggregates Corp.	18042 North Shore Dr.	Ferrysburg	616-842-1889	616-842-7900	Spring Lake	1
5	James DeYoung Power Station	64 Pine Ave.	Holland	616-355-1200	616-355-1200	Lake Macatawa	1
6	Heinz USA Plant	431 West 16th St.	Holland	616-394-4368	616-396-6557	Lake Macatawa	1
7	Parke Davis Pharmaceuticals	188 Howard Ave.	Holland	616-392-2375	616-392-2375	Lake Macatawa	1
8	DeWent Gravel Co.	1601 Chicago Dr.	Jenison	616-457-8643; Local Police Station	616-457-2100	Cistern well and two private ponds	1
9	J.H. Campbell	17000 Croswell St.	West Olive	800-477-5050	616-738-3360	Pigeon Lake	1
10	Eagle Ottawa Leather Co.	200 N Beechtree St.	Grand Haven	616-842-4000	616-842-4000	Grand River	1
11	Johnston Boiler Co.	300 Pine St.	Ferrysburg	616-842-5050	616-842-5050	Spring Lake	1
12	Wyoming Water Treatment Plant	16700 New Holland St.	Holland	616-399-6511	616-669-5780	Lake Michigan	1
13	NOWS North Intake	30 Sherman Ave.	Grand Haven	616-847-3487	616-847-3488	Lake Michigan	1
14	NOWS South Intake	30 Sherman Ave.	Grand Haven	616-847-3487	616-847-3488	Lake Michigan	1
15	Holland Board of Public Works	46 North Lakeshore Dr.	Holland	616-399-9410	616-355-1589	Lake Michigan	1

Water Intakes (Cont'd)

#	Name	Waterbody	Water Use	Intake Info	Location	Comments	Count
1	Diesel Plant	Grand River	Power Generation	Intake Depth 6 feet	<i>No Data</i>	<i>No Data</i>	1
2	J.B. Sims	Grand River	Power Generation	Intake Depth 15 feet	<i>No Data</i>	<i>No Data</i>	1
3	Construction Aggregates Corp.	Spring Lake	Industrial	N/A	<i>No Data</i>	<i>No Data</i>	1
4	James DeYoung Power Station	Lake Macatawa	Power Generation	Intake Depth 24 feet	At mouth of the Black River on Lake Macatawa in Holland, MI.	Non-contact cooling water for electric production.	1
5	Heinz USA Plant	Lake Macatawa	Industrial	Intake Depth 10 feet	Inlet is approximately 105' north of the northern-most point of the property at 431 W. 16th St. into Lake Macatawa.	Water is used for fire protection only.	1
6	Parke Davis Pharmaceuticals	Lake Macatawa	Industrial	1 Intake	Facility is on north shore of waterway between east end of Lake Macatawa and River Avenue Bridge. Intake on west shore of channel that extends into facility property 200' from river.	Intake channel partially protected from oil spill by floating boom that blocks channel.	1
7	DeWent Gravel Co.	Cistern well and two private ponds	Industrial	N/A	<i>No Data</i>	<i>No Data</i>	1
8	J.H. Campbell	Pigeon Lake	Power Generation	N/A	<i>No Data</i>	<i>No Data</i>	1
9	Eagle Ottawa Leather Co.	Grand River	Industrial	N/A	<i>No Data</i>	<i>No Data</i>	1
10	Johnston Boiler Co.	Spring Lake	Industrial	Intake Depth 3-4 feet	Intake is located 10-15 feet from shoreline.	Water is used for manufacturing of boilers. Intake is adjacent to storage tank retaining vault.	1
11	Wyoming Water Treatment Plant	Lake Michigan	Public Water Supply	N/A	<i>No Data</i>	Lake Michigan Intake 1	1
12	NOWS North Intake	Lake Michigan	Public Water Supply	2 Intakes	<i>No Data</i>	infiltration beds in Lake Michigan. All water is pre-filtered through approximately 12 feet of sand from the lake bottom	1
13	NOWS South Intake	Lake Michigan	Public Water Supply	2 Intakes	<i>No Data</i>	infiltration beds in Lake Michigan. All water is pre-filtered through approximately 12 feet of sand from the lake bottom	1

14	Holland Board of Public Works	Lake Michigan	Public Water Supply	N/A	<i>No Data</i>	Lake Huron Intake	1
15	Grand Rapids Lake Michigan Filtration Plant	Lake Michigan	Public Water Supply	2 Intakes	<i>No Data</i>	South Intake	1
16	Grand Rapids Lake Michigan Filtration Plant	Lake Michigan	Public Water Supply	2 Intakes	<i>No Data</i>	North Intake	1

Wastewater Treatment Facilities

#	Name	Address	City	Waterbody	Count
1	HOLLAND WWTP	270 S RIVER AVE	HOLLAND	LAKE MACATAWA	2
2	INIDAN TRAILS CHILDRENS CAMP	0-1859 LAKE MICHIGAN DRIVE	GRAND RAPIDS	UNNAMED TRIBUTARY TO SAND CREEK	2
3	ALLENDAL TWP WWTP	11624 40TH AVE	ALLENDAL	GRAND RIVER	2
4	ALLENDAL TWP WWTP	11624 40TH AVE	ALLENDAL	GRAND RIVER	2
5	ZEELAND WWTP	144 E. LINCOLN AVE.	ZEELAND	BOSCH & HULSA DRAIN	2
6	OTTAWA CRC-CROCKERY TWP WWTP	17040 130TH AVE	NUNICA	BLACK CREEK	2
7	COOPERSVILLE WWTP	5497 GARFIELD ROAD	COOPERSVILLE	GRAND RIVER	2
8	OTTAWA CRC-CHESTER TWP WWSL	ARROWHEAD DR	CONKLIN	FRYER AND DINKLE DRAIN	2
9	GRAND HAVEN-SPRING LAKE WWTP	1525 WASHINGTON	GRAND HAVEN	GRAND RIVER	2
10	WRIGHT TWP-OTTAWA CO WWSL	14015 12TH AVE	MARNE (WRIGHT TWP)	SAND CREEK	2

Special Designated Areas

#	Name	Agency	Address	City	Emergency Phone	Phone	Area(acres)
1	Upper Macatawa Site	Ottawa County	84th Ave.	Zeeland	616-738-4000	616-738-4810	428.11
2	Port Sheldon Natural Area	Ottawa County	160th Ave.	Olive	616-738-4000	616-738-4810	387.24
3	Hiawatha Forest	Ottawa County	Fillmore St.	Olive	616-738-4000	616-738-4810	361.85
4	Crockery Creek Site	Ottawa County	Wren Dr.	Nunica	616-738-4000	616-738-4810	289.43
5	Hofma Preserve	Grand Haven Township Parks	Sleeper St.	Grand Haven	616-738-4000	616-842-5988	285.55
6	Ferrysburg Nature Preserve	City of Ferrysburg	Lake Hills Dr.	Spring Lake	616-738-4000	616-842-5803	275.46
7	Pigeon Creek Forest	Ottawa County	Stanton Rd.	West Olive	616-738-4000	616-738-4810	218.63
8	Hoffmaster Wild Area	MI DNR, Natural Areas Program	N Shore Estates Rd.	Spring Lake	616-738-4000	517-373-1263	193.23
9	Van Buren Street Dunes	Ottawa County	Van Buren St.	Olive	616-738-4000	616-738-4810	154.36
10	Ripps Bayou Site	Ottawa County	N/A	Polkton Twp	616-738-4000	616-738-4810	126.03
11	Pigeon River (Ottawa)	Michigan DNR Fisheries Division	U	U	800-292-4706 (in-state); 517-373-7660 (out-state)	517-373-1280	117.94
12	Emergency Watershed Protection Program - Floodplain Easement	Natural Resources Conservation Service	Linden Dr.	Grand Rapids	616-738-4050	616-942-4111	103.87
13	Crockery Creek	Michigan DNR Fisheries Division	U	U	800-292-4706 (in-state); 517-373-7660 (out-state)	517-373-1280	103.69
14	CE-LCWM	Land Conservancy of West Michigan	76th Ave.	Zeeland	616-738-4050	616-451-9476	86.48
15	Sand Creek (Ottawa)	Michigan DNR Fisheries Division	U	U	800-292-4706 (in-state); 517-373-7660 (out-state)	517-373-1280	83.02
16	Robinson Forest	Ottawa County	104th Ave.	Grand Haven	616-738-4000	616-738-4810	76.94
17	Timmer Farm	Ottawa County	Fillmore St.	Jenison	616-738-4000	616-738-4810	62.77
18	Eastmanville Bayou Site	Ottawa County	68th Ave.	Allendale	616-738-4000	616-738-4810	61.77
19	Owashtanong Islands	Michigan Audubon Society	none	Grand Haven	616-738-4000	517-641-4277	61.25
20	unnamed creek trib.	Michigan DNR Fisheries Division	U	U	800-292-4706 (in-state); 517-373-7660 (out-state)	517-373-1280	58.84
21	CE-LCWM	Land Conservancy of West Michigan	Holly Dr.	Olive	616-738-4050	616-451-9476	52.33
22	Sand Creek trib.	Michigan DNR Fisheries Division	U	U	800-292-4706 (in-state); 517-373-7660 (out-state)	517-373-1280	44.12

23	Keppel Forest Preserve	Park Township	Lakewood Blvd.	Holland	616-738-4000	616-399-4520	40.48
24	Palomita Reserve	Land Conservancy of West Michigan	Lakeshore Dr.	Olive	616-738-4000	616-451-9476	39.88
25	99-10-0011-P	Michigan DEQ	48th Ave.	Allendale	616-738-4050	517-241-7734	30.41
26	91-09-0305	Michigan DEQ	160th Ave.	Grand Haven	616-738-4050	517-241-7734	29.31
27	00-70-0177-P	Michigan DEQ	Watermark Dr.	Allendale	616-738-4050	517-241-7734	24.20
28	Minnie Skwarek	Land Conservancy of West Michigan	15050 Leonard Rd.	Spring Lake	616-738-4000	616-451-9476	24.06
29	Exemplary dune associated plant community	MI DEQ, Water Resource Division	Lakeshore Ave.	Grand Haven	616-738-4000	517-373-1952	23.24
30	Barrier Dunes	MI DEQ, Water Resource Division	N/A	N/A	616-738-4000	517-373-1952	23.09
31	Crockery Creek, N Branch trib.	Michigan DNR Fisheries Division	U	U	800-292-4706 (in-state); 517-373-7660 (out-state)	517-373-1280	22.77
32	Pottawattomie Bayou trib.	Michigan DNR Fisheries Division	U	U	800-292-4706 (in-state); 517-373-7660 (out-state)	517-373-1280	22.16
33	N Branch Crockery Creek	Michigan DNR Fisheries Division	U	U	800-292-4706 (in-state); 517-373-7660 (out-state)	517-373-1280	18.56
34	Little Pigeon River	Michigan DNR Fisheries Division	U	U	800-292-4706 (in-state); 517-373-7660 (out-state)	517-373-1280	17.97
35	97-09-0532	Michigan DEQ	Van Wagoner Rd.	Spring Lake	616-738-4050	517-241-7734	17.21
36	Ten Hagen Creek	Michigan DNR Fisheries Division	U	U	800-292-4706 (in-state); 517-373-7660 (out-state)	517-373-1280	17.16
37	96-09-0256	Michigan DEQ	1st Ave.	Grand Rapids	616-738-4050	517-241-7734	14.95
38	Stearns Bayou trib.	Michigan DNR Fisheries Division	U	U	800-292-4706 (in-state); 517-373-7660 (out-state)	517-373-1280	14.81
39	03-70-0289-P	Michigan DEQ	Taft St.	Spring Lake	616-738-4050	517-241-7734	14.08
40	05-70-0020-P	Michigan DEQ	Brigham Dr.	Grand Haven	616-738-4050	517-241-7734	13.99
41	Millhouse Bayou trib.	Michigan DNR Fisheries Division	U	U	800-292-4706 (in-state); 517-373-7660 (out-state)	517-373-1280	13.90
42	Walters Drain	Michigan DNR Fisheries Division	U	U	800-292-4706 (in-state); 517-373-7660 (out-state)	517-373-1280	13.65
43	DePersia South Highlands	Land Conservancy of West Michigan	Highland Rd.	Grand Haven	616-738-4000	616-451-9476	12.93
44	01-70-0112-P	Michigan DEQ	Beeline Rd.	Holland	616-738-4050	517-241-7734	12.39

45	03-70-0226-P	Michigan DEQ	Jane Dr.	Allendale	616-738-4050	517-241-7734	11.66
46	Crockery Lake trib.	Michigan DNR Fisheries Division	U	U	800-292-4706 (in-state); 517-373-7660 (out-state)	517-373-1280	11.65
47	Ovens and Sawyer Drain	Michigan DNR Fisheries Division	U	U	800-292-4706 (in-state); 517-373-7660 (out-state)	517-373-1280	11.61
48	Post Drain	Michigan DNR Fisheries Division	U	U	800-292-4706 (in-state); 517-373-7660 (out-state)	517-373-1280	11.46
49	East Fork	Michigan DNR Fisheries Division	U	U	800-292-4706 (in-state); 517-373-7660 (out-state)	517-373-1280	11.30
50	05-70-0189-P	Michigan DEQ	Ridgeland Ct.	Allendale	616-738-4050	517-241-7734	11.20
51	06-70-0025	Michigan DEQ	48th Ave.	Coopersville	616-738-4050	517-241-7734	10.21
52	CE-LCWM	Land Conservancy of West Michigan	N Cedar Dr.	Grand Haven	616-738-4050	616-451-9476	10.19
53	03-70-0228-P	Michigan DEQ	Fairway Creek Ct.	Olive	616-738-4050	517-241-7734	10.13
54	Grand River trib.	Michigan DNR Fisheries Division	U	U	800-292-4706 (in-state); 517-373-7660 (out-state)	517-373-1280	9.22
55	93-09-0224	Michigan DEQ	N/A	Grand Haven	616-738-4050	517-241-7734	9.10
56	Sawyer Creek	Michigan DNR Fisheries Division	U	U	800-292-4706 (in-state); 517-373-7660 (out-state)	517-373-1280	8.92
57	Little Pigeon River trib.	Michigan DNR Fisheries Division	U	U	800-292-4706 (in-state); 517-373-7660 (out-state)	517-373-1280	8.87
58	04-70-0175-P	Michigan DEQ	Twin Lakes Dr.	Jenison	616-738-4050	517-241-7734	8.53
59	Kauff Drain	Michigan DNR Fisheries Division	U	U	800-292-4706 (in-state); 517-373-7660 (out-state)	517-373-1280	8.10
60	97-09-0517	Michigan DEQ	School St.	Spring Lake	616-738-4050	517-241-7734	8.06
61	06-70-0153	Michigan DEQ	52nd Ave.	Allendale	616-738-4050	517-241-7734	7.88
62	Lloyd Bayou trib.	Michigan DNR Fisheries Division	U	U	800-292-4706 (in-state); 517-373-7660 (out-state)	517-373-1280	7.61
63	Vincent Creek (Muskegon)	Michigan DNR Fisheries Division	U	U	800-292-4706 (in-state); 517-373-7660 (out-state)	517-373-1280	6.58
64	03-70-0237-P	Michigan DEQ	Georgian Bay Dr.	Holland	616-738-4050	517-241-7734	6.48
65	03-70-0117-P	Michigan DEQ	Diamond Ave.	Holland	616-738-4050	517-241-7734	6.47
66	Post Drain trib.	Michigan DNR Fisheries Division	U	U	800-292-4706 (in-state); 517-373-7660 (out-state)	517-373-1280	6.44

67	04-70-0214-P	Michigan DEQ	Birchview Dr.	Nunica	616-738-4050	517-241-7734	5.92
68	00-70-0024-S	Michigan DEQ	N Shore Estates Rd.	Spring Lake	616-738-4050	517-241-7734	5.59
69	93-09-0329	Michigan DEQ	172nd St.	Grand Haven	616-738-4050	517-241-7734	4.42
70	05-70-0158	Michigan DEQ	N/A	Allendale	616-738-4050	517-241-7734	4.18
71	05-70-0229-P	Michigan DEQ	172nd St.	Grand Haven	616-738-4050	517-241-7734	4.15
72	Dermo Bayou trib.	Michigan DNR Fisheries Division	U	U	800-292-4706 (in-state); 517-373-7660 (out-state)	517-373-1280	4.03
73	04-70-0228-p	Michigan DEQ	Kayce Ln.	Casnovia	616-738-4050	517-241-7734	3.74
74	Nash Creek (Kent)	Michigan DNR Fisheries Division	U	U	800-292-4706 (in-state); 517-373-7660 (out-state)	517-373-1280	3.74
75	03-70-0205-P	Michigan DEQ	N/A	Jenison	616-738-4050	517-241-7734	3.67
76	06-70-0072	Michigan DEQ	Prairie Winds Dr.	Zeeland	616-738-4050	517-241-7734	3.67
77	03-70-0180-P	Michigan DEQ	Port Sheldon Rd.	Jenison	616-738-4050	517-241-7734	3.63
78	Kauff Drain trib.	Michigan DNR Fisheries Division	U	U	800-292-4706 (in-state); 517-373-7660 (out-state)	517-373-1280	3.58
79	05-70-0024-P	Michigan DEQ	Adams St.	Hudsonville	616-738-4050	517-241-7734	3.16
80	Laubach Inter-County Drain	Michigan DNR Fisheries Division	U	U	800-292-4706 (in-state); 517-373-7660 (out-state)	517-373-1280	3.13
81	Pigeon River trib.	Michigan DNR Fisheries Division	U	U	800-292-4706 (in-state); 517-373-7660 (out-state)	517-373-1280	3.10
82	Cranberry Lake trib.	Michigan DNR Fisheries Division	U	U	800-292-4706 (in-state); 517-373-7660 (out-state)	517-373-1280	3.01
83	03-70-0122-P	Michigan DEQ	104th Ave.	Holland	616-738-4050	517-241-7734	2.73
84	Nash Creek trib.	Michigan DNR Fisheries Division	U	U	800-292-4706 (in-state); 517-373-7660 (out-state)	517-373-1280	2.66
85	01-70-0082-P	Michigan DEQ	Riley St.	Zeeland	616-738-4050	517-241-7734	2.59
86	00-70-0166-P	Michigan DEQ	W Olive Rd.	Grand Haven	616-738-4050	517-241-7734	2.56
87	01-70-0079	Michigan DEQ	68th Ave.	Allendale	616-738-4050	517-241-7734	2.51
88	02-70-0057-P	Michigan DEQ	N Black River Dr.	Holland	616-738-4050	517-241-7734	2.23
89	05-70-0019-P	Michigan DEQ	Comstock St.	Grand Haven	616-738-4050	517-241-7734	2.18
90	Smith Drain	Michigan DNR Fisheries Division	U	U	800-292-4706 (in-state); 517-373-7660 (out-state)	517-373-1280	1.92
91	01-70-0069-P	Michigan DEQ	Leonard St.	Spring Lake	616-738-4050	517-241-7734	1.74
92	CE-LCWM	Land Conservancy of West Michigan	Leonard St.	Spring Lake	616-738-4050	616-451-9476	1.65
93	06-70-0004	Michigan DEQ	Riley St.	Hudsonville	616-738-4050	517-241-7734	1.60
94	07-70-0244	Michigan DEQ	Ransom St.	Grandville	616-738-4050	517-241-7734	1.55

95	01-70-0120-P	Michigan DEQ	Comstock St.	Marne	616-738-4050	517-241-7734	1.55
96	05-70-0065-P	Michigan DEQ	56th Ave.	Hudsonville	616-738-4050	517-241-7734	1.43
97	05-70-0118-P	Michigan DEQ	James St.	Holland	616-738-4050	517-241-7734	1.43
98	01-70-0060-P	Michigan DEQ	Ransom St.	Holland	616-738-4050	517-241-7734	1.20
99	00-70-0194-P	Michigan DEQ	Beeline Rd.	Holland	616-738-4050	517-241-7734	1.19
100	04-70-0085-P	Michigan DEQ	Ottawa Beach Rd.	Holland	616-738-4050	517-241-7734	1.18
101	06-70-0075-P	Michigan DEQ	168th Ave.	Spring Lake	616-738-4050	517-241-7734	1.14
102	02-70-0120-P	Michigan DEQ	Savannah Dr.	Zeeland	616-738-4050	517-241-7734	0.96
103	Kitchel Dunes-McInerney	The Nature Conservancy	N Shore Dr.	Spring Lake	616-738-4000	517-316-0300	0.92
104	07-70-0002	Michigan DEQ	Sunset View Ln.	Zeeland	616-738-4050	517-241-7734	0.75
105	01-70-0153-P	Michigan DEQ	3rd St.	Ferrysburg	616-738-4050	517-241-7734	0.57
106	07-70-0019	Michigan DEQ	Sessions Dr.	Grand Rapids	616-738-4050	517-241-7734	0.48
107	03-03-0017	Michigan DEQ	E 24th St.	Holland	616-738-4050	517-241-7734	0.44
108	00-00-0014	Michigan DEQ	Sunset Trl.	Spring Lake	616-738-4050	517-241-7734	0.41
109	03-70-0225-P	Michigan DEQ	Wynestone Ct.	Hudsonville	616-738-4050	517-241-7734	0.20
110	06-70-0241	Michigan DEQ	Power Dr.	Nunica	616-738-4050	517-241-7734	0.15
111	03-70-0161-P	Michigan DEQ	Bay Rd.	Holland	616-738-4050	517-241-7734	0.11

Special Designated Areas (Cont'd)

#	Name	City	Category	Waterbody	Location	Comments	Area(acres)
1	Upper Macatawa Site	Zeeland	Open Space	Macatawa River	Located in Zeeland Township. The 84th Avenue access is located on 84th Avenue N of Adams Street. The 76th Avenue access is located on 76th Avenue S of Byron Road.	<i>No Data</i>	428.11
2	Port Sheldon Natural Area	Olive	Scientific and Natural Area	Ten Hagen Creek	Located in Port Sheldon Township. There are two small parking areas on 160th Avenue between Port Sheldon and Van Buren Streets.	<i>No Data</i>	387.24
3	Hiawatha Forest	Olive	Open Space	none	Located in Grand Haven Township. A small parking area is located on Fillmore Street E of 168th Avenue.	<i>No Data</i>	361.85
4	Crockery Creek Site	Nunica	Open Space	Crockery Creek; Grand River	Travel W on Wren Drive from its intersection with Leonard Street to the trail head.	<i>No Data</i>	289.43
5	Hofma Preserve	Grand Haven	Nature Preserve	unnamed streams	Approximately 3 miles S of the City of Grand Haven on Sleeper Street, E of 168th Avenue	<i>No Data</i>	285.55
6	Ferrysburg Nature Preserve	Spring Lake	Nature Preserve	none	Lake Hills Dr & 180th Ave	<i>No Data</i>	275.46
7	Pigeon Creek Forest	West Olive	Open Space	none	Located in Olive Township on Stanton Road between 128th and 120th Avenues	<i>No Data</i>	218.63
8	Hoffmaster Wild Area	Spring Lake	Wilderness Area	Lake Michigan	On the shore of Lake Michigan, 6 miles S of Muskegon.	State Land	193.23
9	Van Buren Street Dunes	Olive	Open Space	none	Located in Port Sheldon Township. The parking area is on Van Buren Street between Lakeshore and 164th Avenues.	<i>No Data</i>	154.36

10	Ripps Bayou Site	Polkton Twp	Open Space	Grand River; Ripps Bayou; Deer Creek	On the N shore of the Grand River in Polkton Twp	Site is only accessible by boat from the Grand River and no motorized watercraft are allowed on the bayou.	126.03
11	Pigeon River (Ottawa)	U	Designated Trout Stream	Pigeon River; Pigeon Lake; Lake Michigan	In W central Ottawa County.	Stream contains significant populations of trout and/or salmon.	117.94
12	Emergency Watershed Protection Program - Floodplain Easement	Grand Rapids	Conservation Easement	Grand River	S of M-45 where it intersects the Grand River	<i>No Data</i>	103.87
13	Crockery Creek	U	Designated Trout Stream	Crockery Creek	Flows from SW Muskegon County into northcentral Ottawa County.	Stream contains significant populations of trout and/or salmon.	103.69
14	CE-LCWM	Zeeland	Conservation Easement	Macatawa River	76th & Perry St	Private	86.48
15	Sand Creek (Ottawa)	U	Designated Trout Stream	Sand Creek; Grand River	In E and NE Ottawa County.	Stream contains significant populations of trout and/or salmon.	83.02
16	Robinson Forest	Grand Haven	Open Space	none	Parking area is on 104th Avenue S of Sleeper Street.	Mixed hardwoods/conif ers and recently- thinned red pine plantations	76.94
17	Timmer Farm	Jenison	Open Space	none	Fillmore St & 40th Ave	<i>No Data</i>	62.77
18	Eastmanville Bayou Site	Allendale	Open Space	Grand River	From the intersection of 68th Avenue and Leonard Street, travel S and look for the very small parking area on the E side of 68th Ave. just past the bridge.	<i>No Data</i>	61.77
19	Owashtanong Islands	Grand Haven	Private Nature Preserve	Grand River	One island and part of another which is part of a complement of islands and shoreline wetlands in the lower Grand River.	No Parking. No Trails. No Restrooms. Access by Appointment Only.	61.25
20	CE-LCWM	Olive	Conservation Easement	Pigeon River	Holly Dr is accessible via Blair St	Private	52.33
21	Keppel Forest Preserve	Holland	Nature Preserve	none	NE corner of Lakewood Blvd & 168th Ave	<i>No Data</i>	40.48
22	Palomita Reserve	Olive	Private Nature Preserve	Little Pigeon Creek	Lakeshore Dr & Sunset Trail	<i>No Data</i>	39.88

23	99-10-0011-P	Allendale	Conservation Easement	Grand River	W side of the road, at Nicholas Dr	MI-125614	30.41
24	91-09-0305	Grand Haven	Conservation Easement	Grand River	N end of 160th Ave dead ends at easement	MI-125617	29.31
25	Sand Creek trib.	U	Designated Trout Stream	unnamed creek; Sand Creek	In northeastern Ottawa County.	Stream contains significant populations of trout and/or salmon.	26.80
26	unnamed creek trib.	U	Designated Trout Stream	unnamed creek; Pottawattomie Bayou	In W central Ottawa County.	Stream contains significant populations of trout and/or salmon.	26.02
27	00-70-0177-P	Allendale	Conservation Easement	none	S side of Watermark Dr, in a subdivision off Lake Michigan Dr	MI-125524	24.20
28	Minnie Skwarek	Spring Lake	Private Nature Preserve	Grand River	Leonard Rd, between 152nd Ave and 148th Ave	<i>No Data</i>	24.06
29	Exemplary dune associated plant community	Grand Haven	State Natural Area	Lake Michigan	Lakeshore Ave & Rosy Mountain Rd (off US-31)	Sand Dune Protection is part of the DEQ Water Resource Division	23.24
30	Barrier Dunes	N/A	State Natural Area	Lake Michigan; Mona Lake; The Sag; Pigeon Lake; Lake Macatawa; Kalamazoo Lake; Goshorn Lake	Between Mona Lake and Kalamazoo Lake	Sand Dune Protection is part of the DEQ Water Resource Division	23.09
31	N Branch Crockery Creek	U	Designated Trout Stream	Crockery Creek, N Branch	In northeastern Ottawa County, E central Muskegon County, and northwestern Kent County.	Stream contains significant populations of trout and/or salmon.	18.56
32	Little Pigeon River	U	Designated Trout Stream	Little Pigeon River; Lake Michigan	In W central Ottawa County.	Stream contains significant populations of trout and/or salmon.	17.97
33	Sand Creek trib.	U	Designated Trout Stream	unnamed creek; Sand Creek	In E central Ottawa County.	Stream contains significant populations of trout and/or salmon.	17.32
34	97-09-0532	Spring Lake	Conservation Easement	none	NW corner of Van Wagoner Rd & 168th Ave	MI-125619	17.21
35	Ten Hagen Creek	U	Designated Trout Stream	Ten Hagen Creek; Pigeon Lake	In southwestern Ottawa County.	Stream contains significant populations of trout and/or salmon.	17.16

36	Pottawattomie Bayou trib.	U	Designated Trout Stream	unnamed creek; Pottawattomie Bayou	In W central Ottawa County.	Stream contains significant populations of trout and/or salmon.	16.17
37	96-09-0256	Grand Rapids	Conservation Easement	none	1st Ave & Steele St NW	MI-125609	14.95
38	Stearns Bayou trib.	U	Designated Trout Stream	unnamed creek; Stearns Bayou	In W central Ottawa County.	Stream contains significant populations of trout and/or salmon.	14.81
39	03-70-0289-P	Spring Lake	Conservation Easement	unnamed pond	SW side of Taft St & Lost Creek Ln	MI-125571	14.08
40	05-70-0020-P	Grand Haven	Conservation Easement	Millhouse Bayou trib.	Brigham Dr & 144th Ave	MI-125587	13.99
41	Millhouse Bayou trib.	U	Designated Trout Stream	unnamed creek; Millhouse Bayou	In W central Ottawa County.	Stream contains significant populations of trout and/or salmon.	13.90
42	Walters Drain	U	Designated Trout Stream	Walters Drain; Pigeon River	In W central Ottawa County.	Stream contains significant populations of trout and/or salmon.	13.65
43	DePersia South Highlands	Grand Haven	Private Nature Preserve	Lake Michigan	Highland Rd, S of Brucker St	<i>No Data</i>	12.93
44	01-70-0112-P	Holland	Conservation Easement	unnamed pond	Behind (E of) Target	MI-125532	12.39
45	03-70-0226-P	Allendale	Conservation Easement	Little Bass Creek	S end of Jane Dr	MI-125551	11.66
46	Crockery Lake trib.	U	Designated Trout Stream	unnamed creek; Crockery Lake	In northeastern Ottawa County.	Stream contains significant populations of trout and/or salmon.	11.65
47	Ovens and Sawyer Drain	U	Designated Trout Stream	Ovens and Sawyer Drain; Sawyer Creek	In southwestern Ottawa County.	Stream contains significant populations of trout and/or salmon.	11.61
48	Post Drain	U	Designated Trout Stream	Post Drain; Pigeon River	In southwestern Ottawa County.	Stream contains significant populations of trout and/or salmon.	11.46
49	East Fork	U	Designated Trout Stream	Sand Creek, E Fork	In W central Kent County and northeastern Ottawa County.	Stream contains significant populations of trout and/or salmon.	11.30
50	05-70-0189-P	Allendale	Conservation Easement	Bass Creek	E of Ridgeland Ct & 92nd Ave	MI-125600	11.20
51	06-70-0025	Coopersville	Conservation Easement	none	E side of Coopersville Middle School	Private	10.21
52	CE-LCWM	Grand Haven	Conservation Easement	Grand River	N Cedar, W of 108th Ave	Private	10.19

53	03-70-0228-P	Olive	Conservation Easement	none	N of Wuskowhan Players Club Golf Course, just east of Pigeon River	MI-125565	10.13
54	Grand River trib.	U	Designated Trout Stream	unnamed creek; Grand River	In northwestern Ottawa County.	Stream contains significant populations of trout and/or salmon.	9.22
55	93-09-0224	Grand Haven	Conservation Easement	Grand River	Borders S side of Grand Isle Marina	MI-125625	9.10
56	Sawyer Creek	U	Designated Trout Stream	Sawyer Creek; Pigeon River	In southwestern Ottawa County.	Stream contains significant populations of trout and/or salmon.	8.92
57	Little Pigeon River trib.	U	Designated Trout Stream	unnamed creek; Little Pigeon River	In W central Ottawa County.	Stream contains significant populations of trout and/or salmon.	8.87
58	04-70-0175-P	Jenison	Conservation Easement	unnamed stream	Intertwined in a subdivision on the N side of Baur Rd	MI-125574	8.53
59	Crockery Creek, N Branch trib.	U	Designated Trout Stream	unnamed creek; Crockery Creek, N Branch	In northwestern Kent County and northeastern Ottawa County.	Stream contains significant populations of trout and/or salmon.	8.22
60	Kauff Drain	U	Designated Trout Stream	Kauff Drain; Sand Creek	In northeastern Ottawa County.	Stream contains significant populations of trout and/or salmon.	8.10
61	97-09-0517	Spring Lake	Conservation Easement	Grand River	SW of School St & W Savidge St	MI-125613	8.06
62	unnamed creek trib.	U	Designated Trout Stream	unnamed creek; Crockery Creek, N Branch	In northeastern Ottawa County.	Stream contains significant populations of trout and/or salmon.	7.95
63	06-70-0153	Allendale	Conservation Easement	none	W side of 52nd Ave, S of Circle View Dr	Private	7.88
64	Lloyd Bayou trib.	U	Designated Trout Stream	unnamed creek; Lloyd Bayou	In northwestern Ottawa County.	Stream contains significant populations of trout and/or salmon.	7.61
65	Crockery Creek, N Branch trib.	U	Designated Trout Stream	unnamed creek; Crockery Creek, N Branch	In northeastern Muskegon County.	Stream contains significant populations of trout and/or salmon.	7.49
66	unnamed creek trib.	U	Designated Trout Stream	unnamed creek; Sand Creek	In northeastern Ottawa County.	Stream contains significant populations of trout and/or salmon.	6.76

67	unnamed creek trib.	U	Designated Trout Stream	unnamed creek; Grand River	In northwestern Ottawa County.	Stream contains significant populations of trout and/or salmon.	6.66
68	Vincent Creek (Muskegon)	U	Designated Trout Stream	Vincent Creek; Norris Creek	In S central Muskegon County and northwestern Ottawa County.	Stream contains significant populations of trout and/or salmon.	6.58
69	03-70-0237-P	Holland	Conservation Easement	Pine Creek	Surrounds/intersects Macatawa Legends CC	MI-125569	6.48
70	03-70-0117-P	Holland	Conservation Easement	unnamed wetland	Diamond Ave & Ottogan St	MI-125541	6.47
71	Post Drain trib.	U	Designated Trout Stream	unnamed creek; Post Drain; Pigeon River	In southwestern Ottawa County.	Stream contains significant populations of trout and/or salmon.	6.44
72	Pottawattomie Bayou trib.	U	Designated Trout Stream	unnamed creek; Pottawattomie Bayou	In northwestern Ottawa County.	Stream contains significant populations of trout and/or salmon.	5.99
73	04-70-0214-P	Nunica	Conservation Easement	none	Birchview Ct is off Cleveland St, accessible via Patchin Blvd	MI-125581	5.92
74	Crockery Creek, N Branch trib.	U	Designated Trout Stream	unnamed creek; Crockery Creek, N Branch	In northeastern Ottawa County.	Stream contains significant populations of trout and/or salmon.	5.89
75	00-70-0024-S	Spring Lake	Conservation Easement	Lake Michigan	Northern end of the road	MI-125618	5.59
76	unnamed creek trib.	U	Designated Trout Stream	unnamed creek; Sand Creek	In E central Ottawa County.	Stream contains significant populations of trout and/or salmon.	4.47
77	93-09-0329	Grand Haven	Conservation Easement	none	Behind office complex at SE corner of 172nd Ave & Comstock St	MI-125608	4.42
78	unnamed creek trib.	U	Designated Trout Stream	unnamed creek; Crockery Lake	In northeastern Ottawa County.	Stream contains significant populations of trout and/or salmon.	4.27
79	05-70-0158	Allendale	Conservation Easement	none	Less than 1/2 mile N of Lake Michigan Dr, between 78th Ave and 84th Ave	MI-125598	4.18
80	05-70-0229-P	Grand Haven	Conservation Easement	none	Behind office complex at SE corner of 172nd Ave & Comstock St	MI-125601	4.15

81	Dermo Bayou trib.	U	Designated Trout Stream	unnamed creek; Dermo Bayou	In northwestern Ottawa County.	Stream contains significant populations of trout and/or salmon.	4.03
82	04-70-0228-p	Casnovia	Conservation Easement	Crockery Lake	W side of lake	MI-125583	3.74
83	Nash Creek (Kent)	U	Designated Trout Stream	Nash Creek; Rogue River	In northwestern Kent County and northeastern Ottawa County.	Stream contains significant populations of trout and/or salmon.	3.74
84	03-70-0205-P	Jenison	Conservation Easement	Rush Creek; unnamed pond	W of subdivision at Port Sheldon Rd & Teal Waters Dr	MI-125548	3.67
85	06-70-0072	Zeeland	Conservation Easement	none	S of I-196 @ 64th Ave	MI-125605	3.67
86	03-70-0180-P	Jenison	Conservation Easement	Rush Creek	Behind (E of) Budget Truck Rental	MI-125547	3.63
87	Kauff Drain trib.	U	Designated Trout Stream	unnamed creek; Kauff Drain	In northeastern Ottawa County.	Stream contains significant populations of trout and/or salmon.	3.58
88	05-70-0024-P	Hudsonville	Conservation Easement	none	S side of the road, between 28th Ave and 32nd Ave	MI-125588	3.16
89	Laubach Inter-County Drain	U	Designated Trout Stream	Laubach Inter-County Drain, E Fork	In W central Kent County and northeastern Ottawa County.	Stream contains significant populations of trout and/or salmon.	3.13
90	Pigeon River trib.	U	Designated Trout Stream	unnamed creek; Pigeon River	In southwestern Ottawa County.	Stream contains significant populations of trout and/or salmon.	3.10
91	Cranberry Lake trib.	U	Designated Trout Stream	unnamed creek; Cranberry Lake	In northeastern Ottawa County.	Stream contains significant populations of trout and/or salmon.	3.01
92	03-70-0122-P	Holland	Conservation Easement	Macatawa River	104th Ave & Adams St (NW of intersection)	MI-125543	2.73
93	unnamed creek trib.	U	Designated Trout Stream	unnamed creek; Millhouse Bayou	In W central Ottawa County.	Stream contains significant populations of trout and/or salmon.	2.72
94	Nash Creek trib.	U	Designated Trout Stream	unnamed creek; Nash Creek	In northwestern Kent County and northeastern Ottawa County.	Stream contains significant populations of trout and/or salmon.	2.66
95	01-70-0082-P	Zeeland	Conservation Easement	none	In front of Zeeland East High School	MI-125529	2.59

96	00-70-0166-P	Grand Haven	Conservation Easement	unnamed pond	N of Resurrection Life Church	MI-125523	2.56
97	01-70-0079	Allendale	Conservation Easement	none	E side of the road, N of Agri Dr	MI-125528	2.51
98	02-70-0057-P	Holland	Conservation Easement	none	NE side of the community at the N end of Black River Dr	MI-125537	2.23
99	05-70-0019-P	Grand Haven	Conservation Easement	Pottawattomie Bayou trib.	Adjacent to Walmart	MI-125584	2.18
100	Smith Drain	U	Designated Trout Stream	Smith Drain; Crockery Creek, N Branch	In northeastern Ottawa County and E central Muskegon County.	Stream contains significant populations of trout and/or salmon.	1.92
101	01-70-0069-P	Spring Lake	Conservation Easement	none	NW of Leonard St & 148th Ave	MI-125527	1.74
102	CE-LCWM	Spring Lake	Conservation Easement	Grand River	Leonard St & River Bend Dr	Private	1.65
103	06-70-0004	Hudsonville	Conservation Easement	none	Behind Riley Street Middle School	MI-125602	1.60
104	07-70-0244	Grandville	Conservation Easement	none	Ransom St, W of Prices Pl	Private	1.55
105	01-70-0120-P	Marne	Conservation Easement	unnamed creek	Behind (N of) Dewitt Barrels	MI-125533	1.55
106	05-70-0065-P	Hudsonville	Conservation Easement	none	E of 56th Ave & Polk St	MI-125593	1.43
107	05-70-0118-P	Holland	Conservation Easement	none	Behind (S of) Parkway Electric & Communications	MI-125597	1.43
108	01-70-0060-P	Holland	Conservation Easement	unnamed ponds	SW of Ransom St & N 120th Ave	MI-125526	1.20
109	00-70-0194-P	Holland	Conservation Easement	unnamed pond	E side of the road, N of Macatawa Bank	MI-125525	1.19
110	04-70-0085-P	Holland	Conservation Easement	none	Ottawa Beach Rd & Bower St	MI-125572	1.18
111	Crockery Creek, N Branch trib.	U	Designated Trout Stream	unnamed creek; Crockery Creek, N Branch	In northeastern Ottawa County and E central Muskegon County.	Stream contains significant populations of trout and/or salmon.	1.17
112	06-70-0075-P	Spring Lake	Conservation Easement	none	W side of the road, S of Wilson Rd	MI-125596	1.14
113	02-70-0120-P	Zeeland	Conservation Easement	unnamed stream	E of Savannah Dr & Winterwood Dr	MI-125538	0.96
114	Kitchel Dunes-McInerney	Spring Lake	Private Conservation Land	Lake Michigan	On Lake Michigan, just N of the Grand River	<i>No Data</i>	0.92
115	07-70-0002	Zeeland	Conservation Easement	none	Sunset View Ln & Adams St	Private	0.75
116	01-70-0153-P	Ferrysburg	Conservation Easement	none	SW of 3rd St & Verplank St	MI-125535	0.57

117	07-70-0019	Grand Rapids	Conservation Easement	Sand Creek trib.	Sessions Dr & Lake Michigan Dr NW	Private	0.48
118	03-03-0017	Holland	Conservation Easement	none	<i>No Data</i>	Private	0.44
119	00-00-0014	Spring Lake	Conservation Easement	none	S of the road, behind a private residence	MI-125522	0.41
120	03-70-0225-P	Hudsonville	Conservation Easement	none	E side of the road, behind a private home	MI-125549	0.20
121	06-70-0241	Nunica	Conservation Easement	unnamed pond	Northern dead-end of Power Rd	Private	0.15
122	03-70-0161-P	Holland	Conservation Easement	Lake Macatawa	Bay Rd & S Shore Dr	MI-125544	0.11

Managed Lands

#	Name	Agency	Address	City	Emergency Phone	Contact Phone	Area(acres)
1	Bass River	MI DNR, Parks and Recreation Division	104th Ave.	Lamont	616-738-4000	231-798-3711	1,896.59
2	Grand Haven	MI DNR, Wildlife Division	144th Ave.	Grand Haven	616-738-4000	231-788-5055	713.05
3	Olive Township	MI DNR, Wildlife Division	Port Sheldon St.	Holland	616-738-4000	231-788-5055	246.90
4	Blendon Township	MI DNR, Wildlife Division	Baldwin St., 88th Ave., Van Buren	Zeeland	616-738-4000	231-788-5055	171.71
5	Rosy Mound Natural Area	Ottawa County Parks and Recreation	Lakeshore Ave.	Grand Haven	616-738-4000	616-738-4810	156.79
6	Hoffmaster	MI DNR, Parks and Recreation Division	6585 Lake Harbor Rd.	Muskegon	231-724-6236	231-798-3711	139.90
7	Holland	MI DNR, Parks and Recreation Division	2215 Ottawa Beach Rd.	Holland	616-738-4000	616-399-9390	72.56
8	Ottawa County Fairgrounds	Ottawa County	1286 Ottawa Beach Rd.	Holland	616-738-4000	616-399-4904	66.20
9	Paw Paw Recreation Preserve	City of Holland	Paw Paw Dr.	Holland	616-738-4000	616-355-1300	47.79
10	Johnson Street	Ottawa County	Johnson St.	Grand Haven	616-738-4000	616-738-4810	45.00
11	Grand Haven	MI DNR, Parks and Recreation Division	1001 Harbor Ave.	Grand Haven	616-738-4000	616-847-1309	29.58
12	DeGraaf Nature Center	City of Holland Leisure & Cultural Services	600 Graafschap Rd.	Holland	616-738-4000	616-355-1057	14.22
13	Chinook Pier	Chinook Pier Sportfishing	301 North Harbor Dr.	Grand Haven	616-738-4000	616-842-2229	3.08

Managed Lands (Cont'd)

#	Name	City	Category	Waterbody	Location	Comments	Area(acres)
1	Bass River	Lamont	Recreation Area	Bass River; Grand River; Max Lake	NW corner of park is at 104th Ave & Sleeper St	Approximate Size: 1,665 acres	1,896.59
2	Grand Haven	Grand Haven	State Game Area	Black Creek; Grand River	East of the town of Grand Haven	http://www.michigan.gov/dnr/publications/pdfs/huntingwildlifehabitat/sga/grandhaven.pdf	713.05
3	Olive Township	Holland	State Game Area	none	NE and SW corners of Port Sheldon Rd & 12th Ave	http://www.michigan.gov/dnr/publications/pdfs/huntingwildlifehabitat/sga/ottawaco.pdf	246.90
4	Blendon Township	Zeeland	State Game Area	No Data	Between 88th and 80th Ave, and Van Buren and Baldwin St	Four separate tracts; http://www.michigan.gov/dnr/publications/pdfs/huntingwildlifehabitat/sga/ottawaco.pdf	171.71
5	Rosy Mound Natural Area	Grand Haven	Regional Park	Lake Michigan	Three miles S of Grand Haven.	No Data	156.79
6	Hoffmaster	Muskegon	State Park	Little Black Cr.; Little Black L.; Lake Michigan	N/A	Features over three miles of Lake Michigan shoreline	139.90
7	Holland	Holland	State Park	Lake Michigan; Lake Macatawa	From US Hwy 31 take Lakewood exit W. Then Douglas Rd. to Ottawa Beach Rd. to park entrance (9 miles)	No Data	72.56
8	Ottawa County Fairgrounds	Holland	Recreation Area	none	N/A	No Data	66.20
9	Paw Paw Recreation Preserve	Holland	Regional Park	Macatawa River	On Paw Paw Dr, North of Legion Park Dr	No Data	47.79
10	Johnson Street	Grand Haven	Wildlife Management Area	none	N side of Johnson St, between Lauren Ln and Lightning Tree Ln	No Data	45.00
11	Grand Haven	Grand Haven	State Park	Lake Michigan; Grand River	US Hwy 31 to Franklin St. go W to Harbor Ave., then left 1 mile to park entrance. (Park signage directs path from US Hwy 31)	48-acre park with the shore of Lake Michigan along the west side of the park and the Grand River along the north side of the park.	29.58
12	DeGraaf Nature Center	Holland	Education Center	unnamed stream	Graafschap Rd & W 26th St	No Data	14.22
13	Chinook Pier	Grand Haven	Park	Grand River	N/A	No Data	3.08

Threatened and Endangered Species

#	Species	Status	Habitat	Area(acres)
1	Indiana bat	Endangered	Summer habitat includes small to medium river and stream corridors with well developed riparian woods; woodlots within 1 to 3 miles of small to medium rivers and streams; and upland forests. Caves and mines as hibernacula.	1,044,102.92
2	Northern long-eared bat	Threatened	Hibernates in caves and mines - swarming in surrounding wooded areas in autumn. Roosts and forages in upland forests during spring and summer.	1,044,102.92
3	Rufa Red knot	Threatened	Only actions that occur along coastal areas during the Red Knot migratory window of MAY 1 - SEPTEMBER 30	1,044,102.92
4	Pitcher's thistle	Threatened	Stabilized dunes and blowout areas	1,044,102.92

Aboveground Storage Tanks

#	Name	Address	City	Emergency Phone	Contact Phone	Waterbody	Count
1	CITGO - Ferrysburg Terminal	524 Third St.	Ferrysburg	616-738-4050	616-842-9040	Grand River	1
2	JH Campbell Plant	17000 Croswell St.	West Olive	616-738-3911	616-738-3302	Pigeon River/Lake	1
3	Quality Oil - Holland Terminal	630 Ottawa Ave.	Holland	616-738-4050	616-396-3868	none	1
4	Buckeye - Ferrysburg Terminal	17806 N Shore Rd.	Ferrysburg	616-738-4050	616-842-2450	Grand River	1

Aboveground Storage Tanks (Cont'd)

#	Name	City	Products	Oil Volume	Oil Tanks	Comments	Count
1	CITGO - Ferrysburg Terminal	Ferrysburg	Additive; #2 Fuel Oil; Gasoline	7603794	11	FRP0500013	1
2	JH Campbell Plant	West Olive	Fuel Oil	515000	2	91084214	1
3	Quality Oil - Holland Terminal	Holland	U	8285670	6	91070002	1
4	Buckeye - Ferrysburg Terminal	Ferrysburg	Gasoline, Coldflow 1492	12351696	7	FRP0500178	1

Hazardous Materials Storage

#	Name	Address	City	Emergency Phone	Emergency Contact	Local Contact	Count
1	CS Facilities, LLC	999 Randall Street	Coopersville	616-837-6702	Derrick Scheidel, EHS Supervisor	Beth Thomas; 616-738-4050	1
2	Vertellus Specialties - Zeeland Facility	215 North Centennial St	Zeeland	317-247-8141	Randall D. Elenbaas, Process Engineer	Beth Thomas; 616-738-4050	1
3	Herman Miller Spring Lake Camp	18558 171St Ave	Spring Lake	616-654-3000	Fred Gordon, Sr. Environmental Specialist	Beth Thomas; 616-738-4050	1
4	Mead Johnson And Co., LLC	725 East Main St	Zeeland	847-832-2420	Louis Bowerman, Plant Manager	Beth Thomas; 616-738-4050	1
5	J. H. Campbell Plant	17000 Croswell St	West Olive	517-788-0550	Timothy R McBride, Sr Regulatory Analyst	Beth Thomas; 616-738-4050	1
6	Vriesland Growers Co-op	4529 48th Ave	Hudsonville	616-669-3120	Dan Harrigan, General Manager	Beth Thomas; 616-738-4050	1
7	Sara Lee Bakery - Zeeland	8300 96th Ave	Zeeland	630-598-8115	Ross Myers, Plant Manager	Beth Thomas; 616-738-4050	1
8	Magna Sealing And Glass Systems	3501 John F Donnelly Dr	Holland	905-669-2888	Kathy Herman, Environmental/Safety Specialist	Beth Thomas; 616-738-4050	1
9	Total Logistic Control - Holland	449 Howard Ave	Holland	616-494-7700	Nicholas Roush, Maintenance Manager	Beth Thomas; 616-738-4050	1
10	Shape Campus	1820 Hayes St	Grand Haven	616-846-8700	Frank Tobin, Plant Manager	Beth Thomas; 616-738-4050	1
11	Allendale Plant	4700 Rich St	Allendale	303-480-2600	James L. Whitney, Plant Manager	Beth Thomas; 616-738-4050	1
12	Lake Welding Supply Co. - Holland	740 Waverly Rd	Holland	231-722-3773	Icenius Spriensma, President	Beth Thomas; 616-738-4050	1
13	Request Foods	3460 John F Donnelly Dr	Holland	616-786-0900	Jason Jenkinson, Process Safety Mgmt	Beth Thomas; 616-738-4050	1
14	Lakeshore Filtration Plant	17350 Lake Michigan Dr.	West Olive	616-456-3467	John Allen, Superintendent	Beth Thomas; 616-738-4050	1
15	Interstate Warehousing - Hudsonville	2966 Highland Blvd	Hudsonville	260-490-3000	Nate Tippmann, General Manager	Beth Thomas; 616-738-4050	1
16	ITW Drawform	500 North Fairview Rd	Zeeland	616-772-1910	Brian Bredeway, Cost Accountant	Beth Thomas; 616-738-4050	1
17	Gentex Corp. Automotive Division - Centennial	600 N Centennial	Zeeland	616-772-1800	Gary Engerson, EH&S Manager	Beth Thomas; 616-738-4050	1
18	Miedema Produce, Inc.	5005 40th Ave	Hudsonville	616-669-9420	Ronald Schut, President	Beth Thomas; 616-738-4050	1
19	Superior Sales, Inc.	2929 Corporate Grove PO Box 159	Hudsonville	616-896-6500	Randy VandeGuchte, President	Beth Thomas; 616-738-4050	1
20	Juana's Packing Co. - Main Plant	14786 Winans St	West Olive	616-842-3916	Neil L. Erickson, Treasurer	Beth Thomas; 616-738-4050	1

21	Specialty Heat Treating of Holland, Inc.	3270 John F Donnelly Dr	Holland	616-254-0465	Scot J. Garner, Maintenance Manager	Beth Thomas; 616-738-4050	1
22	Plascore Fairview Facility	615 North Fairview St	Zeeland	616-772-1220	Ed Weller, Facility Manager	Beth Thomas; 616-738-4050	1
23	J. B. Sims Generating Station	1231 N. Third Street	Grand Haven	616-846-9200	Paul Cederquist, Environmental Compliance Manager	Beth Thomas; 616-738-4050	1
24	Grand Haven Diesel Plant	518 S. Harbor Drive	Grand Haven	616-842-2241	Paul Cederquist, Environmental Compliance Manager	Beth Thomas; 616-738-4050	1
25	Zeeland Farm Services, Inc.	2525 84th Ave	Zeeland	616-772-9042	Clifford Meeuwssen, President	Beth Thomas; 616-738-4050	1
26	Trendway Corp.	13467 Quincy Street	Holland	616-399-3900	Thomas J. Geyer, Environmental Sustainability Mgr	Beth Thomas; 616-738-4050	1
27	Gentex Corp. Automotive Division - State St.	675 North State St	Zeeland	616-772-1800	Gary Engerson, EH&S Manager	Beth Thomas; 616-738-4050	1
28	Boar's Head Provisions Co, Inc.	284 Roost Avenue	Holland	616-394-4746	Timothy Crum, Environmental/Sustainability Mgr	Beth Thomas; 616-738-4050	1
29	Harbor Deburring & Finishing	1703 Eaton Dr	Grand Haven	616-842-8611	Jack Vangelder, Plant Manager	Beth Thomas; 616-738-4050	1
30	Michigan Celery Promotion Co-op	5009 40th Ave	Hudsonville	616-669-0900	Roger Lutke, Plant Manager	Beth Thomas; 616-738-4050	1
31	Almond Products, Inc.	17150 148th Ave	Spring Lake	616-844-1813	Joy Ponce, Vice President	Beth Thomas; 616-738-4050	1
32	Gentex Corp. Automotive Division - Riley St.	58 East Riley Street	Zeeland	616-772-1800	Gary Engerson, EH&S Manager	Beth Thomas; 616-738-4050	1
33	Zeeland Generating Station	425 N. Fairview Road	Zeeland	517-788-0550	J. Homer Manning III, Env. Health & Safety	Beth Thomas; 616-738-4050	1
34	Quincy Street, Inc.	13350 Quincy St	Holland	616-399-3330	Philip A. Holtrop, Treasurer	Beth Thomas; 616-738-4050	1
35	West Michigan Molding	1425 Aerial View Dr	Grand Haven	616-846-4950	Kris Wagenmaker, Director Of Production	Beth Thomas; 616-738-4050	1
36	Serviscreen, Inc.	0-1811 Chicago Dr	Jenison	616-669-1640	James Van Os, Corporate Secretary	Beth Thomas; 616-738-4050	1
37	Dewitt Barrels, Inc.	1125 Comstock	Marne, Mi	616-677-2626	Michael DeWitt, President	Beth Thomas; 616-738-4050	1
38	Siemens Industry - Holland	2155 112th Ave	Holland	616-772-9011	Jim VanRoo, Facility and EHS Manager	Beth Thomas; 616-738-4050	1
39	Georgetown Ice Center	8500 48th Ave	Hudsonville	616-457-2340	Brian Terpstra, Operations Manager	Beth Thomas; 616-738-4050	1

40	Helena Chemical - Conklin	349 Wilson Rd	Conklin	901-761-0050	Carol Schoenborn, Office Coordinator	Beth Thomas; 616-738-4050	1
41	Liquid Industrial Waste Service, Inc.	11325 E. Lakewood Blvd.	Holland	616-396-5994	Julie Snider, Office Manager	Beth Thomas; 616-738-4050	1
42	Allendale Campus	1 Campus Drive	Allendale	616-331-3000	David J Cox, Safety Manager	Beth Thomas; 616-738-4050	1
43	MSU Bioeconomic Institute	242 Howard Ave.	Holland	616-395-8922	William Freckman, Director of Operations	Beth Thomas; 616-738-4050	1
44	American Autocoat, Inc.	3565 Highland Drive	Hudsonville	616-669-9040 x15	Jon Crosby, Plant Engineer	Beth Thomas; 616-738-4050	1
45	Hamilton Farm Bureau - Sparta (Conklin) Storage	81B Gooding Street	Conklin	800-210-9324	Pete Mutschler, EHS Manager	Beth Thomas; 616-738-4050	1
46	Gentex Corp. Automotive Division - Holland	11768 James Street	Holland	616-772-1800	Gary Engerson, EH&S Manager	Beth Thomas; 616-738-4050	1
47	Request Foods - Greenly Street Plant	12875 Greenly	Holland	616-786-0900	Jason Jenkinson, Process Safety Mgmt	Beth Thomas; 616-738-4050	1

Hazardous Materials Storage (Cont'd)

#	Name	City	Contact Phone	Materials/CAS	Count
1	CS Facilities, LLC	Coopersville	616-837-7641	7664939; 7664939	1
2	Vertellus Specialties - Zeeland Facility	Zeeland	616-772-2193	77781; 7664939; 107120; 7664417; 7719122; 110894	1
3	Herman Miller Spring Lake Camp	Spring Lake	616-846-0280	7664939; 7664393	1
4	Mead Johnson And Co., LLC	Zeeland	616-748-7100	7782505; 7664939; 7697372	1
5	J. H. Campbell Plant	West Olive	616-994-9609	302012; 7664939	1
6	Vriesland Growers Co-op	Hudsonville	616-669-3120	115297; 23135220; 7664939; 16752775; 86500; 1910425	1
7	Sara Lee Bakery - Zeeland	Zeeland	616-875-8131	7664939; 7664417; 7697372	1
8	Magna Sealing And Glass Systems	Holland	616-786-7932	4098719; 7664939	1
9	Total Logistic Control - Holland	Holland	616-392-7175	7664417	1
10	Shape Campus	Grand Haven	616-846-8700	7664939; 7697372	1
11	Allendale Plant	Allendale	616-895-5800	7664417; 7697372	1
12	Lake Welding Supply Co. - Holland	Holland	616-396-2331	7664417	1
13	Request Foods	Holland	616-786-0900	7664417; 7664939	1
14	Lakeshore Filtration Plant	West Olive	616-842-7427	7782505	1
15	Interstate Warehousing - Hudsonville	Hudsonville	616-669-3600	7664417; 7664939	1
16	ITW Drawform	Zeeland	616-772-1910	7664939	1
17	Gentex Corp. Automotive Division - Centennial	Zeeland	616-772-1800	7664939	1
18	Miedema Produce, Inc.	Hudsonville	616-669-9420	7664417	1
19	Superior Sales, Inc.	Hudsonville	616-896-6508	7664417; 7664939	1
20	Juana's Packing Co. - Main Plant	West Olive	616-842-3916	7664417	1
21	Specialty Heat Treating of Holland, Inc.	Holland	616-399-6880	7664417	1
22	Plascore Fairview Facility	Zeeland	616-772-1220	7664939; 7697372; 108952	1
23	J. B. Sims Generating Station	Grand Haven	616-842-6355	7664939; 7782505	1
24	Grand Haven Diesel Plant	Grand Haven	616-846-6250	7664939	1
25	Zeeland Farm Services, Inc.	Zeeland	616-772-9042	7664417; 7664939; 7664393	1
26	Trendway Corp.	Holland	616-399-1579	7664939	1
27	Gentex Corp. Automotive Division - State St.	Zeeland	616-772-1800	7664939	1
28	Boar's Head Provisions Co, Inc.	Holland	616-394-4746	7664417; 7697372; 7664382; 7697372; 7697372	1

29	Harbor Deburring & Finishing	Grand Haven	616-842-8611	7664939	1
30	Michigan Celery Promotion Co-op	Hudsonville	616-669-1250	7664417	1
31	Almond Products, Inc.	Spring Lake	616-844-1813	7664939; 7697372	1
32	Gentex Corp. Automotive Division - Riley St.	Zeeland	616-772-1800	7664939	1
33	Zeeland Generating Station	Zeeland	616-772-6641	1336216; 7664939	1
34	Quincy Street, Inc.	Holland	616-399-3330	7664417	1
35	West Michigan Molding	Grand Haven	616-846-4950	7664939	1
36	Serviscreen, Inc.	Jenison	616-669-1640	7664939	1
37	Dewitt Barrels, Inc.	Marne, Mi	616-677-2627	7664939	1
38	Siemens Industry - Holland	Holland	616-772-9011	7664939	1
39	Georgetown Ice Center	Hudsonville	616-662-2800	7664417	1
40	Helena Chemical - Conklin	Conklin	616-899-2042	60515; 1910425; 86500; 1314847; 23422539; 13071799; 16752775; 116063; 115297; 23135220; 79210; 115297	1
41	Liquid Industrial Waste Service, Inc.	Holland	616-396-5994	7664939	1
42	Allendale Campus	Allendale	616-331-3000	7664939	1
43	MSU Bioeconomic Institute	Holland	616-396-8511	108952; 7664939	1
44	American Autocoat, Inc.	Hudsonville	616-669-9040	7664939	1
45	Hamilton Farm Bureau - Sparta (Conklin) Storage	Conklin	616-318-5483	86500; 3691358; 1910425; 115297	1
46	Gentex Corp. Automotive Division - Holland	Holland	616-772-1800	7664939	1
47	Request Foods - Greenly Street Plant	Holland	616-786-0900	7664417; 7664939	1

Facility Response Plan (FRP) Facilities

#	Name	Address	City	Facility Registry Service Report	Count
1	HOLLAND TERMINAL, LLC	630 OTTAWA AVENUE	HOLLAND	https://ofmpub.epa.gov/frs_public2/fii_query_detail_disp_program_facility?p_registry_id=110070348269	1
2	BUCKEYE TERMINALS, LLC - FERRYSBURG TERMINAL	17806 N SHORE DR	FERRYSBURG	https://ofmpub.epa.gov/frs_public2/fii_query_detail_disp_program_facility?p_registry_id=110010306800	1
3	CITGO PETROLEUM CORP	524 THIRD ST	FERRYSBURG	https://ofmpub.epa.gov/frs_public2/fii_query_detail_disp_program_facility?p_registry_id=110001841106	1
4	ZEELAND FARM SERVICES INC	2525 84TH AVE	ZEELAND	https://ofmpub.epa.gov/frs_public2/fii_query_detail_disp_program_facility?p_registry_id=110038234452	1

Risk Management Plan (RMP) Facilities

#	Name	Address	City	Facility Registry Service Report	Count
1	DONALD K. SHINE WATER TREATMENT PLANT	16700 NEW HOLLAND	HOLLAND	https://ofmpub.epa.gov/frs_public2/fii_query_detail_disp_program_facility?p_registry_id=110000561909	1
2	HOLLAND BPW JAMES DE YOUNG GENERATION STATION	64 PINE AVE	HOLLAND	https://ofmpub.epa.gov/frs_public2/fii_query_detail_disp_program_facility?p_registry_id=110000541708	1
3	KLEIN FARM SERVICES	1174 COMSTOCK STREET	MARNE	https://ofmpub.epa.gov/frs_public2/fii_query_detail_disp_program_facility?p_registry_id=110000539659	1
4	VERTELLUS SPECIALTIES INC	215 N. CENTENNIAL ST.	ZEELAND	https://ofmpub.epa.gov/frs_public2/fii_query_detail_disp_program_facility?p_registry_id=110000411206	1
5	GRAND HAVEN/SPRING LAKE WASTEWATER TREATMENT PLANT	1525 WASHINGTON AVE	GRAND HAVEN	https://ofmpub.epa.gov/frs_public2/fii_query_detail_disp_program_facility?p_registry_id=110000551046	1
6	QUINCY STREET, INC.	13350 QUINCY ST	HOLLAND	https://ofmpub.epa.gov/frs_public2/fii_query_detail_disp_program_facility?p_registry_id=110001844023	1
7	TLC LLC HOLLAND LOGISTIC CENTER	449 HOWARD AVENUE	HOLLAND	https://ofmpub.epa.gov/frs_public2/fii_query_detail_disp_program_facility?p_registry_id=110009911970	1
8	REQUEST FOODS, INC.	3460 JOHN F. DONNELLY DRIVE	HOLLAND	https://ofmpub.epa.gov/frs_public2/fii_query_detail_disp_program_facility?p_registry_id=110002119029	1
9	REQUEST FOODS GREENLY STREET PLANT	12875 GREENLY ST.	HOLLAND	https://ofmpub.epa.gov/frs_public2/fii_query_detail_disp_program_facility?p_registry_id=110043569643	1
10	GRAND HAVEN BOARD OF LIGHT & POWER	1231 N. THIRD ST.	GRAND HAVEN	https://ofmpub.epa.gov/frs_public2/fii_query_detail_disp_program_facility?p_registry_id=110000410396	1
11	MICHIGAN STATE UNIVERSITY - BIOECONOMY INSTITUTE	188 HOWARD AVENUE	HOLLAND	https://ofmpub.epa.gov/frs_public2/fii_query_detail_disp_program_facility?p_registry_id=110000410706	1
12	BOARS HEAD PROVISION COMPANY INCORPORATED	284 ROOST ROAD	HOLLAND	https://ofmpub.epa.gov/frs_public2/fii_query_detail_disp_program_facility?p_registry_id=110001846637	1

13	CONSUMERS ENERGY CO. - ZEELAND GENERATING STATION	425 FAIRVIEW ROAD	ZEELAND	https://ofmpub.epa.gov/frs_public2/fii_query_detail_disp_program_facility?p_registry_id=110012534551	1
14	CROP PRODUCTION SERVICES - 638	11471 LAKE MICHIGAN DRIVE	WEST OLIVE	https://ofmpub.epa.gov/frs_public2/fii_query_detail_disp_program_facility?p_registry_id=110000719900	1
15	KENT QUALITY FOODS	3426 QUINCY ST	HUDSONVILLE	https://ofmpub.epa.gov/frs_public2/fii_query_detail_disp_program_facility?p_registry_id=110070254565	1
16	HUTT LOGISTICS, INC. □ HLC2 FREEZER	2966 HIGHLAND DRIVE	HUDSONVILLE	https://ofmpub.epa.gov/frs_public2/fii_query_detail_disp_program_facility?p_registry_id=110023011480	1
17	LEPRINO FOODS COMPANY ALLENDAL, MI FACILITY	4700 RICH STREET	ALLENDAL	https://ofmpub.epa.gov/frs_public2/fii_query_detail_disp_program_facility?p_registry_id=110000410314	1
18	ZEELAND FARM SERVICES, INC.	2468 84TH AVE	ZEELAND TWP	https://ofmpub.epa.gov/frs_public2/fii_query_detail_disp_program_facility?p_registry_id=110000411242	1
19	GRAND RAPIDS WTP	17350 LAKE MICHIGAN DRIVE	WEST OLIVE	https://ofmpub.epa.gov/frs_public2/fii_query_detail_disp_program_facility?p_registry_id=110000725252	1
20	HOLLAND WWTP	42 SOUTH RIVER AVENUE	HOLLAND	https://ofmpub.epa.gov/frs_public2/fii_query_detail_disp_program_facility?p_registry_id=110000553936	1
21	NORTHWEST OTTAWA CO WATER SYST-TREATMENT PLANT	30 SHERMAN STREET	GRAND HAVEN	https://ofmpub.epa.gov/frs_public2/fii_query_detail_disp_program_facility?p_registry_id=110000544545	1
22	THE HILLSHIRE BRANDS COMPANY	8300 96TH AVE.	ZEELAND	https://ofmpub.epa.gov/frs_public2/fii_query_detail_disp_program_facility?p_registry_id=110000411153	1

EPLAN/Tier II Facilities

#	Name	Address	City	Facility Registry Service Report	Count
1	WASTEWATER TREATMENT FACILITY	3845 JOHN F. DONNELLY	HOLLAND	https://ofmpub.epa.gov/frs_public2/fii_query_detail_disp_program_facility?p_registry_id=110061975215	1
2	COOK'S PRODUCE	63353 66TH AVE	COOPERSVILLE	https://ofmpub.epa.gov/frs_public2/fii_query_detail_disp_program_facility?p_registry_id=110062004557	1
3	BLACK RIVER DIVISION	11531 CHICAGO DR.	HOLLAND	https://ofmpub.epa.gov/frs_public2/fii_query_detail_disp_program_facility?p_registry_id=110061809789	1
4	ST MARYS CEMENT INC (US)	555 WEST SECOND STREET	FERRYSBURG	https://ofmpub.epa.gov/frs_public2/fii_query_detail_disp_program_facility?p_registry_id=110061803721	1
5	MEIJER #180 GAS STATION	14900 US 31	GRAND HAVEN	https://ofmpub.epa.gov/frs_public2/fii_query_detail_disp_program_facility?p_registry_id=110061991518	1
6	GRAND HAVEN BOARD OF LIGHT & POWER	1231 N. THIRD ST.	GRAND HAVEN	https://ofmpub.epa.gov/frs_public2/fii_query_detail_disp_program_facility?p_registry_id=110000410396	1
7	REQUEST FOODS, INC.	3460 JOHN F. DONNELLY DRIVE	HOLLAND	https://ofmpub.epa.gov/frs_public2/fii_query_detail_disp_program_facility?p_registry_id=110002119029	1
8	ITW DRAWFORM	500 FAIRVIEW	ZEELAND	https://ofmpub.epa.gov/frs_public2/fii_query_detail_disp_program_facility?p_registry_id=110000411171	1
9	WYOMING-TREATMENT PLANT	16700 NEW HOLLAND ST	HOLLAND	https://ofmpub.epa.gov/frs_public2/fii_query_detail_disp_program_facility?p_registry_id=110003663438	1
10	METC CAMPBELL 345KV SUBSTATION	7800 LAKE SHORE AVENUE	WEST OLIVE	https://ofmpub.epa.gov/frs_public2/fii_query_detail_disp_program_facility?p_registry_id=110061838793	1
11	QUINCY STREET, INC.	13350 QUINCY ST	HOLLAND	https://ofmpub.epa.gov/frs_public2/fii_query_detail_disp_program_facility?p_registry_id=110001844023	1
12	SPI PHARMA	1711 TILES CT	GRAND HAVEN	https://ofmpub.epa.gov/frs_public2/fii_query_detail_disp_program_facility?p_registry_id=110022927582	1

13	L & W ENGINEERING CO	808 E 32ND ST	HOLLAND	https://ofmpub.epa.gov/frs_public2/fii_query_detail_disp_program_facility?p_registry_id=110003570494	1
14	FAIRWAY ENTERPRISES	15396 RANSOM	HOLLAND	https://ofmpub.epa.gov/frs_public2/fii_query_detail_disp_program_facility?p_registry_id=110061957896	1
15	CC MICHIGAN, LLC	12956 68TH AVENUE	ALLENDAL	https://ofmpub.epa.gov/frs_public2/fii_query_detail_disp_program_facility?p_registry_id=110062037371	1
16	HOLLAND DIVISION	120 S RIVER AVE	HOLLAND	https://ofmpub.epa.gov/frs_public2/fii_query_detail_disp_program_facility?p_registry_id=110062020370	1
17	PROGAS PROPANE - GRAND HAVEN	13385 168TH AVE	GRAND HAVEN	https://ofmpub.epa.gov/frs_public2/fii_query_detail_disp_program_facility?p_registry_id=110062087584	1
18	FRONTIER COOPERSVILLE CENTRAL OFFICE	347 GROVE ST	COOPERSVILLE	https://ofmpub.epa.gov/frs_public2/fii_query_detail_disp_program_facility?p_registry_id=110062023233	1
19	CREME CURLS BAKERY, INC.	5292 LAWNSDALE AVE	HUDSONVILLE	https://ofmpub.epa.gov/frs_public2/fii_query_detail_disp_program_facility?p_registry_id=110058172169	1
20	JUANA'S PACKING CO., LLC-MAIN PLANT	14786 WINANS ST	WEST OLIVE	https://ofmpub.epa.gov/frs_public2/fii_query_detail_disp_program_facility?p_registry_id=110061869553	1
21	AMERIGAS	11150 CHICAGO DRIVE	ZEELAND	https://ofmpub.epa.gov/frs_public2/fii_query_detail_disp_program_facility?p_registry_id=110061949316	1
22	VISSER FARM	9485 40TH	JENISON	https://ofmpub.epa.gov/frs_public2/fii_query_detail_disp_program_facility?p_registry_id=110062045371	1
23	B & B FARMS	8530 40TH AVE	JENISON	https://ofmpub.epa.gov/frs_public2/fii_query_detail_disp_program_facility?p_registry_id=110062029175	1
24	RIVER HAVEN MARINA INC	15006 120TH AVE	GRAND HAVEN	https://ofmpub.epa.gov/frs_public2/fii_query_detail_disp_program_facility?p_registry_id=110062020833	1
25	METC CAMPBELL 138KV SUBSTATION	17000 CROSWELL STREET	WEST OLIVE	https://ofmpub.epa.gov/frs_public2/fii_query_detail_disp_program_facility?p_registry_id=110061881575	1

26	HOLLAND COMMUNITY HOSPITAL	602 MICHIGAN AVE	HOLLAND	https://ofmpub.epa.gov/frs_public2/fii_query_detail_disp_program_facility?p_registry_id=110061906031	1
27	CITY OF ZEELAND, POWER PLANT	347 EAST WASHINGTON AVE	ZEELAND	https://ofmpub.epa.gov/frs_public2/fii_query_detail_disp_program_facility?p_registry_id=110061809565	1
28	DAKE, A JSJ BUSINESS	724 ROBBINS ROAD	GRAND HAVEN	https://ofmpub.epa.gov/frs_public2/fii_query_detail_disp_program_facility?p_registry_id=110062033794	1
29	J. H. CAMPBELL PLANT	17000 CROSWELL ST.	WEST OLIVE	https://ofmpub.epa.gov/frs_public2/fii_query_detail_disp_program_facility?p_registry_id=110000411108	1
30	MEIJER #47 GAS STATION	746 E 16TH ST	HOLLAND	https://ofmpub.epa.gov/frs_public2/fii_query_detail_disp_program_facility?p_registry_id=110061990715	1
31	COAST GUARD STATION GRAND HAVEN	S HARBOR DR	GRAND HAVEN	https://ofmpub.epa.gov/frs_public2/fii_query_detail_disp_program_facility?p_registry_id=110061991304	1
32	AT&T - M43331	572 WEST END ROAD	MACATAWA	https://ofmpub.epa.gov/frs_public2/fii_query_detail_disp_program_facility?p_registry_id=110061966644	1
33	POLYPLY COMPOSITES, LLC	1540 MARION ST.	GRAND HAVEN	https://ofmpub.epa.gov/frs_public2/fii_query_detail_disp_program_facility?p_registry_id=110000494153	1
34	BRENNER OIL CO	12948 QUINCY AVE	HOLLAND	https://ofmpub.epa.gov/frs_public2/fii_query_detail_disp_program_facility?p_registry_id=110000410644	1
35	PERRIGO HOLLAND INC	13295 REFLECTIONS DR	HOLLAND	https://ofmpub.epa.gov/frs_public2/fii_query_detail_disp_program_facility?p_registry_id=110039493795	1
36	GENTEX CORP - 675 N STATE ST	675 N STATE ST	ZEELAND	https://ofmpub.epa.gov/frs_public2/fii_query_detail_disp_program_facility?p_registry_id=110003696572	1
37	AT&T - M43321	15126 QUINCY	HOLLAND	https://ofmpub.epa.gov/frs_public2/fii_query_detail_disp_program_facility?p_registry_id=110061847355	1
38	HATFIELD SPRAYING SERVICE INC	18081 120TH AVE	NUNICA	https://ofmpub.epa.gov/frs_public2/fii_query_detail_disp_program_facility?p_registry_id=110061803650	1

39	G. DENTON #3	31-7N-12W 4328 FENNESSY RD	WALKER TWP	https://ofmpub.epa.gov/frs_public2/fii_query_detail_disp_program_facility?p_registry_id=110062001435	1
40	STEVE REISTER FARM	944 COOLIDGE	CONKLIN	https://ofmpub.epa.gov/frs_public2/fii_query_detail_disp_program_facility?p_registry_id=110062064395	1
41	GENTEX CORPORATION AUTOMOTIVE DIVISION	11768 JAMES STREET	HOLLAND	https://ofmpub.epa.gov/frs_public2/fii_query_detail_disp_program_facility?p_registry_id=110061839952	1
42	GRUPPEN FARMS	7037 96TH AVE	ZEELAND	https://ofmpub.epa.gov/frs_public2/fii_query_detail_disp_program_facility?p_registry_id=110061901928	1
43	ALTA EQUIPMENT COMPANY	9433 RILEY ST.	ZEELAND	https://ofmpub.epa.gov/frs_public2/fii_query_detail_disp_program_facility?p_registry_id=110062011022	1
44	HARBOR DEBURRING & FINISHING C	1703 EATON DR	GRAND HAVEN	https://ofmpub.epa.gov/frs_public2/fii_query_detail_disp_program_facility?p_registry_id=110061900778	1
45	PAUL SCHWAILLER FARM	3449 ARTHUR AVE	COOPERSVILLE	https://ofmpub.epa.gov/frs_public2/fii_query_detail_disp_program_facility?p_registry_id=110062086852	1
46	COUNTY LINE DAIRY	7718 WILSON ST	COOPERSVILLE	https://ofmpub.epa.gov/frs_public2/fii_query_detail_disp_program_facility?p_registry_id=110061967661	1
47	TENNANT N.A. COMMERCIAL	12875 RANSOM STREET	HOLLAND	https://ofmpub.epa.gov/frs_public2/fii_query_detail_disp_program_facility?p_registry_id=110062095156	1
48	MSU BIOECONOMY INSTITUTE	242 HOWARD AVE	HOLLAND	https://ofmpub.epa.gov/frs_public2/fii_query_detail_disp_program_facility?p_registry_id=110038872761	1
49	MAGNA SEALING AND GLASS SYSTEMS	3501 JOHN F DONNELLY DR	HOLLAND	https://ofmpub.epa.gov/frs_public2/fii_query_detail_disp_program_facility?p_registry_id=110058067808	1
50	DEWITT BARRELS, INC	1125 COMSTOCK STREET	MARNE	https://ofmpub.epa.gov/frs_public2/fii_query_detail_disp_program_facility?p_registry_id=110015325192	1
51	MAGNA MIRRORS CORPORATION	3601 JOHN F DONNELLY DRIVE	HOLLAND	https://ofmpub.epa.gov/frs_public2/fii_query_detail_disp_program_facility?p_registry_id=110061890164	1

52	WEST MICHIGAN MOLDING, INC.	1425 AERIAL VIEW DR	GRAND HAVEN	https://ofmpub.epa.gov/frs_public2/fii_query_detail_disp_program_facility?p_registry_id=110001843346	1
53	ROLLING ACRES FRUIT & DAIRY	17829 40TH AVE.	CONKLIN	https://ofmpub.epa.gov/frs_public2/fii_query_detail_disp_program_facility?p_registry_id=110061933136	1
54	TRANSPORTATION GARAGE	176 EAST 19TH STREET	HOLLAND	https://ofmpub.epa.gov/frs_public2/fii_query_detail_disp_program_facility?p_registry_id=110061838089	1
55	AT&T - M41385	2820 PORT SHELTON	HUDSONVILLE	https://ofmpub.epa.gov/frs_public2/fii_query_detail_disp_program_facility?p_registry_id=110061818797	1
56	PORT SHELTON PARTY STORE	6789 BUTTERNUT DRIVE	WEST OLIVE	https://ofmpub.epa.gov/frs_public2/fii_query_detail_disp_program_facility?p_registry_id=110061881174	1
57	HUDSONVILLE	4900 FELCH ST	ZEELAND	https://ofmpub.epa.gov/frs_public2/fii_query_detail_disp_program_facility?p_registry_id=110061978436	1
58	PRECISION METAL PRODUCTION CO	353 GARDEN AVE	HOLLAND	https://ofmpub.epa.gov/frs_public2/fii_query_detail_disp_program_facility?p_registry_id=110061967402	1
59	WOODLAND ENTERPRISES BLUEBERRY FARMS	10821 PIERCE ST	ZEELAND	https://ofmpub.epa.gov/frs_public2/fii_query_detail_disp_program_facility?p_registry_id=110062072634	1
60	COOPERSVILLE	15495 48TH AVE	COOPERSVILLE	https://ofmpub.epa.gov/frs_public2/fii_query_detail_disp_program_facility?p_registry_id=110061944730	1
61	GREENLY STREET PLANT	12875 GREENLY	HOLLAND	https://ofmpub.epa.gov/frs_public2/fii_query_detail_disp_program_facility?p_registry_id=110061876331	1
62	LONGNECKER ORCHARDS	2914 HAYES ST	MARNE	https://ofmpub.epa.gov/frs_public2/fii_query_detail_disp_program_facility?p_registry_id=110062029861	1
63	ALFLEN DAIRY FARMS, INC	851 OTTOGAN ST	DORR	https://ofmpub.epa.gov/frs_public2/fii_query_detail_disp_program_facility?p_registry_id=110061857361	1
64	AT&T - M43020	115 E EXCHANGE	GRAND HAVEN	https://ofmpub.epa.gov/frs_public2/fii_query_detail_disp_program_facility?p_registry_id=110061990387	1

65	SPEEDWAY LLC	2423 120TH AVE	HOLLAND	https://ofmpub.epa.gov/frs_public2/fii_query_detail_disp_program_facility?p_registry_id=110031380501	1
66	HOLLAND TERMINAL COMPANY	630 OTTAWA AVE.	HOLLAND	https://ofmpub.epa.gov/frs_public2/fii_query_detail_disp_program_facility?p_registry_id=110000410608	1
67	MEAD JOHNSON & COMPANY, LLC	725 E. MAIN ST.	ZEELAND	https://ofmpub.epa.gov/frs_public2/fii_query_detail_disp_program_facility?p_registry_id=110000411162	1
68	WOODWARD FST	700 NORTH CENTENNIAL STREET	ZEELAND	https://ofmpub.epa.gov/frs_public2/fii_query_detail_disp_program_facility?p_registry_id=110001826551	1
69	TIMOTHY STROVEN FARM	79 SOUTH 48TH AVE	COOPERSVILLE	https://ofmpub.epa.gov/frs_public2/fii_query_detail_disp_program_facility?p_registry_id=110061938890	1
70	WEST OLIVE	11471 LAKE MICHIGAN DR	WEST OLIVE	https://ofmpub.epa.gov/frs_public2/fii_query_detail_disp_program_facility?p_registry_id=110062071902	1
71	XPO LOGISTICS FREIGHT INC - XHM	3310 WINDQUEST DR	HOLLAND	https://ofmpub.epa.gov/frs_public2/fii_query_detail_disp_program_facility?p_registry_id=110032670688	1
72	BEAVER CREEK FARMS	17431 56TH AVE	COOPERSVILLE	https://ofmpub.epa.gov/frs_public2/fii_query_detail_disp_program_facility?p_registry_id=110061978132	1
73	PERRIGO HOLLAND INC	4757 128TH AVE	HOLLAND	https://ofmpub.epa.gov/frs_public2/fii_query_detail_disp_program_facility?p_registry_id=110054840614	1
74	POEL BLUEBERRIES	18279 W SPRING LAKE RD	SPRING LAKE	https://ofmpub.epa.gov/frs_public2/fii_query_detail_disp_program_facility?p_registry_id=110062079405	1
75	LIQUID INDUSTRIAL WASTE SERVICE	11325 EAST LAKEWOOD BOULEVARD	HOLLAND	https://ofmpub.epa.gov/frs_public2/fii_query_detail_disp_program_facility?p_registry_id=110009901099	1
76	BEHM BLUEBERRY FARM	14500 LAKE MICH	WEST OLIVE	https://ofmpub.epa.gov/frs_public2/fii_query_detail_disp_program_facility?p_registry_id=110061894678	1
77	ALMOND PRODUCTS INC	17150 148TH AVE	SPRING LAKE	https://ofmpub.epa.gov/frs_public2/fii_query_detail_disp_program_facility?p_registry_id=110011125415	1

78	SAM'S CLUB #6417	2190 NORTH PARK DR	HOLLAND	https://ofmpub.epa.gov/frs_public2/fii_query_detail_disp_program_facility?p_registry_id=110061990948	1
79	AT&T - M43330	13 WEST 10TH STREET	HOLLAND	https://ofmpub.epa.gov/frs_public2/fii_query_detail_disp_program_facility?p_registry_id=110061893394	1
80	ADIENT US LLC	205 DOUGLAS AVE	HOLLAND	https://ofmpub.epa.gov/frs_public2/fii_query_detail_disp_program_facility?p_registry_id=110002379300	1
81	ALT OIL CO.	1374 W RANDALL ST	COOPERSVILLE	https://ofmpub.epa.gov/frs_public2/fii_query_detail_disp_program_facility?p_registry_id=110003574891	1
82	GRAND HAVEN- SPRING LAKE SEWER AUTHORITY	1525 WASHINGTON	GRAND HAVEN	https://ofmpub.epa.gov/frs_public2/fii_query_detail_disp_program_facility?p_registry_id=110062072439	1
83	LOWE'S OF HOLLAND, MI (#330)	12635 FELCH ST., SUITE 10	HOLLAND	https://ofmpub.epa.gov/frs_public2/fii_query_detail_disp_program_facility?p_registry_id=110061969035	1
84	THE EDGE ICE ARENA	4444 HOLLAND DR	HOLLAND	https://ofmpub.epa.gov/frs_public2/fii_query_detail_disp_program_facility?p_registry_id=110061932672	1
85	AT&T - M43380	25 EAST MAIN	ZEELAND	https://ofmpub.epa.gov/frs_public2/fii_query_detail_disp_program_facility?p_registry_id=110062014617	1
86	CASTING TECHNOLOGIES CO MICHIGAN CASTING CENTER	14638 APPLE DRIVE	FRUITPORT	https://ofmpub.epa.gov/frs_public2/fii_query_detail_disp_program_facility?p_registry_id=110000500299	1
87	GEORGETOWN ICE CENTER	8500 48TH AVE	HUDSONVILLE	https://ofmpub.epa.gov/frs_public2/fii_query_detail_disp_program_facility?p_registry_id=110062050300	1
88	MIDWEST DISTRIBUTION AND GREEN HOUSE	10001 ADAMS ST	HOLLAND	https://ofmpub.epa.gov/frs_public2/fii_query_detail_disp_program_facility?p_registry_id=110061977160	1
89	SHAPE CAMPUS	1820 HAYES ST	GRAND HAVEN	https://ofmpub.epa.gov/frs_public2/fii_query_detail_disp_program_facility?p_registry_id=110061809994	1
90	JOST INTERNATIONAL, CORP.	1770 HAYES RD	GRAND HAVEN	https://ofmpub.epa.gov/frs_public2/fii_query_detail_disp_program_facility?p_registry_id=110054204455	1

91	HOLLAND WWTP	42 SOUTH RIVER AVENUE	HOLLAND	https://ofmpub.epa.gov/frs_public2/fii_query_detail_disp_program_facility?p_registry_id=110000553936	1
92	ALLENDAL CAMPUS	1 CAMPUS DRIVE	ALLENDAL	https://ofmpub.epa.gov/frs_public2/fii_query_detail_disp_program_facility?p_registry_id=110061959153	1
93	METC BLENDON SUBSTATION	8230 88TH AVENUE	ZEELAND	https://ofmpub.epa.gov/frs_public2/fii_query_detail_disp_program_facility?p_registry_id=110061838481	1
94	AT&T - M43A91	657 E 32ND	HOLLAND	https://ofmpub.epa.gov/frs_public2/fii_query_detail_disp_program_facility?p_registry_id=110062101942	1
95	TLC LLC HOLLAND LOGISTIC CENTER	449 HOWARD AVENUE	HOLLAND	https://ofmpub.epa.gov/frs_public2/fii_query_detail_disp_program_facility?p_registry_id=110009911970	1
96	AT&T - M43B34	13575 QUINCY	HOLLAND	https://ofmpub.epa.gov/frs_public2/fii_query_detail_disp_program_facility?p_registry_id=110061891519	1
97	6TH ST PEAKING STATION	85 EAST 6TH ST	HOLLAND	https://ofmpub.epa.gov/frs_public2/fii_query_detail_disp_program_facility?p_registry_id=110062001300	1
98	METC TALLMADGE SUBSTATION	1000 LAKE MICHIGAN DRIVE, NW	GRAND RAPIDS	https://ofmpub.epa.gov/frs_public2/fii_query_detail_disp_program_facility?p_registry_id=110061810857	1
99	CENTENNIAL FRUIT	1464 WILSON	CONKLIN	https://ofmpub.epa.gov/frs_public2/fii_query_detail_disp_program_facility?p_registry_id=110061826010	1
100	HUDSONVILLE METER STATION	SPRINGAIRE DRIVE NORTH OF QUINCY	HUDSONVILLE	https://ofmpub.epa.gov/frs_public2/fii_query_detail_disp_program_facility?p_registry_id=110061978310	1
101	GENTEX CORP	58 E RILEY ST	ZEELAND	https://ofmpub.epa.gov/frs_public2/fii_query_detail_disp_program_facility?p_registry_id=110003713946	1
102	DAKE OEM	17237 VAN WAGONER RD	SPRING LAKE	https://ofmpub.epa.gov/frs_public2/fii_query_detail_disp_program_facility?p_registry_id=110002119118	1
103	DENNIS UMLOR FARM	2018 WILSON ST	CONKLIN	https://ofmpub.epa.gov/frs_public2/fii_query_detail_disp_program_facility?p_registry_id=110062065633	1

104	VOGLER'S BLUEBERRY FARM	12346 144TH AVE	GRAND HAVEN	https://ofmpub.epa.gov/frs_public2/fii_query_detail_disp_program_facility?p_registry_id=110062059409	1
105	COUNTRY CLAN BLUEBERRIES	11888 144TH	WEST OLIVE	https://ofmpub.epa.gov/frs_public2/fii_query_detail_disp_program_facility?p_registry_id=110061952114	1
106	MAGNA MIRRORS CORPORATION	3575 128TH AVE	HOLLAND	https://ofmpub.epa.gov/frs_public2/fii_query_detail_disp_program_facility?p_registry_id=110057708244	1
107	LASER DYNAMICS	4881 ALLENPARK DR.	ALLENDAL	https://ofmpub.epa.gov/frs_public2/fii_query_detail_disp_program_facility?p_registry_id=110058168389	1
108	SIEMENS INDUSTRY INC	2155 112TH AVE	HOLLAND	https://ofmpub.epa.gov/frs_public2/fii_query_detail_disp_program_facility?p_registry_id=110003605144	1
109	NEIL JACOBSEN FARM	8340 120TH AVE	WEST OLIVE	https://ofmpub.epa.gov/frs_public2/fii_query_detail_disp_program_facility?p_registry_id=110062010942	1
110	HERMAN MILLER - SPRING LAKE CAMPUS	18558 171ST AVE	SPRING LAKE	https://ofmpub.epa.gov/frs_public2/fii_query_detail_disp_program_facility?p_registry_id=110017426579	1
111	GARBRECHT'S NURSERY	15409 CROSWELL ST	WEST OLIVE	https://ofmpub.epa.gov/frs_public2/fii_query_detail_disp_program_facility?p_registry_id=110061854505	1
112	VRIESLAND COUNTRY STORE	6420 BYRON ROAD	ZEELAND	https://ofmpub.epa.gov/frs_public2/fii_query_detail_disp_program_facility?p_registry_id=110062080849	1
113	YACHT BASIN MARINA	1862 OTTAWA BEACH RD	HOLLAND	https://ofmpub.epa.gov/frs_public2/fii_query_detail_disp_program_facility?p_registry_id=110062010737	1
114	RIDGEVIEW ORCHARDS	1567 WILSON ST	CONKLIN	https://ofmpub.epa.gov/frs_public2/fii_query_detail_disp_program_facility?p_registry_id=110061856638	1
115	GOLD BARN BLUEBERRIES	15985 QUINCY ST	HOLLAND	https://ofmpub.epa.gov/frs_public2/fii_query_detail_disp_program_facility?p_registry_id=110061819518	1
116	PROGAS PROPANE - HUDSONVILLE	5900 BALSAM DR	HUDSONVILLE	https://ofmpub.epa.gov/frs_public2/fii_query_detail_disp_program_facility?p_registry_id=110061986659	1

117	RIVER BEND FARMS	8993 KENOWA AVE SW	GRAND RAPIDS	https://ofmpub.epa.gov/frs_public2/fii_query_detail_disp_program_facility?p_registry_id=110061976893	1
118	PENNINGTON GAS SERVICE - COOPERSVILLE	7403 STATE RD	COOPERSVILLE	https://ofmpub.epa.gov/frs_public2/fii_query_detail_disp_program_facility?p_registry_id=110061991199	1
119	OTTAWA COUNTY FARMS LANDFILL	15550 68TH AVE.	COOPERSVILLE	https://ofmpub.epa.gov/frs_public2/fii_query_detail_disp_program_facility?p_registry_id=110041099076	1
120	MEIJER #26 GAS STATION	0550 BALDWIN ST	JENISON	https://ofmpub.epa.gov/frs_public2/fii_query_detail_disp_program_facility?p_registry_id=110061831040	1
121	AT&T - M42190	14445 16TH AVE	MARNE	https://ofmpub.epa.gov/frs_public2/fii_query_detail_disp_program_facility?p_registry_id=110061915254	1
122	CRISP HILL DAIRY FARM	6136 120TH AVE	HOLLAND	https://ofmpub.epa.gov/frs_public2/fii_query_detail_disp_program_facility?p_registry_id=110062093915	1
123	CITGO PETROLEUM CORP	524 THIRD ST	FERRYSBURG	https://ofmpub.epa.gov/frs_public2/fii_query_detail_disp_program_facility?p_registry_id=110001841106	1
124	BOHN HYDRO ALUMINUM	365 W. 24TH ST.	HOLLAND	https://ofmpub.epa.gov/frs_public2/fii_query_detail_disp_program_facility?p_registry_id=110000410458	1
125	SUPREME MACHINED PRODUCTS	18686 172ND AVE.	SPRING LAKE	https://ofmpub.epa.gov/frs_public2/fii_query_detail_disp_program_facility?p_registry_id=110000411091	1
126	GENTEX CORPORATION	600 NOTH CENTENNIAL	ZEELAND	https://ofmpub.epa.gov/frs_public2/fii_query_detail_disp_program_facility?p_registry_id=110001853325	1
127	CHS INC - HAMILTON FARM BUREAU - CONKLIN STORAGE (SPARTA)	81B GOODING STREET	CONKLIN	https://ofmpub.epa.gov/frs_public2/fii_query_detail_disp_program_facility?p_registry_id=110061995925	1
128	KRAFT HEINZ FOODS COMPANY	431 W. 16TH ST.	HOLLAND	https://ofmpub.epa.gov/frs_public2/fii_query_detail_disp_program_facility?p_registry_id=110000410519	1
129	MAGNA MIRRORS CORPORATION	1800 HAYES ST	GRAND HAVEN	https://ofmpub.epa.gov/frs_public2/fii_query_detail_disp_program_facility?p_registry_id=110042005077	1

130	DISTRIBUTION CENTER	310 RILEY STREET	ZEELAND	https://ofmpub.epa.gov/frs_public2/fii_query_detail_disp_program_facility?p_registry_id=110062037102	1
131	NETSHAPE INTERNATIONAL LLC	16344 COMSTOCK ST	GRAND HAVEN	https://ofmpub.epa.gov/frs_public2/fii_query_detail_disp_program_facility?p_registry_id=110020887361	1
132	JAMES DE YOUNG POWER PLANT	64 PINE AVE	HOLLAND	https://ofmpub.epa.gov/frs_public2/fii_query_detail_disp_program_facility?p_registry_id=110061901848	1
133	LAKE WELDING SUPPLY COMPANY INC	740 WAVERLY RD	HOLLAND	https://ofmpub.epa.gov/frs_public2/fii_query_detail_disp_program_facility?p_registry_id=110061944623	1
134	FAIRVIEW FACILITY	615 NORTH FAIRVIEW ST	ZEELAND	https://ofmpub.epa.gov/frs_public2/fii_query_detail_disp_program_facility?p_registry_id=110062086594	1
135	ALLENDAL PLANT	4700 RICH ST	ALLENDAL	https://ofmpub.epa.gov/frs_public2/fii_query_detail_disp_program_facility?p_registry_id=110062102291	1
136	VISSER DAIRY FARM	14485 60TH AVE	COOPERSVILLE	https://ofmpub.epa.gov/frs_public2/fii_query_detail_disp_program_facility?p_registry_id=110062102308	1
137	CROP PRODUCTION SERVICES - 638	11471 LAKE MICHIGAN DRIVE	WEST OLIVE	https://ofmpub.epa.gov/frs_public2/fii_query_detail_disp_program_facility?p_registry_id=110000719900	1
138	RYDER ZEELAND LOGISTIC CENTER II	8363 LOGISTIC DR	ZEELAND	https://ofmpub.epa.gov/frs_public2/fii_query_detail_disp_program_facility?p_registry_id=110062033357	1
139	AT&T - M43320	501 WASHINGTON ST	GRAND HAVEN	https://ofmpub.epa.gov/frs_public2/fii_query_detail_disp_program_facility?p_registry_id=110062044096	1
140	ZEELAND ASPHALT PLANT	334 EAST WASHINGTON	ZEELAND	https://ofmpub.epa.gov/frs_public2/fii_query_detail_disp_program_facility?p_registry_id=110061904186	1
141	DELPHI AUTOMOTIVE SYSTEMS CORPORATION	999 RANDALL STREET	COOPERSVILLE	https://ofmpub.epa.gov/frs_public2/fii_query_detail_disp_program_facility?p_registry_id=110000410323	1
142	SUPERIOR SALES INC	2929 CORPORATE GROVE PO BOX 159	HUDSONVILLE	https://ofmpub.epa.gov/frs_public2/fii_query_detail_disp_program_facility?p_registry_id=110061951491	1

143	GROENINK'S ELEVATOR & HARDWARE, INC.	11260 MICHIGAN AVE	NUNICA	https://ofmpub.epa.gov/frs_public2/fii_query_detail_disp_program_facility?p_registry_id=110061894062	1
144	SAF-HOLLAND, INC.	430 W 18TH ST	HOLLAND	https://ofmpub.epa.gov/frs_public2/fii_query_detail_disp_program_facility?p_registry_id=110001848671	1
145	NORTHWEST OTTAWA CO WATER SYST- TREATMENT PLANT	30 SHERMAN STREET	GRAND HAVEN	https://ofmpub.epa.gov/frs_public2/fii_query_detail_disp_program_facility?p_registry_id=110000544545	1
146	YANFENG AUTOMOTIVE INTERIORS LLC	915 E 32ND ST	HOLLAND	https://ofmpub.epa.gov/frs_public2/fii_query_detail_disp_program_facility?p_registry_id=110043548532	1
147	GEORGETOWN GATE	SEC. 27, T6N, R13W	HUDSONVILLE	https://ofmpub.epa.gov/frs_public2/fii_query_detail_disp_program_facility?p_registry_id=110061959983	1
148	THE WHARF MARINA	501 N-THIRD ST	GRAND HAVEN	https://ofmpub.epa.gov/frs_public2/fii_query_detail_disp_program_facility?p_registry_id=110062020165	1
149	GENTEX CORPORATION	220 E RILEY ST	ZEELAND	https://ofmpub.epa.gov/frs_public2/fii_query_detail_disp_program_facility?p_registry_id=110044975685	1
150	AGRITEK INDUSTRIES INC	4211 HALLACY DR	HOLLAND	https://ofmpub.epa.gov/frs_public2/fii_query_detail_disp_program_facility?p_registry_id=110031393542	1
151	VERTELLUS SPECIALTIES INC	215 N. CENTENNIAL ST.	ZEELAND	https://ofmpub.epa.gov/frs_public2/fii_query_detail_disp_program_facility?p_registry_id=110000411206	1
152	JOE GAVIN ORCHARDS	16321 40TH AVE	COOPERSVILLE	https://ofmpub.epa.gov/frs_public2/fii_query_detail_disp_program_facility?p_registry_id=110062034105	1
153	STANDALE	0305 LAKE MICHIGAN DR.	GRAND RAPIDS	https://ofmpub.epa.gov/frs_public2/fii_query_detail_disp_program_facility?p_registry_id=110061976955	1
154	METC KENOWA SUBSTATION	1395 HOOVER ROAD	CASNOVIA	https://ofmpub.epa.gov/frs_public2/fii_query_detail_disp_program_facility?p_registry_id=110061875813	1
155	MICHIGAN CELERY PROMOTION CO-O	5009 40TH AVE	HUDSONVILLE	https://ofmpub.epa.gov/frs_public2/fii_query_detail_disp_program_facility?p_registry_id=110061890672	1

156	BRUNETTE'S BLUEBERRIES	11468 144TH AVE	WEST OLIVE	https://ofmpub.epa.gov/frs_public2/fii_query_detail_disp_program_facility?p_registry_id=110062014467	1
157	DIETRICH ORCHARDS	250 WILSON	CONKLIN	https://ofmpub.epa.gov/frs_public2/fii_query_detail_disp_program_facility?p_registry_id=110061951856	1
158	TRUGREEN LIMITED PARTNERSHIP	13990 172ND AVE	GRAND HAVEN	https://ofmpub.epa.gov/frs_public2/fii_query_detail_disp_program_facility?p_registry_id=110020482404	1
159	AGSEARCH COMPANY	1705 WILSON ST.	CONKLIN	https://ofmpub.epa.gov/frs_public2/fii_query_detail_disp_program_facility?p_registry_id=110024285673	1
160	ELDEAN SHIP YARD	2223 S SHORE DR	MACATAWA	https://ofmpub.epa.gov/frs_public2/fii_query_detail_disp_program_facility?p_registry_id=110015881731	1
161	NORTH OTTAWA COMMUNITY HOSPITAL	1309 SHELDON ROAD	GRAND HAVEN	https://ofmpub.epa.gov/frs_public2/fii_query_detail_disp_program_facility?p_registry_id=110062102736	1
162	BLUEBERRY HERITAGE FARMS	0-13885 BLAIR ST	HOLLAND	https://ofmpub.epa.gov/frs_public2/fii_query_detail_disp_program_facility?p_registry_id=110061900466	1
163	BEUSCHEL FRUIT & DAIRY	21064 16TH ST	CONKLIN	https://ofmpub.epa.gov/frs_public2/fii_query_detail_disp_program_facility?p_registry_id=110062051540	1
164	INFORM, INC	13055 RILEY STREET	HOLLAND	https://ofmpub.epa.gov/frs_public2/fii_query_detail_disp_program_facility?p_registry_id=110061891449	1
165	AUTOMATIC SPRING PRODUCTS CORP	803 TAYLOR	GRAND HAVEN	https://ofmpub.epa.gov/frs_public2/fii_query_detail_disp_program_facility?p_registry_id=110001680235	1
166	MEAD JOHNSON NUTRITIONAL	8250 LOGISTIC DR	ZEELAND	https://ofmpub.epa.gov/frs_public2/fii_query_detail_disp_program_facility?p_registry_id=110061937285	1
167	WALTERS GARDENS	1992 96TH NE	ZEELAND	https://ofmpub.epa.gov/frs_public2/fii_query_detail_disp_program_facility?p_registry_id=110062088253	1
168	BURGTORF FARMS	20315 24TH AVE	CONKLIN	https://ofmpub.epa.gov/frs_public2/fii_query_detail_disp_program_facility?p_registry_id=110061914683	1

169	METC BLACK RIVER SUBSTATION	11135 CHICAGO DRIVE	HOLLAND TOWNSHIP	https://ofmpub.epa.gov/frs_public2/fii_query_detail_disp_program_facility?p_registry_id=110062102237	1
170	DIESEL PLANT	518 SOUTH HARBOR DRIVE	GRAND HAVEN	https://ofmpub.epa.gov/frs_public2/fii_query_detail_disp_program_facility?p_registry_id=110013853419	1
171	KEN ZEINSTRA FARMS	4781 104TH AVE	ZEELAND	https://ofmpub.epa.gov/frs_public2/fii_query_detail_disp_program_facility?p_registry_id=110061958653	1
172	ZEELAND FARM SERVICES INC	2525 84TH AVE	ZEELAND	https://ofmpub.epa.gov/frs_public2/fii_query_detail_disp_program_facility?p_registry_id=110038234452	1
173	EDS SCHOENBORN STORAGE	19664 24TH AVE	CONKLIN	https://ofmpub.epa.gov/frs_public2/fii_query_detail_disp_program_facility?p_registry_id=110062002238	1
174	VRIESLAND GROWERS ASSOCIATION	4529 48TH AVENUE	HUDSONVILLE	https://ofmpub.epa.gov/frs_public2/fii_query_detail_disp_program_facility?p_registry_id=110017772481	1
175	SERVISCREEN INC	1811 CHICAGO DR	JENISON	https://ofmpub.epa.gov/frs_public2/fii_query_detail_disp_program_facility?p_registry_id=110003584862	1
176	LAKESHORE FILTRATION PLANT	17350 LAKE MICHIGAN DR.	WEST OLIVE	https://ofmpub.epa.gov/frs_public2/fii_query_detail_disp_program_facility?p_registry_id=110061966966	1
177	PROGAS PROPANE-GRAND RAPIDS	13751 IRONWOOD DR	GRAND RAPIDS	https://ofmpub.epa.gov/frs_public2/fii_query_detail_disp_program_facility?p_registry_id=110061949290	1
178	STEPHEN KUIPER NO 1	10458 8TH AVE	TALLMADGE TWP	https://ofmpub.epa.gov/frs_public2/fii_query_detail_disp_program_facility?p_registry_id=110062004405	1
179	HOME DEPOT USA INC	900 JACKSON ST	GRAND HAVEN	https://ofmpub.epa.gov/frs_public2/fii_query_detail_disp_program_facility?p_registry_id=110020486856	1
180	SPECIALTY HEAT TREAT OF HOLLAND INC	3270 JOHN F DONNELLY DR	HOLLAND	https://ofmpub.epa.gov/frs_public2/fii_query_detail_disp_program_facility?p_registry_id=110008058519	1
181	WOLVERINE PIPELINE COMPANY	741 N 3RD ST	GRAND HAVEN	https://ofmpub.epa.gov/frs_public2/fii_query_detail_disp_program_facility?p_registry_id=110003575649	1

182	BUCKEYE TERMINALS, LLC - FERRYSBURG TERMINAL	17806 N SHORE DR	FERRYSBURG	https://ofmpub.epa.gov/frs_public2/fii_query_detail_disp_program_facility?p_registry_id=110010306800	1
183	MULTI PACKAGING SOLUTIONS	13 W 4TH ST	HOLLAND	https://ofmpub.epa.gov/frs_public2/fii_query_detail_disp_program_facility?p_registry_id=110001847896	1
184	VEN ROY BLUEBERRIES	14564 84TH AVE	COOPERSVILLE	https://ofmpub.epa.gov/frs_public2/fii_query_detail_disp_program_facility?p_registry_id=110062033758	1
185	FITZPATRICK FARM	9120 STATE RD	NUNICA	https://ofmpub.epa.gov/frs_public2/fii_query_detail_disp_program_facility?p_registry_id=110061830782	1
186	FERRELLGAS-HOLLAND	168 ROOST AVE	HOLLAND	https://ofmpub.epa.gov/frs_public2/fii_query_detail_disp_program_facility?p_registry_id=110062103076	1
187	ZEELAND MAIN SITE	855 EAST MAIN AVE	ZEELAND	https://ofmpub.epa.gov/frs_public2/fii_query_detail_disp_program_facility?p_registry_id=110061932422	1
188	AT&T - M41386	763 24TH AVE	JAMESTOWN	https://ofmpub.epa.gov/frs_public2/fii_query_detail_disp_program_facility?p_registry_id=110061943606	1
189	SCHNEIDER ORCHARDS	136 HARDING ST	CONKLIN	https://ofmpub.epa.gov/frs_public2/fii_query_detail_disp_program_facility?p_registry_id=110061838383	1
190	GOOD FRUIT STORAGE LLC	1780 GOODING STREET	CONKLIN	https://ofmpub.epa.gov/frs_public2/fii_query_detail_disp_program_facility?p_registry_id=110062110184	1
191	AUTUMN HILLS RDF	700 56TH AVE	ZEELAND	https://ofmpub.epa.gov/frs_public2/fii_query_detail_disp_program_facility?p_registry_id=110062093826	1
192	ALLIED WASTE SERVICES-JENISON	2351 PORT SHELTON	JENISON	https://ofmpub.epa.gov/frs_public2/fii_query_detail_disp_program_facility?p_registry_id=110061967448	1
193	GHSP INC GRAND HAVEN FACILITY	1250 SOUTH BEECHTREE STREET	GRAND HAVEN	https://ofmpub.epa.gov/frs_public2/fii_query_detail_disp_program_facility?p_registry_id=110030474314	1
194	VAN'S PINES	7221 144TH AVE	WEST OLIVE	https://ofmpub.epa.gov/frs_public2/fii_query_detail_disp_program_facility?p_registry_id=110061904131	1

195	MIEDEMA PRODUCE INC	5005 40TH AVE	HUDSONVILLE	https://ofmpub.epa.gov/frs_public2/fii_query_detail_disp_program_facility?p_registry_id=110062110479	1
196	HUTT LOGISTICS, INC. □ HLC2 FREEZER	2966 HIGHLAND DRIVE	HUDSONVILLE	https://ofmpub.epa.gov/frs_public2/fii_query_detail_disp_program_facility?p_registry_id=110023011480	1
197	GRAND ISLE MARINA	1 GRAND ISLE DR	GRAND HAVEN	https://ofmpub.epa.gov/frs_public2/fii_query_detail_disp_program_facility?p_registry_id=110003682453	1
198	ZEE	215 E ROOSEVELT	ZEELAND	https://ofmpub.epa.gov/frs_public2/fii_query_detail_disp_program_facility?p_registry_id=110061866663	1
199	LEO DIETRICH & SONS	1311 WILSON ST	CONKLIN	https://ofmpub.epa.gov/frs_public2/fii_query_detail_disp_program_facility?p_registry_id=110061976937	1
200	NEUBECKER FARMS	1098 JOHNSON	MARNE	https://ofmpub.epa.gov/frs_public2/fii_query_detail_disp_program_facility?p_registry_id=110062044103	1
201	WYOMING L.S. PUMPING STATION	4707 LAKESHORE DR	HOLLAND	https://ofmpub.epa.gov/frs_public2/fii_query_detail_disp_program_facility?p_registry_id=110062086932	1
202	CONSUMERS ENERGY CO. - ZEELAND GENERATING STATION	425 FAIRVIEW ROAD	ZEELAND	https://ofmpub.epa.gov/frs_public2/fii_query_detail_disp_program_facility?p_registry_id=110012534551	1
203	FARMERS CO-OP ELEVATOR COMPANY, INC.	3302 PROSPECT STREET	HUDSONVILLE	https://ofmpub.epa.gov/frs_public2/fii_query_detail_disp_program_facility?p_registry_id=110044235690	1
204	SHAPE 172ND	172ND AVE	GRAND HAVEN	https://ofmpub.epa.gov/frs_public2/fii_query_detail_disp_program_facility?p_registry_id=110061869759	1
205	FLEXTRONICS AUTOMOTIVE DIV.	323 SKEELS ST	COOPERSVILLE	https://ofmpub.epa.gov/frs_public2/fii_query_detail_disp_program_facility?p_registry_id=110062088501	1
206	EAST ROOSEVELT BUILDINGS 500 A / 500 C & 581	EAST ROOSEVELT AVE	ZEELAND	https://ofmpub.epa.gov/frs_public2/fii_query_detail_disp_program_facility?p_registry_id=110061900803	1
207	ZEELAND FACILITY	8300 96TH AVE	ZEELAND	https://ofmpub.epa.gov/frs_public2/fii_query_detail_disp_program_facility?p_registry_id=110061904603	1

208	HOLLAND WATER FILTRATION PLANT	46 N. LAKESHORE DR	HOLLAND	https://ofmpub.epa.gov/frs_public2/fii_query_detail_disp_program_facility?p_registry_id=110061881469	1
209	AMERIGAS	4450 CHICAGO DRIVE	HUDSONVILLE	https://ofmpub.epa.gov/frs_public2/fii_query_detail_disp_program_facility?p_registry_id=110061804267	1
210	MOELKER ORCHARDS	0-9265 KENOWA AVE SW	GRAND RAPIDS	https://ofmpub.epa.gov/frs_public2/fii_query_detail_disp_program_facility?p_registry_id=110061959625	1
211	MIDWAY DAIRY	5630 NEW HOLLAND	HUDSONVILLE	https://ofmpub.epa.gov/frs_public2/fii_query_detail_disp_program_facility?p_registry_id=110061984955	1
212	MUSKEGON CASTINGS CORPORATION/PORT CITY METAL PRODUCTS	2325 SOUTH SHERIDAN ROAD	MUSKEGON	https://ofmpub.epa.gov/frs_public2/fii_query_detail_disp_program_facility?p_registry_id=110012705224	1
213	BUHLER PRINCE INC-HOLLAND	670 WINDCREST DR	HOLLAND	https://ofmpub.epa.gov/frs_public2/fii_query_detail_disp_program_facility?p_registry_id=110003614429	1
214	R. A. MILLER INDUSTRIES INC	14500 168TH ST	GRAND HAVEN	https://ofmpub.epa.gov/frs_public2/fii_query_detail_disp_program_facility?p_registry_id=110003719067	1
215	BOARS HEAD PROVISION COMPANY INCORPORATED	284 ROOST ROAD	HOLLAND	https://ofmpub.epa.gov/frs_public2/fii_query_detail_disp_program_facility?p_registry_id=110001846637	1
216	SPEEDWAY LLC	746 CHICAGO DR	HOLLAND	https://ofmpub.epa.gov/frs_public2/fii_query_detail_disp_program_facility?p_registry_id=110013384890	1
217	SPEEDWAY LLC	635 E 16TH ST	HOLLAND	https://ofmpub.epa.gov/frs_public2/fii_query_detail_disp_program_facility?p_registry_id=110003615348	1
218	BROWERS BLUEBERRIES	14030 TYLER	HOLLAND	https://ofmpub.epa.gov/frs_public2/fii_query_detail_disp_program_facility?p_registry_id=110061944561	1
219	GERRIT VANDENTOP FARM	7545 CLEVELAND	COOPERSVILLE	https://ofmpub.epa.gov/frs_public2/fii_query_detail_disp_program_facility?p_registry_id=110062087566	1
220	TRENDWAY CORPORATION	13467 QUINCY	HOLLAND	https://ofmpub.epa.gov/frs_public2/fii_query_detail_disp_program_facility?p_registry_id=110001845031	1

221	AMERICAN AUTOCOAT INC	3565 HIGHLAND DRIVE	HUDSONVILLE	https://ofmpub.epa.gov/frs_public2/fii_query_detail_disp_program_facility?p_registry_id=110015325227	1
222	HOWARD MILLER COMPANY	860 E. MAIN	ZEELAND	https://ofmpub.epa.gov/frs_public2/fii_query_detail_disp_program_facility?p_registry_id=110000411199	1
223	RICHARD BOS FARM	8695 GARFIELD	COOPERSVILLE	https://ofmpub.epa.gov/frs_public2/fii_query_detail_disp_program_facility?p_registry_id=110061996087	1
224	SPEEDWAY 8776	279 BALDWIN STREET	JENISON	https://ofmpub.epa.gov/frs_public2/fii_query_detail_disp_program_facility?p_registry_id=110061903720	1
225	HELENA CHEMICAL COMPANY	349 WILSON RD	CONKLIN	https://ofmpub.epa.gov/frs_public2/fii_query_detail_disp_program_facility?p_registry_id=110038224187	1
226	VRIESLAND AGRONOMY	2327 64TH AVE	ZEELAND	https://ofmpub.epa.gov/frs_public2/fii_query_detail_disp_program_facility?p_registry_id=110062072340	1
227	REENDERS BLUEBERRIES	9981 W OLIVE RD	GRAND HAVEN	https://ofmpub.epa.gov/frs_public2/fii_query_detail_disp_program_facility?p_registry_id=110061818396	1
228	HOLLAND BATTERY TEST FACILITY	723 WINDCREST DRIVE	HOLLAND	https://ofmpub.epa.gov/frs_public2/fii_query_detail_disp_program_facility?p_registry_id=110062102264	1

Railroads

#	Railroad	Emergency Phone	Contact Phone	Class	Length(mi)
1	CSX Transportation	800-232-0144	904-359-3100	1	46.46
2	Mid-Michigan Railroad	866-527-3499	989-797-5128	No Data	13.10
3	Grand Rapids Eastern Railroad	866-527-3499	989-797-5128	No Data	7.69
4	N/A	N/A	N/A	No Data	0.69

Petroleum Pipelines

#	Name	System	Emergency Phone	Contact Phone	Length(mi)
1	Marathon Pipe Line, LLC	Griffith - North Muskegon 10in. Products	800-537-6644	317-291-9460; 419-421-3260	24.51
2	Wolverine Pipe Line Co.	Niles To Grand Haven	888-337-5004	269-323-2491	21.91
3	Wolverine Pipe Line Co.	Grand Haven To Ferrysburg	888-337-5004	269-323-2491	2.37

Oil and Natural Gas Pipelines

#	Name	System	Description	Length(mi)
1	ANR Pipeline Co.	Transmission	Natural Gas Pipeline	103.82
2	Marathon Pipe Line, LLC	Griffith-North Muskegon 10in Products	Refined Petroleum Pipeline	24.61
3	Wolverine Pipe Line Co.	Kennedy Ave. To Vicksburg	Refined Petroleum Pipeline	22.84
4	Michigan Gas Utilities Corp.	12420	Natural Gas Pipeline	17.07
5	Michigan Gas Co.	Zeeland Pipeline	Natural Gas Pipeline	7.43
6	Michigan Consolidated Gas Co.	Central	Natural Gas Pipeline	6.03
7	Unknown	12420	Natural Gas Pipeline	2.70
8	Michigan Consolidated Gas Co.	Distribution Operated	Natural Gas Pipeline	2.40

Marinas

#	Name	Address	City	Emergency Phone	Contact Phone	Waterbody	Count
1	Anchorage Marina	1800 Ottawa Beach Rd.	Holland	616-738-4000	616-399-1802	Lake Macatawa	1
2	Barrett Boat Works	821 Savidge St.	Spring Lake	616-738-4000	616-842-1202	Spring Lake	1
3	River Haven Marina	15006 120th Ave.	Grand Haven	616-550-1708	616-842-2458	Grand River	1
4	Lighthouse Marina (Nunica)	15078 120th Ave.	Nunica	616-669-2800	616-837-0859	Grand River, Spring Lake, Lake Michigan Access	1
5	Wharf Marina, Inc.	501 N 3rd St.	Grand Haven	616-669-2800	616-842-5370	Grand River, Spring Lake, Lake Michigan Access	1
6	Grand Haven Municipal Marina	101 N Harbor Dr.	Grand Haven	616-669-2800	616-847-3478	Grand River, Spring Lake, Lake Michigan Access	1
7	Parkside Marina (MI)	2314 Ottawa Beach Rd.	Holland	616-669-2800	616-399-2020	Lake Macatawa, Lake Michigan Access	1
8	Macatawa Bay Yacht Club	2157 S Shore Dr.	Macatawa	616-669-2800	616-335-5815	Lake Macatawa, Lake Michigan Access	1
9	Summerplace Marina Association	2259 Black Lake Ave.	Holland	616-457-4087	616-457-4087	Lake Macatawa, Lake Michigan Access	1
10	Skip's Landing Ltd.	2263 Black Lake Ave.	Holland	616-399-4689	616-399-4689	Lake Macatawa, Lake Michigan Access	1
11	Point West at Macatawa Park	2330 S Shore Dr.	Macatawa	616-669-2800	616-293-9606	Lake Macatawa, Lake Michigan Access	1
12	Lake Ranch Resort	2226 Ottawa Beach Rd.	Holland	616-669-2800	616-399-9380	Lake Macatawa, Lake Michigan Access	1
13	Daley's Charter Boats	2047 Lakeway Dr.	Holland	616-669-2800	616-335-8688	Lake Macatawa, Lake Michigan Access	1
14	Crescent Shores Marina	545 Crescent Dr.	Holland	616-669-2800	616-396-8600	Lake Macatawa, Lake Michigan Access	1
15	Pigeon Cove, Inc.	7920 Margaret Ave.	West Olive	616-738-3210	616-738-3247	Pigeon Lake, Lake Michigan Access	1
16	Felix's Marina & Guns	14023 Green St.	Grand Haven	616-669-2800	616-842-3680	Sterns Bayou, Grand River	1
17	River's Edge Yacht Club	14999 Mercury Dr.	Grand Haven	616-846-0408	616-846-0408	Grand River, Spring Lake, Lake Michigan Access	1
18	Conestoga Grand River Campground	9720 Oriole Dr.	Coopersville	616-669-2800	616-837-6323	Grand River	1
19	Paradise Cove Marina, Inc.	17540 N Fruitport Rd.	Spring Lake	616-842-1889	616-842-3713	Spring Lake, Grand River, Lake Michigan Access	1

20	Keenan Marina	526 Pine St.	Spring Lake	616-846-3830	616-846-3830	Spring Lake, Grand River, Lake Michigan Access	1
21	S2 Yachts	2081 Lakeway Dr.	Holland	616-669-2800	616-392-7163	Lake Macatawa, Lake Michigan Access	1
22	Grand Isle Marina	1 Grand Isle Dr.	Grand Haven	616-738-4000	616-842-9330	Grand River	1
23	Port Sheldon Beach Association	16958 Lake Ave.	West Olive	800-249-0911	800-249-0911	Pigeon Lake, Lake Michigan Access	1
24	Yacht Basin Marina	1862 Ottawa Beach Rd.	Holland	616-403-5260	616-786-2205	Lake Macatawa, Lake Michigan Access	1
25	Spring Lake Yacht Club	17500 W Spring Lake Rd.	Spring Lake	616-638-3738	616-847-8322	Spring Lake, Grand River, Lake Michigan Access	1
26	Dick's Landing	10367 N Cedar Dr.	Grand Haven	616-502-3979	616-842-1078	Grand River	1
27	Coles Park Dock Association, LLC	17384 Coles Park	Spring Lake	616-846-1056	616-846-1056	Spring Lake, Grand River, Lake Michigan Access	1
28	Cote' La Mer, Inc.	400 Lakeview Court	Spring Lake	616-842-1889	616-842-9026	Spring Lake, Grand River, Lake Michigan Access	1
29	Grand Haven Yacht Club	501 1/2 N 3rd St.	Grand Haven	616-738-4000	616-846-6679	Grand River, Spring Lake, Lake Michigan Access	1
30	Holiday Isle Marina	940 W Savidge	Spring Lake	616-843-1225	616-850-1434	Grand River, Spring Lake, Lake Michigan Access	1
31	Eldean Shipyard & Yacht Sales	2223 S Shore Dr.	Macatawa	616-669-2800	616-335-5843	Lake Macatawa, Lake Michigan Access	1
32	North Shore Marina (Spring Lake)	18275 Berwyck Dr.	Spring Lake	616-669-2800	616-842-1488	Grand River, Lake Michigan Access	1
33	Grand Valley Marina, Inc.	1211 Jackson St.	Grand Haven	616-669-2800	616-842-8725	Grand River, Spring Lake, Lake Michigan	1

Boat Access

#	Name	Operator	Waterbody	Latitude	Longitude	Count
1	Mill Point Park	Village of Spring Lake	Grand River	43.074300000444055	-86.20540000032634	1
2	Grand Haven Mun	City of Grand Haven	Grand River	43.07589999958873	-86.22900000028312	1
3	Pettys Bayou	Hoffmaster SP	Spring Lake	43.08850000053644	-86.17470000032336	1
4	Lloyds Bayou	Hoffmaster SP	Lloyds Bayou	43.072699999436736	-86.1722999997437	1
5	Bruces Bayou W	Hoffmaster SP	Bruce Bayou/Black Creek	43.045399999246	-86.12420000042766	1
6	Bruces Bayou E	Hoffmaster SP	Bruce Bayou/Black Creek	43.04700000025332	-86.116799999597	1
7	Georgetown	Georgetown TWP	Grand River	42.944499999284744	-85.85470000002533	1
8	Pigeon Lake	Holland SP	Pigeon Lake	42.9035000000149	-86.19820000045002	1
9	Lake McCatawa	Holland SO	Lake McCatawa	42.790899999439716	-86.18649999983609	1
10	Kollen Park	City of Holland	Lake Macatawa	42.78649999946356	-86.12540000025183	1
11	Robinson	Hoffmaster SP	Grand River	43.03969999961555	-86.08389999996871	1
12	Indian Channel	Hoffmaster SP	Grand River	43.032299999147654	-86.1457000002265	1
13	Deer Creek Park	Ottawa County	Grand River	43.010700000450015	-85.93630000017583	1
14	Riverside County Park	Ottawa County	Grand River	43.02270000055432	-86.03390000015497	1
15	Howard B. Dunton Park	Holland TWP	Lake Macatawa	42.79629999957979	-86.11859999969602	1
16	Grand Haven	Hoffmaster SP	Grand River	43.0668999997616	-86.23390000034124	1

Non-navigational Dams

#	Name	Latitude	Longitude	Count
1	Black Creek Watershed Structure 1A	42.85830000042915	-85.92499999981374	1
2	Rush Creek Detention Basin Dam No 2	42.85190000012517	-85.84860000014305	1
3	PORTLAND	42.90000000037253	-85.9332999996841	1
4	Root Dam	42.99000000022352	-85.83169999998063	1
5	BLACK CREEK STRUCTURE 1A	42.85830000042915	-85.9277999997139	1
6	SYLVESTER CR	42.81259999983013	-86.01840000040829	1
7	Black Creek Watershed Structure 8	42.83750000037253	-85.91669999994338	1
8	Kenowa Lake Level Control Structure	42.898299999535084	-85.79169999994338	1

Rivers and Streams

#	Name	Feature	Length(mi)
1	Grand River	Stream	32.91
2	<i>No Data</i>	Stream	15.72
3	Macatawa River	Stream	14.76
4	Sand Creek	Stream	13.65
5	Pigeon River	Stream	12.55
6	Beaver Creek	Stream Intermittent	7.65
7	Crockery Creek	Stream	7.42
8	East Branch Rush Creek	Stream	7.00
9	Deer Creek	Stream	6.34
10	North Branch Crockery Creek	Stream	5.31
11	<i>No Data</i>	Artificial Path	5.17
12	Black Creek	Stream	3.64
13	Norris Creek	Artificial Path	3.43
14	<i>No Data</i>	Stream Intermittent	2.92
15	North Branch Macatawa River	Stream	2.28
16	Macatawa River	Stream Intermittent	1.78
17	Norris Creek	Stream	1.39
18	South Branch Macatawa River	Stream	1.35
19	Black Creek	Stream Intermittent	1.32
20	Rush Creek	Stream	1.30
21	East Branch Rush Creek	Stream Intermittent	1.18
22	Mill Creek	Stream Intermittent	1.17
23	Mill Creek	Stream	0.40
24	Sand Creek	Stream Intermittent	0.04

Lakes and Ponds

#	Name	Description	Area(acres)
1	No Data	Lake/Pond: Hydrographic Category = Perennial	688.04
2	No Data	Reservoir; Reservoir Type = Treatment	266.44
3	Crockery Lake	Lake/Pond: Hydrographic Category = Perennial	102.60
4	Cranberry Lake	Lake/Pond: Hydrographic Category = Perennial	77.48
5	Fennessy Lake	Lake/Pond: Hydrographic Category = Perennial	59.42
6	Little Black Lake	Lake/Pond: Hydrographic Category = Perennial	38.33
7	Mud Lake	Lake/Pond: Hydrographic Category = Perennial	17.80
8	Stafford Lake	Lake/Pond: Hydrographic Category = Perennial	15.57
9	No Data	Lake/Pond: Hydrographic Category = Intermittent	11.67
10	Round Lake	Lake/Pond: Hydrographic Category = Perennial	4.47
11	Macatawa, Lake	Lake/Pond: Hydrographic Category = Perennial	3.15
12	Spring Lake	Lake/Pond: Hydrographic Category = Perennial	0.86

Response Strategies

#	Name	City	Latitude	Longitude	Contact	Contact Phone	Count
1	Power Plant Road Channel	Grand Haven	43.07008300025722	-86.22675400000023	No Data	616-847-3479	1

Response Strategies (Cont'd)

#	Name	Waterbody	River Mile	Boat Access	Land Access	Owner	Count
1	Power Plant Road Channel	Grand River	N/A	YES	YES	public	1

Response Strategies (Cont'd)

#	Name	Strategy	Boom Length (Feet)	Shoreline Type	Location	Comments	Count
1	Power Plant Road Channel	Containment & Collection	300	Urban, riprap, or other developed	N 3rd St. bridge at Grand Haven Boat Launching.	Contain and collect product in low current area before product contaminates marsh area and reaches marina.	1