




CAMERA LOCATIONS



CAMERA 1 – FROM BOREAS PASS ROAD LOOKING NORTHEAST
ELEVATION = 9830



CAMERA 2 – FROM LOT 5 LOOKING SOUTH
ELEVATION = 9822



CAMERA 3 – FROM LOT 5 LOOKING SOUTH
ELEVATION = 9832

PREPARED BY:


The Sanitas Group
801 MAIN STREET, SUITE 225
LOUISVILLE, CO 80027
303.481.2710
PROJECT CONTACT:
CURTIS C. STEVENS, P.E.

PREPARED FOR:

FORMATION ENVIRONMENTAL, LLC
2600 55TH STREET, SUITE 200
BOULDER, CO 80301
CONTACT: BRIAN HANSEN
303.396.0734

WORK PLAN DOCUMENTS FOR PHASE 1 / PHASE 2:

ILLINOIS GULCH
REMOVAL ACTION
SUMMIT COUNTY
STATE OF COLORADO

ISSUE	DATE
CLIENT REVIEW	4/20/21
DESIGNED BY:	CCS
DRAWN BY:	CCS
CHECKED BY:	TSG
DRAWING SCALE:	
HORIZONTAL:	N/A
VERTICAL:	N/A

3D PERSPECTIVES
EXHIBIT
PROJECT NO. B1333