
APPENDIX C

Southeast Wisconsin Inland Zone Sub-Area

County Fact Sheets

County Fact Sheets

The following counties are included in this appendix:

Kenosha County

Racine County

Milwaukee County

Ozaukee County

Sheboygan County

Manitowoc County

County Fact Sheet Reports can be accessed on the rrt5.org website using viewers which are located under the “[Interactive Mapping](#)” tab. The tool uses the EOC Dashboard Viewer for the County Fact Sheets reporting, however, all State Mapping viewers also contain a County Fact Sheet Report option.

County Fact Sheet Reports contain the following categories of information, when applicable, for each designated County.

County Description & Contacts	Managed Lands	CERCLIS
State Description & Contacts	Specially Designated Areas	TSCA
Major Cities/Towns	Other Environmentally Sensitive Areas	EPLAN/Tier 2
Railroads - ISA	Tribal Lands	Hazardous Materials Storage
Non-Class 1 Railroads - FRA	Sensitive Species	Above Ground Storage Tanks
Marinas	Water Infrastructure	Oil and Natural Gas Pipelines
Boat Access	Archaeological Sites	Petroleum Pipelines
Navigation Locks & Dams	Response Strategies	Mines and Mineral Resources
Non-Navigation Dams	Wastewater Treatment Plants	Rivers and Streams
Hospitals	RMP	Lakes and Ponds
Urgent Care Facilities	TRI	Watersheds
Historic Places	FRP	Subwatersheds
Water Intakes	RCRA	

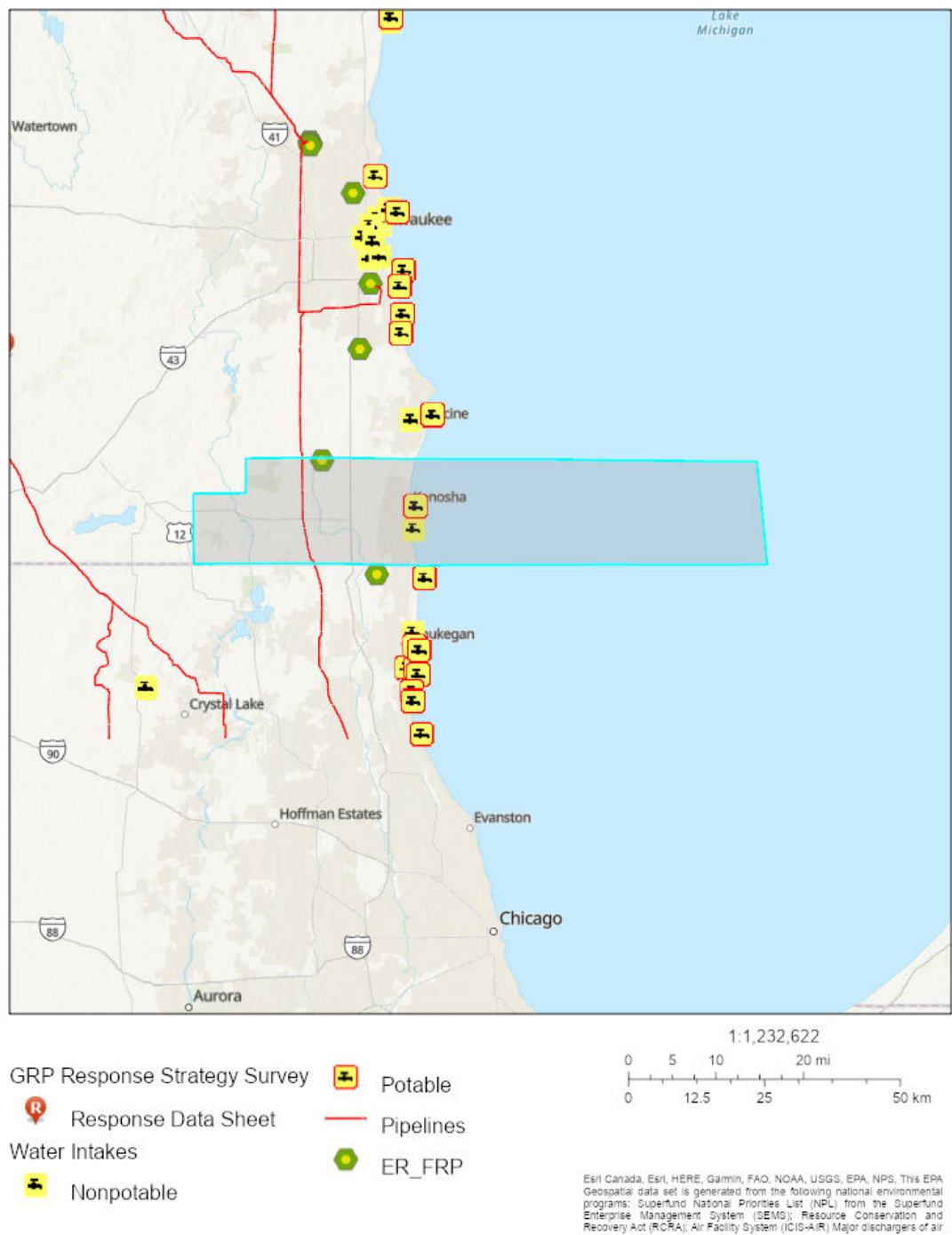
Please note that information included in these reports may be incomplete or no longer accurate due to outdated information in the ISA.

Kenosha County Screening Report

Area of Interest (AOI) Information

Area : 482,570.42 acres

Apr 15 2022 10:41:47 Central Daylight Time



Kenosha County

Summary

Name	Count	Area(acres)	Length(mi)
Local EOC	1	N/A	N/A
Public Health Departments	1	N/A	N/A
Counties	1	482,570.42	N/A
State Contacts	1	182,553.89	N/A
Major Cities and Towns	11	N/A	N/A
FRP	1	N/A	N/A
RMP	21	N/A	N/A
Wastewater Treatment Facilities	10	N/A	N/A
Rivers & Streams	11	N/A	52.72
Lakes & Ponds	102	168,583.13	N/A
Tribal Lands	0	0	N/A
Tribal Lands (Cont'd)	0	0	N/A
Hospitals	3	N/A	N/A
Hospitals (Cont'd)	3	N/A	N/A
Urgent Care Facilities	0	N/A	N/A
Water Intakes	4	N/A	N/A
Water Intakes (Cont'd)	4	N/A	N/A
Special Designated Areas	10	810.73	N/A
Special Designated Areas (Cont'd)	10	810.73	N/A
Managed Lands	31	9,272.09	N/A
Managed Lands (Cont'd)	31	9,272.09	N/A
Other Environmentally Sensitive Areas	14	1,324.36	N/A
Other Environmentally Sensitive Areas (Cont'd)	14	1,324.36	N/A
Historic Places	17	N/A	N/A
Archaeological Sites	0	0	N/A
Threatened and Endangered Species	0	N/A	0
Aboveground Storage Tanks	13	N/A	N/A
Aboveground Storage Tanks (Cont'd)	13	N/A	N/A
Hazardous Materials Storage	47	N/A	N/A
Hazardous Materials Storage (Cont'd)	47	N/A	N/A
Railroads	23	N/A	57.38
Petroleum Pipelines	2	N/A	12.41
Natural Gas Liquid Pipelines	3	N/A	20.65
Oil & Natural Gas Pipelines (2015)	15	N/A	80.84
Marinas	3	N/A	N/A
Boat Access	27	N/A	N/A
Navigation Locks & Dams	0	N/A	N/A
Non-navigational Dams	19	N/A	N/A

Response Strategies	0	N/A	N/A
Response Strategies (Cont'd)	0	N/A	N/A
Response Strategies (Cont'd)	0	N/A	N/A

Local EOC

#	Name	Address	City	Phone	Has Generator	Directions	Count
1	KENOSHA COUNTY EMERGENCY MANAGEMENT EMERGENCY OPERATIONS CENTER	1000 55TH STREET	KENOSHA	262-605-7900	Y	<i>No Data</i>	1

Public Health Departments

#	Name	Address	City	Phone	Website	Count
1	KENOSHA COUNTY DIVISION OF HEALTH	8600 SHERIDAN ROAD	KENOSHA	262-605-6700	<i>No Data</i>	1

Counties

#	County	Point of Contact	Emergency Management Phone	LEPC Chair	LEPC Phone	Local Health Dept Phone	Area(acres)
1	Kenosha, Wisconsin	Horace Staples	262-605-7900	Horace Staples	262-605-7900	262-605-6700	482,570.42

State Contacts

#	State Emergency Management Phone	24-hr Emergency Management Phone	State Health Dept Phone	Homeland Security	Area(acres)
1	<i>No Data</i>	<i>No Data</i>	<i>No Data</i>	<i>No Data</i>	182,553.89

Major Cities and Towns

#	Name	Population	Elevation (Feet)	Count
1	Silver Lake	2411	755	1
2	Twin Lakes	5989	801	1
3	Kenosha	99218	604	1
4	Bristol	2584	778	1
5	Paddock Lake	2992	817	1
6	Pleasant Prairie	19719	696	1
7	Lake Shangrila	861	817	1
8	Powers Lake	1615	866	1
9	Camp Lake	3665	751	1
10	Lily Lake	477	794	1
11	Wilmot	442	748	1

FRP

#	Name	Address	City	Facility Website	Waterbody	Count
1	WISCONSIN ELECTRIC POWER	335 172ND AVE (SOUTH OF CTH KR)	UNION GROVE	https://ofmpub.epa.gov/frs_public2/fii_query_detail_disp_program_facility?p_registry_id=110032904560	Rock River	1

RMP

#	Name	Address	City	Facility Website	Count
1	NITROSTEEL	9955 80TH AVE.	PLEASANT PRAIRIE	https://ofmpub.epa.gov/frs_public2/fii_query_detail_disp_program_facility?p_registry_id=110000417816	1
2	RUST-OLEUM CORPORATION	8105 95TH STREET	PLEASANT PRAIRIE	https://ofmpub.epa.gov/frs_public2/fii_query_detail_disp_program_facility?p_registry_id=110000858956	1
3	RUST-OLEUM CORPORATION	7809 100TH STREET	PLEASANT PRAIRIE	https://ofmpub.epa.gov/frs_public2/fii_query_detail_disp_program_facility?p_registry_id=110000556826	1
4	GORDON FOOD SERVICE - KENOSHA	10901 38TH STREET	KENOSHA	https://ofmpub.epa.gov/frs_public2/fii_query_detail_disp_program_facility?p_registry_id=110041624748	1
5	ROUNDY'S SUPERMARKETS INC. - KENOSHA, WI	5500 52ND STREET	KENOSHA	https://ofmpub.epa.gov/frs_public2/fii_query_detail_disp_program_facility?p_registry_id=110024469895	1
6	OCEAN SPRAY CRANBERRIES, INC.	7800 60TH AVE	KENOSHA	https://ofmpub.epa.gov/frs_public2/fii_query_detail_disp_program_facility?p_registry_id=110000858572	1
7	PARIS GENERATING STATION	335 N 172ND AVE	UNION GROVE	https://ofmpub.epa.gov/frs_public2/fii_query_detail_disp_program_facility?p_registry_id=110041698268	1
8	KENOSHA WATER UTILITY WATER PRODUCTION PLANT	100 51ST PLACE	KENOSHA	https://ofmpub.epa.gov/frs_public2/fii_query_detail_disp_program_facility?p_registry_id=110000531997	1
9	RUST-OLEUM DISTRIBUTION CENTER	8505 50TH STREET	KENOSHA	https://ofmpub.epa.gov/frs_public2/fii_query_detail_disp_program_facility?p_registry_id=110063667474	1
10	KENOSHA REGIONAL DISTRIBUTION CENTER - OVERFLOW	8505 100TH STREEET	PLEASANT PRAIRIE	https://ofmpub.epa.gov/frs_public2/fii_query_detail_disp_program_facility?p_registry_id=110013729199	1
11	KENOSHA WATER UTILITY WASTEWATER TREATMENT PLANT	7834 3RD AVE	KENOSHA	https://ofmpub.epa.gov/frs_public2/fii_query_detail_disp_program_facility?p_registry_id=110000570301	1
12	MEIJER DISTRIBUTION & PLEASANT PRAIRIE	7400 95TH STREET	PLEASANT PRAIRIE	https://ofmpub.epa.gov/frs_public2/fii_query_detail_disp_program_facility?p_registry_id=110000756110	1

13	FAIR OAKS FARM, LLC (EAST)	7600 95TH ST	PLEASANT PRAIRIE	https://ofmpub.epa.gov/frs_public2/fii_query_detail_disp_program_facility?p_registry_id=110000565148	1
14	PFIZER PLEASANT PRAIRIE LOGISTICS CENTER	10501 80TH AVE	PLEASANT PRAIRIE	https://ofmpub.epa.gov/frs_public2/fii_query_detail_disp_program_facility?p_registry_id=110009448605	1
15	PLEASANT PRAIRIE POWER PLANT	8000 95TH ST	PLEASANT PRAIRIE	https://ofmpub.epa.gov/frs_public2/fii_query_detail_disp_program_facility?p_registry_id=110000417433	1
16	UTI JOHNSON DIVERSEY LAKEVIEW WAREHOUSE	8505 100TH STREET	PLEASANT PRAIRIE	https://ofmpub.epa.gov/frs_public2/fii_query_detail_disp_program_facility?p_registry_id=110024469840	1
17	FAIR OAKS FARMS WEST	8922 102ND ST	PLEASANT PRAIRIE	https://ofmpub.epa.gov/frs_public2/fii_query_detail_disp_program_facility?p_registry_id=110013813034	1
18	FARMERS GRAIN & SUPPLY COOP	8111 12TH PL	KENOSHA	https://ofmpub.epa.gov/frs_public2/fii_query_detail_disp_program_facility?p_registry_id=110000558487	1
19	KENOSHA REGIONAL DISTRIBUTION CENTER	9800 72ND AVE	PLEASANT PRAIRIE	https://ofmpub.epa.gov/frs_public2/fii_query_detail_disp_program_facility?p_registry_id=110012175537	1
20	RUST-OLEUM CORPORATION	8691 109TH STREET	PLEASANT PRAIRIE	https://ofmpub.epa.gov/frs_public2/fii_query_detail_disp_program_facility?p_registry_id=110023011293	1
21	ASSOCIATED WHOLESALE GROCERS, INC.	8100 60TH STREET	KENOSHA	https://ofmpub.epa.gov/frs_public2/fii_query_detail_disp_program_facility?p_registry_id=110038367406	1

Wastewater Treatment Facilities

#	Name	Address	City	Description	Detailed Facility Report	Count
1	KENOSHA WASTEWATER TREATMENT FACILITY	7834 3RD AVENUE	KENOSHA	Major Non-Compliant NPDES Facility Inspected Within 2 Years	http://echo.epa.gov/detailed-facility-report?fid=110000570301	1
2	PLEASANT PRAIRIE UTILITY DISTR	10151 WILMOT RD	KENOSHA	CWA-IA-MN-G.png	http://echo.epa.gov/detailed-facility-report?fid=110010887665	1
3	SILVER LAKE VILLAGE	9344 296TH AVENUE, SILVER LAKE	SILVER LAKE	Minor No-Violation NPDES Facility Inspected Within 3 Years	http://echo.epa.gov/detailed-facility-report?fid=110039694989	1
4	BRIGHTON DALE COUNTY PARK	STH 43 AND 75	KENOSHA	Minor Non-Compliant NPDES Facility Inspected Within 1 Year	http://echo.epa.gov/detailed-facility-report?fid=110039694970	1
5	SALEM UTILITY DISTRICT NO 2	COUNTY HWY C	SALEM	Major Non-Compliant NPDES Facility Inspected Within 1 Year	http://echo.epa.gov/detailed-facility-report?fid=110010886719	1
6	PLEASANT PARK UTILITY DIST73-1	8000 128TH STREET	KENOSHA	CWA-IA-MN-G.png	http://echo.epa.gov/detailed-facility-report?fid=110039694907	1
7	WI DNR RICHARD BONG RECREATION AREA	T02N R20E SEC 16 NE4SE4	KENOSHA COUNTY	Minor No-Violation NPDES Facility Last Inspected More Than 5 Years	http://echo.epa.gov/detailed-facility-report?fid=110010886256	1
8	TWIN LAKES WASTEWATER TREATMENT FAC	901 GATEWOOD DRIVE	TWIN LAKES	Major Non-Compliant NPDES Facility Inspected Within 2 Years	http://echo.epa.gov/detailed-facility-report?fid=110010848100	1
9	BRISTOL UTILITY DISTRICT 1	8025 195TH AVENUE, BRISTOL, WI 53104	BRISTOL	Minor Non-Compliant NPDES Facility Inspected Within 3 Years	http://echo.epa.gov/detailed-facility-report?fid=110010889075	1
10	PADDOCK LAKE WASTEWATER TRTMNT FAC	23201 62ND STREET	PADDOCK LAKE	Minor Non-Compliant NPDES Facility Last Inspected More Than 5 Years	http://echo.epa.gov/detailed-facility-report?fid=110010888209	1

Rivers & Streams

#	Name	Length(mi)
1	Des Plaines River	19.87
2	Fox River	11.97
3	Pike River	10.05
4	Brighton Creek	8.90
5	Spring Brook	1.93

Lakes & Ponds

#	Name	Type	Area(acres)
1	Lake Michigan	LakePond	158,674.64
2	No Data	SwampMarsh	5,846.05
3	Elizabeth Lake	LakePond	675.28
4	No Data	LakePond	623.85
5	Silver Lake	LakePond	511.97
6	Camp Lake	LakePond	434.19
7	Powers Lake	LakePond	364.37
8	Lake Mary	LakePond	321.01
9	Lake Shangri La and Benet Lake 1	LakePond	177.20
10	Center Lake	LakePond	123.37
11	Paddock Lake	LakePond	118.90
12	Hooker Lake	LakePond	102.14
13	Lilly Lake	LakePond	81.64
14	George Lake	LakePond	67.19
15	Voltz Lake	LakePond	61.87
16	Cross Lake	LakePond	60.88
17	Dyer Lake	LakePond	58.01
18	Montgomery Lake	LakePond	57.56
19	Benedict Lake	LakePond	54.57
20	Rock Lake	LakePond	48.92
21	Peat Lake	LakePond	42.21
22	Paasch Lake	LakePond	21.34
23	Mud Lake	LakePond	19.27
24	League Lake	LakePond	15.07
25	Friendship Lake	LakePond	10.84
26	Flanagan Lake	LakePond	10.79

Hospitals

#	Name	City	Count
1	AURORA MED CTR KENOSHA	KENOSHA	1
2	FROEDTERT SOUTH KENOSHA MEDICAL CENTER	KENOSHA	1
3	FROEDTERT SOUTH ST CATHERINES MEDICAL CENTER	PLEASANT PRAIRIE	1

Hospitals (Cont'd)

#	Name	City	Trauma Level	Helipad	Number of Beds	Owner	Count
1	AURORA MED CTR KENOSHA	KENOSHA	NOT AVAILABLE	Y	74	NON-PROFIT	1
2	FROEDTERT SOUTH KENOSHA MEDICAL CENTER	KENOSHA	NOT AVAILABLE	Y	315	NON-PROFIT	1
3	FROEDTERT SOUTH ST CATHERINES MEDICAL CENTER	PLEASANT PRAIRIE	NOT AVAILABLE	Y	128	NON-PROFIT	1

Water Intakes

#	Name	Waterbody	Count
1	City of Kenosha	Lake Michigan	3
2	WE - Pleasant Prairie Power Plant	Lake Michigan	1

Water Intakes (Cont'd)

#	Name	Waterbody	Water Use	Intake Info	Location	Comments	Count
1	City of Kenosha	Lake Michigan	Public Water Supply	42" dia intake	<i>No Data</i>	Intake length 4700ft; cast iron pipe material; intake type- crib; a 24" dia emergency use only intake	1
2	City of Kenosha	Lake Michigan	Public Water Supply	48" dia intake	<i>No Data</i>	Intake length 4300ft; cast iron pipe material; intake type- crib	1
3	WE - Pleasant Prairie Power Plant	Lake Michigan	Power Generation	<i>No Data</i>	<i>No Data</i>	<i>No Data</i>	1
4	City of Kenosha	Lake Michigan	Public Water Supply	24" dia emergency intake	<i>No Data</i>	A 24" dia emergency use only intake	1

Special Designated Areas

#	Name	City	Area(acres)
1	Chiwaukee Prairie	Kenosha	477.07
2	Peat Lake	Camp Lake	227.69
3	New Munster Bog Island	Wheatland	61.42
4	Palmer Creek	n/a	22.91
5	Silver Lake Bog	Silver Lake	19.99
6	Spring Bluff	Zion	1.02
7	Webber Wildlife Refuge	Antioch	0.27
8	Karcher Springs	Burlington	0.25
9	Brooklands Wood	Antioch	0.11
10	Redwing Slough/Deer Lake	Antioch	0.02

Special Designated Areas (Cont'd)

#	Name	City	Category	Waterbody	Location	Comments	Area(acres)
1	Chiwaukee Prairie	Kenosha	State Natural Area	Lake Michigan	Mostly E of Sheridan Rd. from Kenosha Dunes to 116th St. T1N-R23E, Sections 7, 8, 17-20, 29-32.	DNR managed, dual ownership with TNC. 410 ac. ridge and swale topography, intact coastal wetland. Very diverse habitat, many T&E species present.	477.07
2	Peat Lake	Camp Lake	State Natural Area	Peat Lake	S of Camp Lake on 280th St.	Small, shallow lake with sedge meadow and marsh. Heavy wildlife use area.	227.69
3	New Munster Bog Island	Wheatland	State Natural Area	Palmer Creek; Fox River	Within New Munster Wildlife Area, 3 mi. N of Twin Lakes. T1N-R19E, Sections 2, 3, 10, 11.	Access discouraged. Sandy knoll of hardwoods within tamarack and shrub-carr bog. High mammal and nesting bird use area.	61.42
4	Palmer Creek	n/a	Trout Stream	Palmer Creek	Statewide	Trout Stream: No point sources discharging pollutants directly to the water.	22.91
5	Silver Lake Bog	Silver Lake	State Natural Area	Silver Lake	T1N-R20E, Section 6.	Restricted access site. Undisturbed bog and northern wet forest.	19.99
6	Spring Bluff	Zion	State Nature Preserve	Lake Michigan; unnamed wetlands	From Zion, take Sheridan Road N to 17th St. Turn E on 17th St. and go .5 miles to the entrance to the N unit of Illinois Beach State Park. Continue on 17th St. .5 miles.	Site ID 285. Site contains wetland, prairie, savanna, and beach natural communities.	1.02
7	Webber Wildlife Refuge	Antioch	State Land and Water Reserve	unnamed ponds and wetlands	W of US Hwy 45 on the S side of the State Line Rd.	Ownership unknown.	0.27
8	Karcher Springs	Burlington	State Natural Area	Karcher Marsh; Fox River	Within Karcher Marsh Wildlife Area, 4 mi. S of Burlington via WI Hwy 83. T2N-R19E, Section 21.	Complex of springs, calcareous fen, and a stream. Active, disturbed springs feed marl-bottomed stream. Occasionally flooded by beaver activity.	0.25
9	Brooklands Wood	Antioch	State Land and Water Reserve	unnamed ponds and wetlands	W of US Hwy 45 on the S side of the State Line Rd.	Ownership unknown.	0.11

10	Redwing Slough/Deer Lake	Antioch	State Land and Water Reserve	Deer Lake; Redwing Slough	Within Redwing Slough State Natural Area.	<i>No Data</i>	0.02
----	--------------------------	---------	------------------------------	---------------------------	---	----------------	------

Managed Lands

#	Name	City	Area(acres)
1	Richard Bong	Kansasville	4,553.44
2	New Munster	Wheatland	1,497.78
3	Chiwaukee Prairie	Kenosha	486.61
4	Peat Lake	Silver Lake	480.09
5	Prairie Springs	Pleasant Prairie	468.37
6	Petrifying Springs	Kenosha	351.43
7	KD / West End	Twin Lakes	337.61
8	Silver Lake	Silver Lake	259.24
9	Camp Lake	Trevor	227.35
10	Bristol Woods	Bristol	198.28
11	Fox River (Kenosha)	Silver Lake	141.65
12	Hawthorn Hollow	Kenosha	96.40
13	Hooker Lake Marsh	Salem	46.20
14	Silver Lake Marsh	Silver Lake	35.43
15	Mud Lake Sedge Meadow	Bristol	34.10
16	Gift Lands	n/a	22.00
17	Old Settlers	Paddock Lake	18.10
18	Paddock Lake Marsh	Paddock Lake	5.17
19	North Point Marina	Winthrop Harbor	3.04
20	Van Patten Woods	Wadsworth	2.87
21	Dutch Gap	Antioch	1.81
22	Pine Dunes	Antioch	1.36
23	Spring Bluff	Winthrop Harbor	1.15
24	Karcher Marsh	Bohners Lake	1.07
25	Redwing Slough	<i>No Data</i>	0.63
26	Powers Lake	Powers Lake	0.50
27	Elizabeth Lake	Twin Lakes	0.38
28	Gander Mountain	Antioch	0.02

Managed Lands (Cont'd)

#	Name	City	Category	Waterbody	Location	Comments	Area(acres)
1	Richard Bong	Kansasville	State Recreation Area	Multiple lakes and wetlands	Nine mi. W of I-94 on WI Hwy 142 and between WI Hwy 75 and 312th Ave., N of 31st St.	4,515 ac. recreation area	4,553.44
2	New Munster	Wheatland	State Wildlife Area	Bassett Creek; Fox River; New Munster Marsh; Lilly Lake; Palmer Creek	One mi. N of Twin Lakes, 3 mi. W of Silver Lake.	Contains New Munster Bog Island State Natural Area. 1226 ac. of important pheasant and upland game habitat. Managed to maintain native communities.	1,497.78
3	Chiwaukee Prairie	Kenosha	State Natural Area	Lake Michigan	Mostly E of Sheridan Rd. from Kenosha Dunes to 116th St. T1N-R23E, Sections 7, 8, 17-20, 29-32.	DNR managed, dual ownership with TNC. 485 ac. ridge and swale topography, intact coastal wetland. Very diverse habitat, many T&E species present.	486.61
4	Peat Lake	Silver Lake	State Habitat Area	Fox River, Peat Lake	S parcel S of Camp Lake on 280th St. N parcel between Fox River and Tuttle Rd., N of Wilmot Rd.	Small, shallow lake with sedge meadow and marsh. Heavy wildlife use area.	480.09
5	Prairie Springs	Pleasant Prairie	Village Park	Lake Andrea, Des Plaines River, Jerome Creek	N of 104th St., W of Co Hwy H	<i>No Data</i>	468.37
6	Petrifying Springs	Kenosha	County Park	Pike River	Berryville Rd = Co Hwy A = 7th St.	Also a golf course.	351.43
7	KD / West End	Twin Lakes	County Park	Palmer Creek	Across 352nd Ave from WMA	Former quarry	337.61
8	Silver Lake	Silver Lake	County Park	Silver Lake	NE shore of lake to 1/2 mi. inland	<i>No Data</i>	259.24
9	Camp Lake	Trevor	State Fishery Area	Camp Lake	Wetlands on W and SW shores of Camp Lake.	Fish Hatchery	227.35
10	Bristol Woods	Bristol	County Park	Dutch Gap Canal; unnamed ponds	<i>No Data</i>	Emergency # is County Sheriff	198.28
11	Fox River (Kenosha)	Silver Lake	County Park	Fox River	S of 93rd St, between river and Co Hwy W	<i>No Data</i>	141.65
12	Hawthorn Hollow	Kenosha	Private Nature Preserve	Pike River	Green Bay Rd. (Hwy 31)	Environmental education sanctuary and arboretum	96.40
13	Hooker Lake Marsh	Salem	State Fishery Area	Hooker Lake, Salem Brook	On N shore of Hooker Lake.	Fish Hatchery	46.20

14	Silver Lake Marsh	Silver Lake	State Fishery Area	Silver Lake	Marsh on N shore of lake	<i>No Data</i>	35.43
15	Mud Lake Sedge Meadow	Bristol	County Natural Area	Mud Lake	<i>No Data</i>	<i>No Data</i>	34.10
16	Gift Lands	n/a	Miscellaneous Land	Multiple lakes, streams, and wetlands	Statewide	Miscellaneous gift lands	22.00
17	Old Settlers	Paddock Lake	County Park	Paddock Lake	7 mi. W of I-94 on Hwy 50	<i>No Data</i>	18.10
18	Paddock Lake Marsh	Paddock Lake	State Habitat Area	Paddock Lake	SW corner of Paddock Lake in Paddock Lake.	Remnant habitat lands managed to improve water quality for fisheries.	5.17
19	North Point Marina	Winthrop Harbor	State Recreation Area	Lake Michigan	<i>No Data</i>	https://www.dnr.illinois.gov/Parks/Pages/NorthPointMarina.aspx	3.04
20	Van Patten Woods	Wadsworth	County Forest Preserve	Des Plaines River, Sterling Lake	<i>No Data</i>	https://www.lcfdp.org/van-patten-woods/	2.87
21	Dutch Gap	Antioch	County Forest Preserve	N Mill Creek, Nasr Pond,	<i>No Data</i>	https://www.lcfdp.org/	1.81
22	Pine Dunes	Antioch	County Forest Preserve	unnamed ponds	<i>No Data</i>	https://www.lcfdp.org/pine-dunes/	1.36
23	Spring Bluff	Winthrop Harbor	County Forest Preserve	Lake Michigan, Dead Dog Creek	<i>No Data</i>	https://www.lcfdp.org	1.15
24	Karcher Marsh	Bohners Lake	State Wildlife Area	Fox River	One mi. SE of Bohners Lake, E of Schaal Rd. and N of Karcher Rd.	Contains Karcher Springs State Natural Area, a wooded esker and calcareous fen.	1.07
25	Redwing Slough	<i>No Data</i>	State Natural Area	Deer Lake, Redwing Slough	E of Antioch	https://www.dnr.illinois.gov/hunting/FactSheets/Pages/RedwingSloughDeerLakeWaterfowl.aspx	0.63
26	Powers Lake	Powers Lake	State Public Access	Powers Lake	On NE shore of lake, 500 ft. NW of 392nd Ave. on Co. Hwy F.	Paved ramp and parking lot.	0.50
27	Elizabeth Lake	Twin Lakes	State Public Access	Elizabeth Lake	E shore of Elizabeth Lake, .2 mi. N of IL border. Across from Richmond Park Dr. on E Lake Shore Dr.	Two paved ramps and parking lot.	0.38
28	Gander Mountain	Antioch	County Forest Preserve	Fox River, unnamed ponds	<i>No Data</i>	https://www.lcfdp.org/gander-mountain/	0.02

Other Environmentally Sensitive Areas

#	Name	City	Area(acres)
1	Des Plaines River Lowlands	Kenosha	375.25
2	Friendship Lake Marsh	Kansasville	204.93
3	Section 11 Wetlands and Oak Woods	Kansasville	144.98
4	Co. Hwy NN Sedge Meadow	Kansasville	123.43
5	Des Plaines River Woodlands	Bristol	119.49
6	Powers Lake Tamarack Relict	Zenda	104.41
7	Schroeder Road Marsh	Kansasville	98.95
8	Merkt Woods	Bristol	51.03
9	Kenosha Sand Dunes	Kenosha	41.45
10	Sedge Meadow Co. Hwys B/AH	Trevor	24.92
11	Pike River Fish Stocking Area	Kenosha	24.12
12	Bain Station Railroad Prairie	Kenosha	7.92
13	Paris (Ehlen) Prairie Remnant	Kenosha	2.16
14	Cross Lake	Antioch	1.33

Other Environmentally Sensitive Areas (Cont'd)

#	Name	City	Category	Waterbody	Location	Comments	Area(acres)
1	Des Plaines River Lowlands	Kenosha	Important Terrestrial Habitat	Des Plaines River; Lake Andrea	Large wetland on N side of Lakeview Pkwy, between Prairie Springs Park and I-94.	Natural area of local significance. Upland/wetland complex along Des Plaines River. Valuable wildlife habitat in developed area. T&E species present.	375.25
2	Friendship Lake Marsh	Kansasville	Important Aquatic Habitat	Friendship Lake	Four mi. SW of Union Grove, just N of WI Hwy 142.	Natural area of county or regional significance. Cattail marsh and sedge meadow with good quality kettle lake. Valuable habitat for marshland birds.	204.93
3	Section 11 Wetlands and Oak Woods	Kansasville	Important Terrestrial Habitat	Friendship Lake	Three mi. SW of Union Grove.	Natural area of local significance. Moderate quality wetland complex of sedge meadow and cattail marsh within disturbed oak woods.	144.98
4	Co. Hwy NN Sedge Meadow	Kansasville	Important Aquatic Habitat	Petterson Creek	Wetland on S side of NN between Co. Hwy B and 308th Ave.	Natural area of county or regional significance. Good quality sedge meadow.	123.43
5	Des Plaines River Woodlands	Bristol	Important Terrestrial Habitat	Des Plaines River; Root River	One mi. along Des Plaines River from I-94 westward. No road access.	Natural area of local significance. Sedge meadow, shallow marsh, and lowland hardwoods.	119.49
6	Powers Lake Tamarack Relict	Zenda	Important Terrestrial Habitat	New Munster Creek; Palmer Creek; Powers Lake	One mi. NE of Powers Lake. No road access.	Natural area of local significance. Disturbed wetland complex of marsh, sedge meadow, shrub-carr, and tamarack.	104.41
7	Schroeder Road Marsh	Kansasville	Important Aquatic Habitat	Unnamed Creek; Unnamed Pond	Two mi. SW of Union Grove.	Natural area of county or regional significance. Shallow cattail marsh and sedge meadow.	98.95

8	Merk Woods	Bristol	Important Terrestrial Habitat	Des Plaines River	At SE corner of Bristol, access from 84th St.	Natural area of county or regional significance. Good quality dry-mesic oak woods. Diverse ground flora.	51.03
9	Kenosha Sand Dunes	Kenosha	Outstanding & Exceptional Terrestrial Resource	Kenosha Sand Dunes	Dunes along lake shore from Southport Park to Carol Beach.	This is one of the few dune systems in southeastern Wisconsin, and rare plant species are present in both prairie and dune habitats.	41.45
10	Sedge Meadow Co. Hwys B/AH	Trevor	Important Aquatic Habitat	Fox River; Silver Lake	Quarter mi. S of Silver Lake.	Natural area of local significance. Good quality sedge meadow with large number of native species.	24.92
11	Pike River Fish Stocking Area	Kenosha	Important Aquatic Habitat	Pike River; Lake Michigan	Lowest 1.5 mi. of Pike River in Kenosha.	<i>No Data</i>	24.12
12	Bain Station Railroad Prairie	Kenosha	Important Terrestrial Habitat	Jerome Creek	N side of Bain Station Rd., .5 mi. W of WI Hwy 31.	Natural area of local significance. Moderate quality mesic prairie remnant along RR ROW.	7.92
13	Paris (Ehlen) Prairie Remnant	Kenosha	Important Terrestrial Habitat	Des Plaines River	Tiny remnant on SW corner of intersection, 4 mi. S of Union Grove.	Natural area of local significance. Good quality mesic prairie remnant with critical species.	2.16
14	Cross Lake	Antioch	High Quality Natural Area	Cross Lake	Along state line, reach via North Ave. and Oakwood Dr.	Category: II	1.33

Historic Places

#	Name	Address	City	Emergency Phone	Contact Phone	Comments	Count
1	Rosinco	<i>No Data</i>	Lake Michigan	800-943-0003	Wisconsin Historical Society	<i>No Data</i>	1
2	Southport Beach House	<i>No Data</i>	Kenosha	800-943-0003	Wisconsin Historical Society	<i>No Data</i>	1
3	Washington Park Clubhouse	<i>No Data</i>	Kenosha	800-943-0003	Wisconsin Historical Society	<i>No Data</i>	1
4	Simmons Island Beach House	<i>No Data</i>	Kenosha	800-943-0003	Wisconsin Historical Society	<i>No Data</i>	1
5	Isermann, Frank and Jane, House	<i>No Data</i>	Kenosha	800-943-0003	Wisconsin Historical Society	<i>No Data</i>	1
6	Isermann, Anthony and Caroline, House	<i>No Data</i>	Kenosha	800-943-0003	Wisconsin Historical Society	<i>No Data</i>	1
7	Kenosha North Pierhead Light	<i>No Data</i>	Kenosha	800-943-0003	Wisconsin Historical Society	<i>No Data</i>	1
8	WISCONSIN shipwreck (iron steamer)	<i>No Data</i>	Kenosha	800-943-0003	Wisconsin Historical Society	<i>No Data</i>	1
9	Simmons, Gilbert M., Memorial Library	<i>No Data</i>	Kenosha	800-943-0003	Wisconsin Historical Society	<i>No Data</i>	1
10	Weed, Justin, House	<i>No Data</i>	Kenosha	800-943-0003	Wisconsin Historical Society	<i>No Data</i>	1
11	Kemper Hall	<i>No Data</i>	Kenosha	800-943-0003	Wisconsin Historical Society	<i>No Data</i>	1
12	McCaffary, John, House	<i>No Data</i>	Kenosha	800-943-0003	Wisconsin Historical Society	<i>No Data</i>	1
13	St. Matthew's Episcopal Church	<i>No Data</i>	Kenosha	800-943-0003	Wisconsin Historical Society	<i>No Data</i>	1
14	Boys and Girls Library	<i>No Data</i>	Kenosha	800-943-0003	Wisconsin Historical Society	<i>No Data</i>	1
15	Manor House	<i>No Data</i>	Kenosha	800-943-0003	Wisconsin Historical Society	<i>No Data</i>	1
16	Kenosha County Courthouse and Jail	<i>No Data</i>	Kenosha	800-943-0003	Wisconsin Historical Society	<i>No Data</i>	1
17	Kenosha Light Station	<i>No Data</i>	Kenosha	800-943-0003	Wisconsin Historical Society	<i>No Data</i>	1

Aboveground Storage Tanks

#	Name	City	Count
1	Danalan, LLC	Kenosha	1
2	Jerry Willkomm, Inc.	Somers	1
3	WE Energies - Pleasant Prairie Power Plant (PPPP)	Pleasant Prairie	1
4	Wisconsin Fuel & Heating, Inc.	Kenosha	1
5	Costco Wholesale #1198	Pleasant Prairie	1
6	Paris Generating Station	Union Grove	1
7	Kenosha Beef International	Kenosha	1
8	Emco Chemical Distributors, Inc.	Pleasant Prairie	1
9	Rust-Oleum Corp.	Pleasant Prairie	1
10	Mondi Akrosil, LLC - Pleasant Prairie	Pleasant Prairie	1
11	Speedway 7465	Kenosha	1
12	AVP Kenosha Aviation	Kenosha	1
13	Walbec Group - Paris Asphalt Plant - C23	Kenosha	1

Aboveground Storage Tanks (Cont'd)

#	Name	City	Products	Oil Volume	Oil Tanks	Comments	Count
1	Danalan, LLC	Kenosha	Jet-A	44667	6	<i>No Data</i>	1
2	Jerry Willkomm, Inc.	Somers	Diesel, Unleaded Gasoline, Fuel Oil	126000	9	<i>No Data</i>	1
3	WE Energies - Pleasant Prairie Power Plant (PPPP)	Pleasant Prairie	Diesel, Chemical, New Oil, Other	469510	18	<i>No Data</i>	1
4	Wisconsin Fuel & Heating, Inc.	Kenosha	<i>No Data</i>	98634	0	<i>No Data</i>	1
5	Costco Wholesale #1198	Pleasant Prairie	Gasoline	90391	0	<i>No Data</i>	1
6	Paris Generating Station	Union Grove	Diesel, Fuel Oil	1492150	3	<i>No Data</i>	1
7	Kenosha Beef International	Kenosha	Diesel	59198	1	<i>No Data</i>	1
8	Emco Chemical Distributors, Inc.	Pleasant Prairie	Chemical	1042891	70	<i>No Data</i>	1
9	Rust-Oleum Corp.	Pleasant Prairie	Diesel, Chemical, Hazardous Waste	436642	45	<i>No Data</i>	1
10	Mondi Akrosil, LLC - Pleasant Prairie	Pleasant Prairie	Chemical	45300	16	<i>No Data</i>	1
11	Speedway 7465	Kenosha	Diesel, Gasohol, Gasoline, Kerosene	62260	0	<i>No Data</i>	1
12	AVP Kenosha Aviation	Kenosha	Aviation Fuel, Gas-Ethanol Blend	57000	4	<i>No Data</i>	1
13	Walbec Group - Paris Asphalt Plant - C23	Kenosha	Asphalt, Fuel Oil	63923	0	<i>No Data</i>	1

Hazardous Materials Storage

#	Name	City	Count
1	Paris Generating Station	Union Grove	1
2	Kenosha Water Production Facility	Kenosha	1
3	Beckart Environmental, Inc.	Kenosha	1
4	Kenosha Water Utility	Kenosha	1
5	Kenosha Engine Plant	Kenosha	1
6	Pepsi Beverages Co. - Pleasant Prairie	Pleasant Prairie	1
7	SuperValu - Pleasant Prairie	Pleasant Prairie	1
8	Affiliated Foods Midwest Co-op, Inc.	Kenosha	1
9	Qualawash - Pleasant Prairie	Pleasant Prairie	1
10	Rust-Oleum Distribution Center	Kenosha	1
11	ACCO Brands - Pleasant Prairie	Pleasant Prairie	1
12	Roundy's Supermarkets Commissary	Kenosha	1
13	Kenosha Medical Center Campus	Kenosha	1
14	ACCO Manufacturing	Pleasant Prairie	1
15	Finishing & Plating Service, Inc.	Kenosha	1
16	EPG - a Division of Cenveo Corp.	Kenosha	1
17	Salem Utility District #1	Paddock Lake	1
18	Vista International Packaging - 88th Place	Kenosha	1
19	Teleflex Medical OEM - Kenosha Facility	Kenosha	1
20	Iris USA - Kentaro Ohyama	Pleasant Prairie	1
21	Vista International Packaging - 29th Ave.	Kenosha	1
22	Ocean Spray Cranberries - Kenosha	Kenosha	1
23	Schmidt Implement Co., Inc.	Salem	1
24	Fair Oaks Farms - 95th St.	Pleasant Prairie	1
25	Arvato Digital Services - 100th St.	Pleasant Prairie	1
26	First Industrial Realty Trust	Pleasant Prairie	1
27	Honeywell - Pleasant Prairie	Pleasant Prairie	1
28	Breezy Hill Nursery	Salem	1
29	Airgas North America - Kenosha	Kenosha	1
30	Pleasant Prairie Power Plant	Pleasant Prairie	1
31	Arvato Digital Services - 80th St.	Pleasant Prairie	1
32	Kenosha Beef Intl.	Kenosha	1
33	Olds Products Co.	Pleasant Prairie	1
34	Schmidt Implement Co. Warehouse	Salem	1
35	Unified Solutions	Pleasant Prairie	1
36	Gordon Food Service	Kenosha	1
37	Central Storage & Warehouse - Pleasant Prairie	Pleasant Prairie	1
38	Lakeview Farms	Bristol	1
39	Rust-Oleum Corp.	Pleasant Prairie	1
40	Hamilton Sundstrand/Sundyne	Pleasant Prairie	1
41	Hospira Worldwide, Inc.	Pleasant Prairie	1
42	LTO Industries, Inc.	Bristol	1

43	Coleman Chemical - Midwest Distribution Center	Pleasant Prairie	1
44	Laminated Products, Inc.	Kenosha	1
45	Pheasant Run Recycling & Disposal Facility	Bristol	1
46	Rockford Industrial Welding Supply - Kenosha	Kenosha	1
47	Fair Oaks Farms - 102nd St.	Pleasant Prairie	1

Hazardous Materials Storage (Cont'd)

#	Name	City	Contact Phone	Materials/CAS	Count
1	Paris Generating Station	Union Grove	414-221-2174; 414-221-4853	(7664-93-9)	1
2	Kenosha Water Production Facility	Kenosha	262-653-4331; 262-653-4335	(7782-50-5); (7664-93-9)	1
3	Beckart Environmental, Inc.	Kenosha	847-990-0559; 262-656-7680	(7664-39-3)	1
4	Kenosha Water Utility	Kenosha	262-653-4335; 262-653-4349	(7664-09-5); (7647-01-0); (7782-50-5)	1
5	Kenosha Engine Plant	Kenosha	312-588-7115; 312-588-7115	(7664-39-3)	1
6	Pepsi Beverages Co. - Pleasant Prairie	Pleasant Prairie	262-632-5928; 262-694-2005	(7664-39-3)	1
7	SuperValu - Pleasant Prairie	Pleasant Prairie	217-898-1784; 262-947-9411	(7664-93-9); (7664-41-7)	1
8	Affiliated Foods Midwest Co-op, Inc.	Kenosha	402-649-0280; 262-654-4896	(7664-41-7); (7664-93-9)	1
9	Qualawash - Pleasant Prairie	Pleasant Prairie	423-298-1373; 423-842-1488	(7664-39-3)	1
10	Rust-Oleum Distribution Center	Kenosha	262-657-8500; 262-947-6853	(7664-39-3)	1
11	ACCO Brands - Pleasant Prairie	Pleasant Prairie	262-719-9020; 262-947-1934	(7664-39-3)	1
12	Roundy's Supermarkets Commissary	Kenosha	414-232-2938; 414-231-6906	(7697-37-2); (7664-93-9); (7664-41-7); (79-21-0)	1
13	Kenosha Medical Center Campus	Kenosha	262-656-2011; 262-656-2011	(7664-39-3)	1
14	ACCO Manufacturing	Pleasant Prairie	262-719-9020; 262-947-1934	(7664-39-3)	1
15	Finishing & Plating Service, Inc.	Kenosha	262-657-7255; 262-658-3525	(7664-39-3)	1
16	EPG - a Division of Cenvo Corp.	Kenosha	262-997-0553; 262-605-3110	(7664-39-3)	1
17	Salem Utility District #1	Paddock Lake	262-620-6029; 262-862-2371	(7782-50-5)	1
18	Vista International Packaging - 88th Place	Kenosha	262-818-6019; 262-697-6523	(7664-39-3)	1
19	Teleflex Medical OEM - Kenosha Facility	Kenosha	262-818-3109; 262-657-2800	(7697-37-2)	1
20	Iris USA - Kentaro Ohyama	Pleasant Prairie	262-694-7005; 262-612-1000	(7664-39-3)	1
21	Vista International Packaging - 29th Ave.	Kenosha	262-694-2276; 262-658-1374	(7664-39-3)	1
22	Ocean Spray Cranberries - Kenosha	Kenosha	262-942-5300; 262-942-5305	(7664-93-9); (7697-37-2); (7664-41-7)	1
23	Schmidt Implement Co., Inc.	Salem	262-539-2719; 262-843-2326	(7664-39-3)	1
24	Fair Oaks Farms - 95th St.	Pleasant Prairie	262-945-7229; 262-947-0320	(7664-41-7); (7664-93-9)	1
25	Arvato Digital Services - 100th St.	Pleasant Prairie	262-960-9730; 262-947-7115	(7664-39-3)	1
26	First Industrial Realty Trust	Pleasant Prairie	847-682-2772; 262-577-2034	(7664-39-3)	1

27	Honeywell - Pleasant Prairie	Pleasant Prairie	262-770-1261; 262-947-0720	(7664-39-3)	1
28	Breezy Hill Nursery	Salem	262-620-2111; 262-537-2111	(7664-39-3)	1
29	Airgas North America - Kenosha	Kenosha	262-620-1718; 262-654-9178	(7782-50-5)	1
30	Pleasant Prairie Power Plant	Pleasant Prairie	262-947-5351; 262-947-5358	(7664-93-9), (50-00-0)	1
31	Arvato Digital Services - 80th St.	Pleasant Prairie	262-960-9730; 262-947-7115	(7664-39-3)	1
32	Kenosha Beef Intl.	Kenosha	262-620-5696; 262-859-2272	(7664-41-7)	1
33	Olds Products Co.	Pleasant Prairie	847-548-8573; 262-947-3500	(7664-39-3)	1
34	Schmidt Implement Co. Warehouse	Salem	262-539-2719; 262-843-2326	(7664-39-3)	1
35	Unified Solutions	Pleasant Prairie	262-515-4710; 262-942-5200	(7664-39-3)	1
36	Gordon Food Service	Kenosha	616-862-0431; 616-717-7784	(7664-41-7)	1
37	Central Storage & Warehouse - Pleasant Prairie	Pleasant Prairie	608-358-6189; 262-947-7800	(7664-41-7); (7664-93-9)	1
38	Lakeview Farms	Bristol	414-331-4846; 262-857-2316	(7664-41-7)	1
39	Rust-Oleum Corp.	Pleasant Prairie	262-947-7220; 262-947-6853	(7664-39-3)	1
40	Hamilton Sundstrand/Sundyne	Pleasant Prairie	262-744-0804; 262-744-0804	(7664-39-3)	1
41	Hospira Worldwide, Inc.	Pleasant Prairie	224-623-2947; 262-577-6092	(7664-39-3)	1
42	LTO Industries, Inc.	Bristol	262-818-1462; 262-857-7904	(7664-39-3)	1
43	Coleman Chemical - Midwest Distribution Center	Pleasant Prairie	847-274-8829; 262-947-9051	(7664-39-3)	1
44	Laminated Products, Inc.	Kenosha	262-654-5268; 262-658-4114	(7664-39-3)	1
45	Pheasant Run Recycling & Disposal Facility	Bristol	414-788-5665; 262-857-7956	(7664-39-3)	1
46	Rockford Industrial Welding Supply - Kenosha	Kenosha	815-289-7170; 262-653-9000	(7664-41-7)	1
47	Fair Oaks Farms - 102nd St.	Pleasant Prairie	262-945-7229; 262-947-0320	(7664-41-7); (7664-93-9)	1

Railroads

#	Railroad	Emergency Phone	Contact Phone	Class	Length(mi)
1	Union Pacific	888-877-7267	402-544-5000	1	35.14
2	Canadian Pacific Railway Limited	800-716-9132 (Police)	888-333-6370	No Data	12.18
3	Canadian National	800-465-9239 (Police)	888-888-5909	1	10.06

Petroleum Pipelines

#	Company	System	Emergency Phone	Contact Phone	Length(mi)
1	West Shore Pipeline Co.	XX254NO	888-625-7310	610-904-4113	12.33
2	West Shore Pipeline Co.	LU254XX	888-625-7310	610-904-4113	0.08

Natural Gas Liquid Pipelines

#	Operator	Pipe Type	Length(mi)
1	ANR Pipeline Co.	Interstate	20.45
2	Natural Gas PL Co. of Am	Interstate	0.20

Oil & Natural Gas Pipelines (2015)

#	Owner	Operator	Type	NAICS Description	Commodity	Length(mi)
1	ANR Pipeline Co.	ANR Pipeline Co.	Gas Transmission	Pipeline Transportation of Natural Gas	Natural Gas	42.98
2	West Shore Pipe Line Co.	West Shore Pipe Line Co.	Product Lines	Pipeline Transportation of Refined Petroleum Products	Non-HVL Product	12.43
3	North Shore Gas Co.	North Shore Gas Co.	Gas Transmission	Pipeline Transportation of Natural Gas	Natural Gas	10.41
4	Horizon Pipeline LLC	Horizon Pipeline LLC	Gas Transmission	Pipeline Transportation of Natural Gas	Natural Gas	7.57
5	We Energies	We Energies	Gas Transmission	Pipeline Transportation of Natural Gas	Natural Gas	7.45

Marinas

#	Name	Address	City	Emergency Phone	Contact Phone	Waterbody	Count
1	Simmons Island Marina	4520 Harbor Dr.	Kenosha	262-636-3211	262-653-3910; 262-648-5225	Lake Michigan	1
2	Villa Marina Docks	4927 7th Ave.	Kenosha	262-605-7900	262-652-9400	Lake Michigan	1
3	Southport Marina	21 56th St.	Kenosha	262-636-3211	262-657-5565; 262-653-4080	Lake Michigan	1

Boat Access

#	Name	Operator	Waterbody	Latitude	Longitude	Count
1	Powers Lake North	WI DNR	Powers Lake	42.55129	-88.28847	1
2	Hooker Lake Boat Launch West - 83rd Street	Village of Salem Lakes	Hooker Lake	42.55586	-88.10838	1
3	East Lake Flowage (Vern Wolf Lake)	WI DNR	Vern Wolf Lake	42.6287	-88.12991	1
4	Hooker Lake Boat Launch North	Village of Paddock Lake	Hooker Lake	42.56407	-88.10045	1
5	Hooker Lake - 80th Place Road End Launch	Town of Salem	Hooker Lake	42.5607	-88.09609	1
6	Montgomery Lake Carry-in	Town of Salem	Montgomery Lake	42.55321	-88.08294	1
7	Lake Mary Lance Park Boat Ramp	Village of Twin Lakes	Lake Mary	42.52931	-88.25356	1
8	Camp Lake Boat Ramp NW	Town of Salem	Camp Lake	42.52941	-88.14562	1
9	68th Street Boat Ramp	Village of Paddock Lake	Paddock Lake	42.57431	-88.09665	1
10	Shangrila-Benet Lake	Town of Bristol	Benet Lake	42.50383	-88.06545	1
11	Lilly Lake Boat Ramp	Town of Wheatland	Lilly Lake	42.56546	-88.2158	1
12	George Lake	Village of Bristol	George Lake	42.52415	-88.03649	1
13	Prairie Springs Park Boat Launch	Village of Pleasant Prairie	Lake Andrea	42.53613	-87.9152	1
14	Center Lake Boat Ramp	Town of Salem	Center Lake	42.5383	-88.13972	1
15	Powers Lake South	Town of Randall	Powers Lake	42.54224	-88.29068	1
16	Silver Lake - Highway F Boat Access	Village of Silver Lake	Silver Lake	42.543	-88.15888	1
17	Camp Lake S - Fishery Area Boat Launch	WI DNR	Camp Lake	42.51335	-88.14415	1
18	Silver Lake SW - Cogswell Drive Boat Ramp	Village of Silver Lake	Silver Lake	42.55319	-88.16271	1
19	Fox River County Park Boat Ramp	Kenosha County Parks Department	Fox River	42.54095	-88.17074	1
20	Simmon's Island Boat Harbor	City of Kenosha Parks Dept	Lake Michigan	42.59493	-87.81705	1
21	Silver Lake Public Access - 288th Avenue	WI DNR	Silver Lake	42.55728	-88.1547	1
22	Elizabeth Lake	Village of Twin Lakes	Elizabeth Lake	42.5092	-88.2755	1
23	Runyard Wilson Park Carry-in	Town of Salem	Rock Lake	42.49957	-88.1163	1
24	Camp Lake	WI DNR - Land Maintenance Technician	Camp Lake	42.51247	-88.15521	1
25	106th Place Boat Launch	Town of Salem	Camp Lake	42.52052	-88.1501	1

26	Fox River Canoe Launch	Town of Wheatland	Fox River	42.61099	-88.22515	1
27	Elizabeth Lake Public Boat Launch	WI DNR	Elizabeth Lake	42.4975	-88.27263	1

Non-navigational Dams

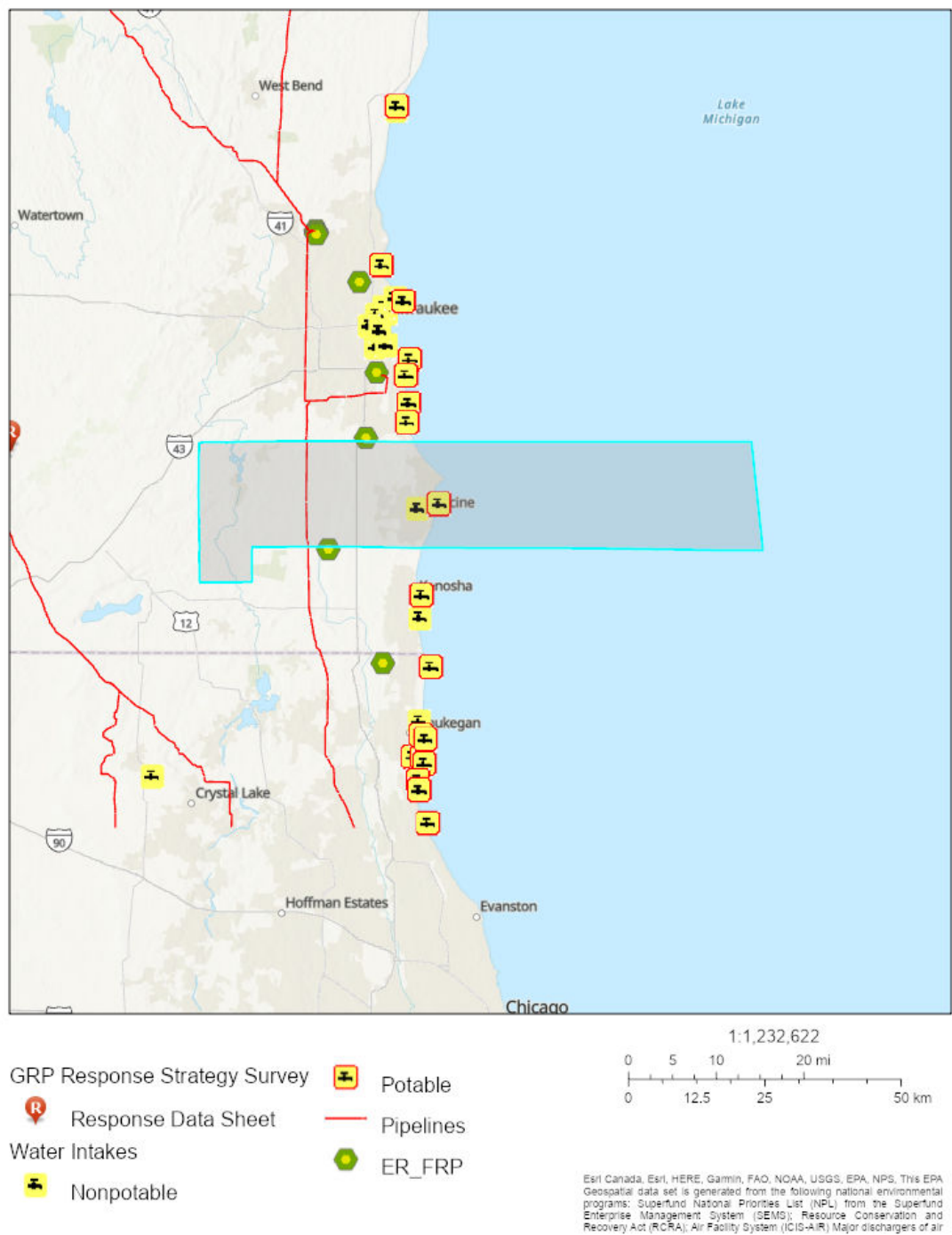
#	Name	Latitude	Longitude	Count
1	Lake Shangri La	42.507145627	-88.064962234	1
2	Rock Lake	42.503880066	-88.120871312	1
3	Hawke	42.529429016	-88.229942123	1
4	Hooker Lake	42.561741764	-88.095518854	1
5	Camp Lake	42.509094904	-88.147681911	1
6	Paddock Lake	42.57047376	-88.09732438	1
7	Silver Lake	42.542902442	-88.158511348	1
8	Lake George	42.528862247	-88.035869879	1
9	Voltz Lake	42.509169031	-88.08817936	1
10	Center Lake	42.532274606	-88.13846107	1
11	Dyer Lake	42.60689276	-88.292088796	1
12	Bong Recreation Area 2	42.656393436	-88.133527091	1
13	Bong Recreation Area 5	42.632228084	-88.153004058	1
14	Bong Recreation Area 6	42.634258716	-88.169188798	1
15	Bong Recreation Area 7	42.626383135	-88.176916837	1
16	Pike Creek	42.598724829	-87.830340515	1
17	Bong Recreation Area 1	42.622597067	-88.153739121	1
18	Bong Recreation Area 8	42.625085672	-88.113742265	1
19	Meyer Material KD Pit	42.556834434	-88.237680426	1

Racine County Screening Report

Area of Interest (AOI) Information

Area : 506,953.55 acres

Apr 15 2022 10:47:09 Central Daylight Time



Racine County

Summary

Name	Count	Area(acres)	Length(mi)
Local EOC	3	N/A	N/A
Public Health Departments	3	N/A	N/A
Counties	1	506,953.55	N/A
State Contacts	1	220,576.22	N/A
Major Cities and Towns	16	N/A	N/A
FRP	0	N/A	N/A
RMP	19	N/A	N/A
Wastewater Treatment Facilities	7	N/A	N/A
Rivers & Streams	12	N/A	74.23
Lakes & Ponds	84	171,122.85	N/A
Tribal Lands	0	0	N/A
Tribal Lands (Cont'd)	0	0	N/A
Hospitals	4	N/A	N/A
Hospitals (Cont'd)	4	N/A	N/A
Urgent Care Facilities	4	N/A	N/A
Water Intakes	4	N/A	N/A
Water Intakes (Cont'd)	4	N/A	N/A
Special Designated Areas	12	493.99	N/A
Special Designated Areas (Cont'd)	12	493.99	N/A
Managed Lands	51	5,706.34	N/A
Managed Lands (Cont'd)	51	5,706.34	N/A
Other Environmentally Sensitive Areas	23	1,191.65	N/A
Other Environmentally Sensitive Areas (Cont'd)	23	1,191.65	N/A
Historic Places	41	N/A	N/A
Archaeological Sites	0	0	N/A
Threatened and Endangered Species	0	N/A	0
Aboveground Storage Tanks	17	N/A	N/A
Aboveground Storage Tanks (Cont'd)	17	N/A	N/A
Hazardous Materials Storage	25	N/A	N/A
Hazardous Materials Storage (Cont'd)	25	N/A	N/A
Railroads	23	N/A	65.77
Petroleum Pipelines	2	N/A	12.02
Natural Gas Liquid Pipelines	4	N/A	18.98
Oil & Natural Gas Pipelines (2015)	17	N/A	108.63
Marinas	9	N/A	N/A
Boat Access	16	N/A	N/A
Navigation Locks & Dams	0	N/A	N/A
Non-navigational Dams	14	N/A	N/A

Response Strategies	0	N/A	N/A
Response Strategies (Cont'd)	0	N/A	N/A
Response Strategies (Cont'd)	0	N/A	N/A

Local EOC

#	Name	Address	City	Phone	Has Generator	Directions	Count
1	RACINE COUNTY EMERGENCY OPERATIONS CENTER	730 WISCONSIN AVENUE	RACINE	262-636-3515	Y	<i>No Data</i>	1
2	CALEDONIA EMERGENCY OPERATIONS CENTER	6900 NICHOLSON ROAD	CALEDONIA	262-835-4423	Y	<i>No Data</i>	1
3	BURLINGTON EMERGENCY OPERATIONS CENTER	224 EAST JEFFERSON STREET	BURLINGTON	262-342-1100	Y	NORTH SIDE OF EAST JEFFERSON STREET BETWEEN NORTH PINE STREET AND NORTH DODGE STREET	1

Public Health Departments

#	Name	Address	City	Phone	Website	Count
1	CALEDONIA / MOUNT PLEASANT HEALTH DEPARTMENT	10005 NORTHWESTERN AVENUE	FRANKSVILLE	262-835-6432	<i>No Data</i>	1
2	WESTERN RACINE COUNTY HEALTH DEPARTMENT	156 EAST STATE STREET	BURLINGTON	262-763-4930	<i>No Data</i>	1
3	RACINE CITY HEALTH DEPARTMENT	730 WASHINGTON AVENUE	RACINE	262-636-9201	<i>No Data</i>	1

Counties

#	County	Point of Contact	Emergency Management Phone	LEPC Chair	LEPC Phone	Local Health Dept Phone	Area(acres)
1	Racine, Wisconsin	David Maack	262-636-3515	David Maack	262-636-3515	262-898-4460	506,953.55

State Contacts

#	State Emergency Management Phone	24-hr Emergency Management Phone	State Health Dept Phone	Homeland Security	Area(acres)
1	<i>No Data</i>	<i>No Data</i>	<i>No Data</i>	<i>No Data</i>	220,576.22

Major Cities and Towns

#	Name	Population	Elevation (Feet)	Count
1	Mount Pleasant	26197	715	1
2	Sturtevant	6970	702	1
3	Union Grove	4915	774	1
4	Waterford	5368	774	1
5	Wind Point	1723	614	1
6	Elmwood Park	497	650	1
7	Burlington	10464	768	1
8	North Bay	241	610	1
9	Racine	78860	623	1
10	Rochester	3682	768	1
11	Eagle Lake	1192	801	1
12	Bohners Lake	2444	846	1
13	Browns Lake	2039	781	1
14	Tichigan	5133	794	1
15	Wind Lake	5342	794	1
16	Caledonia	24705	722	1

RMP

#	Name	Address	City	Facility Website	Count
1	S.C. JOHNSON & SON, INC. - WAXDALE COMPLEX	2512 WILLOW ROAD	STURTEVANT	https://ofmpub.epa.gov/frs_public2/fii_query_detail_disp_program_facility?p_registry_id=110002044715	2
2	GOODWILL INDUSTRIES OF SOUTHEASTERN WISCONSIN INC.	5420 21ST. STREET	RACINE	https://ofmpub.epa.gov/frs_public2/fii_query_detail_disp_program_facility?p_registry_id=110000536590	1
3	JOHNSON DIVERSEY WAREHOUSE	14611 58TH ST	STURTEVANT	https://ofmpub.epa.gov/frs_public2/fii_query_detail_disp_program_facility?p_registry_id=110012558179	1
4	BURLINGTON - NH3	2316 S MILWAUKEE AVE	BURLINGTON	https://ofmpub.epa.gov/frs_public2/fii_query_detail_disp_program_facility?p_registry_id=110012180521	1
5	CONSERV FS, INC. (KANSASVILLE)	4304 SOUTH BEAUMONT AVENUE	KANSASVILLE	https://ofmpub.epa.gov/frs_public2/fii_query_detail_disp_program_facility?p_registry_id=110000564176	1
6	STURTEVANT REGIONAL DISTRIBUTION CENTER	2600 ENTERPRISE DRIVE	STURTEVANT	https://ofmpub.epa.gov/frs_public2/fii_query_detail_disp_program_facility?p_registry_id=110038364196	1
7	GLEASON ROLL OFF & RECYCLING INC	1349 23RD ST	RACINE	https://ofmpub.epa.gov/frs_public2/fii_query_detail_disp_program_facility?p_registry_id=110000419342	1
8	RACINE WASTEWATER TREATMENT FACILITY	2101 WISCONSIN AVE	RACINE	https://ofmpub.epa.gov/frs_public2/fii_query_detail_disp_program_facility?p_registry_id=110000419360	1
9	ECHO LAKE FOODS, FRANKSVILLE	2319 RAYMOND AVE.	FRANKSVILLE	https://ofmpub.epa.gov/frs_public2/fii_query_detail_disp_program_facility?p_registry_id=110000564700	1
10	RACINE WATER UTILITY	100 HUBBARD ST.	RACINE	https://ofmpub.epa.gov/frs_public2/fii_query_detail_disp_program_facility?p_registry_id=110000419324	1
11	UTI / DIVERSEY DISTRIBUTION CENTER	901 RENAISSANCE BLVD	STURTEVANT	https://ofmpub.epa.gov/frs_public2/fii_query_detail_disp_program_facility?p_registry_id=110038849342	1
12	JOHNSON DIVERSEY DISTRIBUTION (FORMER)	7100 DURAND AVE UNIT A	STURTEVANT	https://ofmpub.epa.gov/frs_public2/fii_query_detail_disp_program_facility?p_registry_id=110009448730	1

13	LANDMARK SERVICES COOPERATIVE - UNION GROVE	17702 COUNTY LINE RD	UNION GROVE	https://ofmpub.epa.gov/frs_public2/fii_query_detail_disp_program_facility?p_registry_id=110024599255	1
14	RACINE GRAIN	1313 S. COLONY AVE.	UNION GROVE	https://ofmpub.epa.gov/frs_public2/fii_query_detail_disp_program_facility?p_registry_id=110000549951	1
15	GOODWILL MANUFACTURING, INC.	1630 ENTERPRISE DR.	STURTEVANT	https://ofmpub.epa.gov/frs_public2/fii_query_detail_disp_program_facility?p_registry_id=110043378993	1
16	ECHO LAKE FOODS, INC - BURLINGTON	316 W. GROVE ST.	BURLINGTON	https://ofmpub.epa.gov/frs_public2/fii_query_detail_disp_program_facility?p_registry_id=110070070365	1
17	JONCO INDUSTRIES	1445 INTERNATIONAL DRIVE	MOUNT PLEASANT	https://ofmpub.epa.gov/frs_public2/fii_query_detail_disp_program_facility?p_registry_id=110070507085	1
18	SCJ PACKAGING OPERATION AT CURATIVE	2503 LINCOLNWOOD CT	RACINE	https://ofmpub.epa.gov/frs_public2/fii_query_detail_disp_program_facility?p_registry_id=110005531184	1

Wastewater Treatment Facilities

#	Name	Address	City	Description	Detailed Facility Report	Count
1	UNION GROVE VILLAGE	3710 67TH DRIVE	UNION GROVE	Major Non-Compliant NPDES Facility Inspected Within 1 Year	http://echo.epa.gov/detailed-facility-report?fid=110002321185	1
2	RACINE WASTEWATER UTILITY	2101 SOUTH WISCONSIN AVENUE	RACINE	Major Non-Compliant NPDES Facility Inspected Within 1 Year	http://echo.epa.gov/detailed-facility-report?fid=110000419360	1
3	EAGLE LAKE SEWER UTILITY	25300 KICKAPOO DRIVE	RACINE COUNTY	Minor Non-Compliant NPDES Facility Inspected Within 5 Years	http://echo.epa.gov/detailed-facility-report?fid=110010886737	1
4	YORKVILLE SEWER UTILITY DISTRICT NO 1	14100 WASHINGTON AVENUE, STURTEVANT, WI 53177	STURTEVANT	Minor Non-Compliant NPDES Facility Inspected Within 5 Years	http://echo.epa.gov/detailed-facility-report?fid=110010886871	1
5	BURLINGTON WATER POLLUTION CONTROL	2100 S. PINE STREET	BURLINGTON	Major Non-Compliant NPDES Facility Inspected Within 1 Year	http://echo.epa.gov/detailed-facility-report?fid=110039962751	1
6	WESTERN RACINE COUNTY SEWERAGE DISTRICT	1020 NORTH RIVER ROAD	ROCHESTER	Major Non-Compliant NPDES Facility Inspected Within 2 Years	http://echo.epa.gov/detailed-facility-report?fid=110002050431	1
7	NORWAY TN SANITARY DISTRICT 1 WWTF	STH 36	WIND LAKE	Major Non-Compliant NPDES Facility Inspected Within 3 Years	http://echo.epa.gov/detailed-facility-report?fid=110039970608	1

Rivers & Streams

#	Name	Length(mi)
1	Root River	20.69
2	Fox River	19.44
3	Muskego Canal	10.85
4	Pike River	6.82
5	Spring Brook	6.22
6	Hoosier Creek	3.40
7	Sugar Creek	2.42
8	Des Plaines River	1.77
9	Honey Creek	1.59
10	White River	1.02

Lakes & Ponds

#	Name	Type	Area(acres)
1	Lake Michigan	LakePond	163,365.69
2	<i>No Data</i>	SwampMarsh	3,685.35
3	Tichigan Lake	LakePond	1,209.28
4	Wind Lake 35	LakePond	914.98
5	Eagle Lake	LakePond	519.80
6	Browns Lake	LakePond	385.48
7	<i>No Data</i>	LakePond	364.42
8	Long Lake	LakePond	189.13
9	Bohner Lake	LakePond	137.25
10	Waubessee Lake	LakePond	132.18
11	Echo Lake	LakePond	80.82
12	Rockland Lake	LakePond	44.45
13	Horlicks Pond 178	LakePond	39.27
14	Bisanabi Lake	LakePond	14.91
15	Leda Lake	LakePond	12.91
16	Brock Lake	LakePond	12.22
17	Tahoe Lake	LakePond	5.84
18	Lake Denoon	LakePond	4.70
19	Delmonte Lake	LakePond	4.16

Hospitals

#	Name	City	Count
1	LAKEVIEW SPECIALTY HOSPITAL & REHAB CENTER	WATERFORD	1
2	AURORA MEMORIAL HSPTL BURLINGTON	BURLINGTON	1
3	ASCENSION-ALL SAINTS	RACINE	1
4	ASCENSION - ALL SAINTS	RACINE	1

Hospitals (Cont'd)

#	Name	City	Trauma Level	Helipad	Number of Beds	Owner	Count
1	LAKEVIEW SPECIALTY HOSPITAL & REHAB CENTER	WATERFORD	NOT AVAILABLE	N	39	PROPRIETARY	1
2	AURORA MEMORIAL HSPTL BURLINGTON	BURLINGTON	LEVEL IV	Y	123	NON-PROFIT	1
3	ASCENSION-ALL SAINTS	RACINE	NOT AVAILABLE	N	239	NON-PROFIT	1
4	ASCENSION - ALL SAINTS	RACINE	LEVEL III	Y	314	NON-PROFIT	1

Urgent Care Facilities

#	Name	Address	Address2	City	Phone	Directions	Count
1	CONCENTRA URGENT CARE - RACINE	1147 WARWICK WAY	No Data	RACINE	262-886-3997	LOCATED ON THE NORTH SIDE OF LINDERMAN AVENUE .1 MILE WEST OF S SUNNYSLOPE DR.	1
2	WHEATON FRANCISCAN HEALTHCARE WALK IN CLINIC	3807 SPRING STREET	No Data	RACINE	262-687-8150	LOCATED 0.2 MILES WEST OF OSBORNE BLVD, 0.15 MI SW OF SPRING ST.	1
3	AURORA HEALTH CENTER - WATERFORD	818 FORREST LANE	No Data	WATERFORD	262-514-3700	LOCATED ON THE NORTHEAST CORNER OF FORREST LN AND FOX LN	1
4	AURORA HEALTH CENTER - RACINE	8348 WASHINGTON AVENUE	No Data	RACINE	262-884-4000	LOCATED ON THE NORTH SIDE OF N FRONTAGE RD LESS THAN .1 MILE WEST OF COMMERCE DR.	1

Water Intakes

#	Name	Waterbody	Count
1	City of Racine	Lake Michigan	3
2	Root River Steelhead Facility	Root River	1

Water Intakes (Cont'd)

#	Name	Waterbody	Water Use	Intake Info	Location	Comments	Count
1	City of Racine	Lake Michigan	Public Water Supply	54" dia intake	<i>No Data</i>	Intake lengths 4500ft; reinforced concrete pipe material; intake type- cones (9)	1
2	City of Racine	Lake Michigan	Public Water Supply	36" dia intake	<i>No Data</i>	Intake lengths 7000ft; cast iron pipe material; intake type- crib	1
3	City of Racine	Lake Michigan	Public Water Supply	24" dia intake	<i>No Data</i>	Intake lengths 6600ft; cast iron pipe material; intake type- cone	1
4	Root River Steelhead Facility	Root River	Fish and Wildlife	unknown	<i>No Data</i>	<i>No Data</i>	1

Special Designated Areas

#	Name	City	Area(acres)
1	Wetlands Reserve Program	n/a	231.85
2	Renak - Polak Maple-Beech Woods	Caledonia	107.26
3	Cherry Lake Sedge Meadow	Burlington	82.82
4	Sander's Park Hardwoods	Racine	32.62
5	Karcher Springs	Burlington	30.23
6	Tichigan Creek	n/a	7.09
7	Root River Steelhead Facility	Racine	1.35
8	Eagle Lake	Eagle Lake	0.76

Special Designated Areas (Cont'd)

#	Name	City	Category	Waterbody	Location	Comments	Area(acres)
1	Wetlands Reserve Program	n/a	Conservation Easement	Multiple lakes, streams, and wetlands	<i>No Data</i>	Permanent conservation easement targeting restoration of wetland habitat.	231.85
2	Renak - Polak Maple-Beech Woods	Caledonia	State Natural Area	Root River	6 mi. N of Racine, .25 mi. E of WI Hwy 38 via Five Mile Rd. T4N-R22E, Section 14.	Outstanding southern mesic forest.	107.26
3	Cherry Lake Sedge Meadow	Burlington	State Natural Area	Fox River	Within Honey Creek Wildlife Area, 4 mi. NE of Burlington between Co. Rds. FF and W. One mi. SW of Rochester. T3N-R19E, Sections 10, 15.	Sedge meadow, fen, and wet forest communities in glacial till basin. Tamarack-poison sumac bog to NE.	82.82
4	Sander's Park Hardwoods	Racine	State Natural Area	Pike River trib.	SW of Racine on Wood Rd., N of County Line Rd. T3N-R22E, Section 36 N1/2 SE1/4.	Quality hardwood forest within Sander's Park.	32.62
5	Karcher Springs	Burlington	State Natural Area	Karcher Marsh; Fox River	Within Karcher Marsh Wildlife Area, 4 mi. S of Burlington via WI Hwy 83. T2N-R19E, Section 21.	Complex of springs, calcareous fen, and a stream. Active, disturbed springs feed marl-bottomed stream. Occasionally flooded by beaver activity.	30.23
6	Tichigan Creek	n/a	Trout Stream	Tichigan Creek	Statewide	Trout Stream: No point sources discharging pollutants directly to the water.	7.09
7	Root River Steelhead Facility	Racine	State Fish Hatchery	Root River	W of Lincoln Park on Root River.	Egg taking site - steelhead trout, coho and chinook salmon.	1.35
8	Eagle Lake	Eagle Lake	State Fishery Area	Eagle Lake	Wetlands on NW shore and around Eagle Lake Manor development on SW shore of lake.	Fishery Area easement. Fishery	0.76

Managed Lands

#	Name	City	Area(acres)
1	Tichigan	Waterford North	1,566.47
2	Root River Parkway	n/a	680.41
3	Burlington	<i>No Data</i>	400.26
4	Wind Lake	Wind Lake	361.77
5	Karcher Marsh	Bohners Lake	280.64
6	Case Eagle Park	Burlington	242.09
7	Cliffside	Racine	218.89
8	W.R. Wadewitz Nature Camp	Waterford	175.84
9	Nicholson Wildlife Refuge	Franksville	126.43
10	Saller Woods	Burlington	115.65
11	Renak-Polak Maple-Beech Woods	Caledonia	107.26
12	Eagle Lake	Eagle Lake	96.94
13	Honey Creek	East Troy	92.36
14	Burlington to Kansasville	Burlington	91.59
15	Honey Creek	n/a	86.51
16	Wehmhoff Woodland Preserve	Burlington	79.82
17	Dover	Union Grove	79.50
18	Pritchard	Racine	74.98
19	River Bend	Racine	74.72
20	Colonial Park	Racine	74.04
21	Smolenski	Mount Pleasant	71.89
22	Fischer Park	Burlington	64.71
23	Evans Park	Union Grove	63.39
24	McCanna	Burlington	53.62
25	Shoop	Racine	52.06
26	John Margis	Burlington	44.37
27	Whispering Hills	Wind Lake	43.13
28	Fowler's Bay	Waterford	40.30
29	Ranger Mac Fen	Burlington	32.74
30	Sanders Park Hardwoods	Racine	32.62
31	Cozy Acres	Racine	26.20
32	Kirkorian Nature Preserve	Sturtevant	21.44
33	Lincoln Woods Park	Union Grove	18.34
34	American Eagle Manor Outlot	Waterford	16.60
35	Chicory Creek	Sturtevant	16.17
36	Root River Parkway (Racine Co.)	Racine	14.92
37	Lauer Wildlife Preserve	Union Grove	13.88
38	Cornerstone Crossing	Waterford	13.65
39	Riverside - Burlington	Burlington	13.29
40	Wind Lake Drainage	Waterford	10.79
41	White River	n/a	7.46
42	Samuel Myers Park	Racine	7.20

43	Long Lake	Wind Lake	0.97
44	Root River Parkway (Milwaukee Co.)	Franklin	0.41
45	Former North Shore ROW	Oak Creek	< 0.01

Managed Lands (Cont'd)

#	Name	City	Category	Waterbody	Location	Comments	Area(acres)
1	Tichigan	Waterford North	State Wildlife Area	Fox River; Tichigan Lake; Tichigan Creek	Four mi. NW of Waterford, accessible from Marsh Rd., Bridge Dr., and N Lake Dr.	1280 ac. of woods and several wetland types. Valuable habitat for birds, mammals, and fish. Tichigan Creek is a class III trout stream.	1,566.47
2	Root River Parkway	n/a	Regional Park	Root River	Several tracts along the Root River in Racine County.	<i>No Data</i>	680.41
3	Burlington	<i>No Data</i>	State Habitat Area	Fox River	Three parcels SE of Burlington along Fox River and wetlands E of river and Hoosier Creek Rd.	A 160 ac. wetland area with mix of marsh, lowland shrub, upland shrub, and scattered woodlots.	400.26
4	Wind Lake	Wind Lake	State Habitat Area	Cross Canal	One parcel .25 mi. S of Wind Lake, one half mi. E of lake.	E parcel easement connects to E Wind Lake Rd.	346.47
5	Karcher Marsh	Bohners Lake	State Wildlife Area	Fox River	One mi. SE of Bohners Lake, E of Schaal Rd. and N of Karcher Rd.	Contains Karcher Springs State Natural Area, a wooded esker and calcareous fen.	280.64
6	Case Eagle Park	Burlington	County Park	Fox River	The park entrance is located just West of the intersection of State Highway 36 and County Highway "J" (S. Rochester Street in the Village).	<i>No Data</i>	242.09
7	Cliffside	Racine	County Park	Lake Michigan	From Racine, head N on Hwy 32. Turn E on 6 Mile Rd. then turn N on Michna Rd. and follow to area.	<i>No Data</i>	218.89
8	W.R. Wadewitz Nature Camp	Waterford	County Park	<i>No Data</i>	Park entrance is located on Buena Park Road just west of the Village of Waterford Water Tower.	This natural resource orientated site contains some of the finest glacial topography and wooded vegetation to be found in the county.	175.84
9	Nicholson Wildlife Refuge	Franksville	Regional Park	Husher Creek	Located east of Highway H between 4 and 5 Mile Road in the Caledonia pocket region.	<i>No Data</i>	126.43
10	Saller Woods	Burlington	County Park	Fox River	<i>No Data</i>	<i>No Data</i>	115.65

11	Renak-Polak Maple-Beech Woods	Caledonia	State Natural Area	Root River	6 mi. N of Racine, .25 mi. E of WI Hwy 38 via Five Mile Rd. T4N-R22E, Section 14.	Outstanding southern mesic forest.	107.26
12	Eagle Lake	Eagle Lake	State Fishery Area	Eagle Lake	Wetlands on NW shore and around Eagle Lake Manor development on SW shore of lake.	Fishery	96.94
13	Honey Creek	East Troy	Streambank Protection Area	Honey Creek	Main tracts 2.5 mi. E of I-43 and East Troy, N of Hwy 20 via Bell School Rd. Two small tracts along I-43 in East Troy.	251 ac. of marshland, lowland woods and grassy openings. Part of Stream Bank Protection Fee Program.	92.36
14	Burlington to Kansasville	Burlington	State Trail	Hoosier Creek	Follows old MSP&P railroad E to Kansasville.	Trail under construction.	91.59
15	Honey Creek	n/a	State Wildlife Area	Fox River; Honey Creek; Honey Lake; Long Lake	Four parcels N of Burlington. Parking and access near Rochester.	High quality wetland communities. Contains Cherry Lake Sedge Meadow State Natural Area.	86.51
16	Wehmhoff Woodland Preserve	Burlington	County Park	Honey Creek	<i>No Data</i>	<i>No Data</i>	79.82
17	Dover	Union Grove	State Wildlife Area	unnamed wetlands	SE side of WI Hwy 20 (Washington Ave.) & Britton Rd.	Waterfowl sanctuary	79.50
18	Pritchard	Racine	County Park	unnamed creek	NW corner of Ohio St. and Durand Ave.	<i>No Data</i>	74.98
19	River Bend	Racine	Nature Center	Root River	West of Batten International Airport	<i>No Data</i>	74.72
20	Colonial Park	Racine	City Park	Root River	Located at west end of W High St. along both banks of river.	Nature area	74.04
21	Smolenski	Mount Pleasant	Regional Park	<i>No Data</i>	<i>No Data</i>	<i>No Data</i>	71.89
22	Fischer Park	Burlington	County Park	Browns Lake	Southeast side of Browns Lake.	Areas north and south of Durand Ave. Northern area more recreational (swimming area, boat launch), southern area more of a conservation area.	64.71

23	Evans Park	Union Grove	County Park	<i>No Data</i>	Located north of the intersection of Spring St. and Washington Ave. Entrance is in southwest corner of park.	<i>No Data</i>	63.39
24	Shoop	Racine	County Park	Lake Michigan	At Wind Point, S of lighthouse.	<i>No Data</i>	52.06
25	McCanna	Burlington	City Park	Rockland Lake	Large section south of E State St. and small section north of E State St.	<i>No Data</i>	46.55
26	John Margis	Burlington	County Wildlife Area	Bohner Lake; Spring Brook	North side of Bohner Lake. South of Burlington.	Marsh overlook, wildlife viewing.	44.37
27	Whispering Hills	Wind Lake	County Park	n/a	West of the south end of W. View Dr.	<i>No Data</i>	43.13
28	Fowler's Bay	Waterford	County Park	Fox River	Located north of Tamarack Trl. before it becomes Elm Island Dr. Does not appear to have an actual entrance or parking area.	<i>No Data</i>	40.30
29	Ranger Mac Fen	Burlington	Regional Park	Spring Brook	South of Burlington.	metadata says it is state owned. did not find in DNR property data. google search yielded no results either	32.74
30	Sanders Park Hardwoods	Racine	County Preserve	Pike River trib.	SW of Racine on Wood Rd., N of County Line Rd. T3N-R22E, Section 36 N1/2 SE1/4.	Quality hardwood forest within Sander's Park.	32.62
31	Cozy Acres	Racine	City Park	<i>No Data</i>	Located on either side of the north end of Cozy Acre Rd.	<i>No Data</i>	26.20
32	Kirkorian Nature Preserve	Sturtevant	Regional Nature Preserve	<i>No Data</i>	Southeast of Schulte Elementary School	<i>No Data</i>	21.44
33	Lincoln Woods Park	Union Grove	Regional Park	n/a	At north end of Commerce Dr., north of storage facility.	Wooded preserve	18.34
34	American Eagle Manor Outlot	Waterford	County Park	n/a	End of Manor Dr. No real parking lot for the park.	<i>No Data</i>	16.60
35	Chicory Creek	Sturtevant	Regional Nature Preserve	<i>No Data</i>	West of Willow Rd., east of 90th St., north of Braun Rd. and Citadel Terrace.	<i>No Data</i>	16.17

36	Root River Parkway (Racine Co.)	Racine	County Park	Root River	Southwest of Batten International Airport	Includes boat access for small boats and canoes.	14.92
37	Wind Lake	Wind Lake	State Fishery Area	Wind Lake	W shore of lake and island.	Fishery	14.08
38	Lauer Wildlife Preserve	Union Grove	Wildlife Preserve	Root River, W Branch	Near Wellington Dr. on NE side of town.	Wetlands and pond	13.88
39	Cornerstone Crossing	Waterford	Conservation Area	n/a	Southwest of the intersection of Milwaukee Ave. and Apple Rd.	<i>No Data</i>	13.65
40	Riverside - Burlington	Burlington	City Park	Fox River	At the end of Congress St.	Large wooded area on east side of park. Park bordered by Fox River on south and east sides. Water access.	13.29
41	Wind Lake Drainage	Waterford	State Public Access	Wind Lake Drainage Canal	SE of Hwy 36/83	<i>No Data</i>	10.79
42	White River	n/a	State Trail	White River, Jackson Creek, Ore Creek	Between Burlington and Elkhorn.	State owned, county managed trail.	7.46
43	Samuel Myers Park	Racine	City Park	Lake Michigan	South of 11th St. where the road meets Lake Michigan	<i>No Data</i>	7.20
44	McCanna	Burlington	Wetland Preserve	Fox River	Tract W of Co. Rd. W along Fox River.	Wetlands	7.07
45	Wind Lake	Wind Lake	State Public Access	Wind Lake	SW corner of Wind Lake.	Concrete ramp	1.22
46	Long Lake	Wind Lake	State Public Access	Long Lake; Waubeesee Lake	From WI Hwy 36 in Wind Lake, go W 600 ft. on W Loomis Rd., then S .25 mi. on S Loomis Rd., then W .75 mi. on Long Lake Rd., then S 100 ft. on W View Rd. to access.	Paved ramp and parking lot. No boat access to Long Lake.	0.97
47	Root River Parkway (Milwaukee Co.)	Franklin	County Park	Root River	Along N-S flow of the Root River and Racine Co. border.	<i>No Data</i>	0.41
48	Former North Shore ROW	Oak Creek	County Park	Oak Creek; Root River	<i>No Data</i>	<i>No Data</i>	< 0.01

Other Environmentally Sensitive Areas

#	Name	City	Area(acres)
1	Norris Marsh and Slough	Waterford	137.17
2	County Line Road Woods	Caledonia	123.24
3	Tabor Woods	Racine	115.35
4	Rowntree Road Woods	Burlington	93.67
5	Honey Lake Leatherleaf Bog	Burlington	84.62
6	Schroeder Road Marsh	Kansasville	82.35
7	Root River Sensitive Fish Run Area	Racine	77.78
8	Fox River Prairie	Burlington	69.73
9	Six Mile Road Swamp	Franksville	62.40
10	Kimmel Woods	Caledonia	40.68
11	Bohner Lake Lowlands	Burlington	39.34
12	Kansasville Railroad Prairie	Union Grove	35.99
13	Elm Island Bog-Island Oak Woods	Waterford	31.65
14	Van Valin Woods	Waterford	27.10
15	Zirbes Woods	Caledonia	26.57
16	Foley Road Woods - East	Racine	24.69
17	Woods of Mount Pleasant	Racine	23.56
18	Foley Road Woods - West	Racine	19.79
19	Seven Mile Road Woods	Caledonia	19.20
20	Wind Lake Shrub-Fen	Waterford	16.82
21	Vandenboom Road Marsh	Eagle Lake	15.31
22	Wind Lake Wet Meadow	Waterford	15.17
23	Crestview Area Offshore Perch Spawning Area	Racine	9.45

Other Environmentally Sensitive Areas (Cont'd)

#	Name	City	Category	Waterbody	Location	Comments	Area(acres)
1	Norris Marsh and Slough	Waterford	Important Aquatic Habitat	Fox River	Three mi. W of Wind Lake near Bridge Dr. and Fox River Rd.	Natural area of county or regional significance. Good quality deep and shallow marsh.	137.17
2	County Line Road Woods	Caledonia	Important Terrestrial Habitat	Root River	Two parcels on S side of Root River Parkway at WI Hwy 38 and at S Nicholson Rd.	<i>No Data</i>	123.24
3	Tabor Woods	Racine	Important Terrestrial Habitat	Root River	Two mi. W of Crestview, W of WI Hwy 31 and N of 5 Mile Rd.	Natural area of local significance. Partially protected by Caledonia Conservancy Wildlife Area. Mixed forest types with various levels of disturbance.	115.35
4	Rowntree Road Woods	Burlington	Important Terrestrial Habitat	Fox River	Just SE of Rochester along N English Settlement Ave. (Co. Rd. J).	Natural area of local significance. Dry oak forest with some lowland hardwoods. Heron rookery may be active.	93.67
5	Honey Lake Leatherleaf Bog	Burlington	Important Aquatic Habitat	Honey Creek; Leda Lake; Long Lake	One mi. N of Burlington on W side of S Honey Lake Rd.	Natural area of local significance. Leatherleaf bog relic.	84.62
6	Schroeder Road Marsh	Kansasville	Important Aquatic Habitat	Unnamed Creek; Unnamed Pond	Two mi. SW of Union Grove.	Natural area of county or regional significance. Shallow cattail marsh and sedge meadow.	82.35
7	Root River Sensitive Fish Run Area	Racine	Important Aquatic Habitat	Root River; Lake Michigan	Lowest 3 mi. of Root River in Racine.	<i>No Data</i>	77.78
8	Fox River Prairie	Burlington	Important Terrestrial Habitat	Fox River	Three mi. NE of Burlington between WI Hwy 83 and Co. Rd. W.	<i>No Data</i>	69.73
9	Six Mile Road Swamp	Franksville	Important Aquatic Habitat	Unnamed Creek	Six mi. SW of Franklin along US Hwy 45.	Natural area of local significance. Moderate quality lowland hardwood forest with northern relics.	62.40

10	Kimmel Woods	Caledonia	Important Terrestrial Habitat	Root River trib.	Three mi. S of Franklin, .25 mi. W of I-94 on S side of 7 Mile Rd.	Natural area of local significance. Moderate quality southern dry-mesic forest and lowland hardwoods.	40.68
11	Bohner Lake Lowlands	Burlington	Important Terrestrial Habitat	Bohner Lake	Wetland in developed area S of Bohner Lake, 3 mi. S of Burlington.	Area subdivided, some lots sold for development. Moderate quality marsh, sedge meadow, and shrub-carr.	39.34
12	Kansasville Railroad Prairie	Union Grove	Important Terrestrial Habitat	Root River; W Branch	Along old RR tracks from WI Hwy 11 into Union Grove.	Natural area of county or regional significance. Mesic prairie remnants along RR ROW, some high quality.	35.99
13	Elm Island Bog-Island Oak Woods	Waterford	Important Terrestrial Habitat	Buena Lake	W shore of Buena Lake, W of Wood Lilly Ln.	Natural area of statewide significance.	31.65
14	Van Valin Woods	Waterford	Important Terrestrial Habitat	Fox River	Three mi. W of Wind Lake.	Natural area of local significance. Moderate quality dry-mesic oak forest under pressure of development.	27.10
15	Zirbes Woods	Caledonia	Important Terrestrial Habitat	Husher Creek	Quarter mi. E and N of bend in WI Hwy 38.	Natural area of local significance. Undisturbed mesic basswood, ash, oak, and maple forest with rich ground flora.	26.57
16	Foley Road Woods - East	Racine	Important Terrestrial Habitat	Root River	Two mi. W of Crestview, N of 6 Mile Rd. No road access.	Natural area of local significance	24.69
17	Woods of Mount Pleasant	Racine	Conservation Easement	Pike Creek	On County Line Rd., .5 mi. E of WI Hwy 31.	Natural area of local significance. Originally identified as Campbell Woods, W half later subdivided for development.	23.56
18	Foley Road Woods - West	Racine	Important Terrestrial Habitat	Root River	Two mi. W of Crestview, N of 6 Mile Rd.	Natural area of county or regional significance	19.79

19	Seven Mile Road Woods	Caledonia	Important Terrestrial Habitat	Root River trib.	Three mi. S of Franklin, 1.2 mi. E of I-94 on S side of 7 Mile Rd.	Natural area of local significance. Second-growth maple-ash-oak woods with diverse ground flora and ephemeral ponds.	19.20
20	Wind Lake Shrub-Fen	Waterford	Important Aquatic Habitat	Wind Lake	Across Wind Lake from Wind Lake, near E Wind Lake Rd.	Natural area of county or regional significance. Good quality complex of fen and shrub-carr.	16.82
21	Vandenboom Road Marsh	Eagle Lake	Important Aquatic Habitat	Eagle Lake	Quarter mi. S of Eagle Manor, W of Vandenboom Rd.	Natural area of local significance. Shallow cattail marsh.	15.31
22	Wind Lake Wet Meadow	Waterford	Important Aquatic Habitat	Wind Lake	One mi. NE of Wind Lake at N end of lake.	Natural area of local significance. Moderate quality complex of wet meadow, fen, shallow marsh, and sedge meadow.	15.17
23	Crestview Area Offshore Perch Spawning Area	Racine	Important Aquatic Habitat	Lake Michigan	Lake Michigan shore along Cliffside County Park and Crestview.	Lake perch spawning area	9.45

Historic Places

#	Name	Address	City	Emergency Phone	Contact Phone	Comments	Count
1	Driver, Thomas, and Sons Manufacturing Company	<i>No Data</i>	Racine	800-943-0003	Wisconsin Historical Society	<i>No Data</i>	1
2	Mitchell Lewis Building	<i>No Data</i>	Racine	800-943-0003	Wisconsin Historical Society	<i>No Data</i>	1
3	KATE KELLY (Shipwreck)	<i>No Data</i>	Wind Point	800-943-0003	Wisconsin Historical Society	<i>No Data</i>	1
4	Yorkville #4 School	<i>No Data</i>	Yorkville	800-943-0003	Wisconsin Historical Society	<i>No Data</i>	1
5	Burlington Cemetery Chapel	<i>No Data</i>	Burlington	800-943-0003	Wisconsin Historical Society	<i>No Data</i>	1
6	Burlington Community Swimming Pools and Bathhouse	<i>No Data</i>	Burlington	800-943-0003	Wisconsin Historical Society	<i>No Data</i>	1
7	First Presbyterian Church	<i>No Data</i>	Racine	800-943-0003	Wisconsin Historical Society	<i>No Data</i>	1
8	Cooley, Eli R., House	<i>No Data</i>	Racine	800-943-0003	Wisconsin Historical Society	<i>No Data</i>	1
9	Collins, John, House	<i>No Data</i>	Caledonia	800-943-0003	Wisconsin Historical Society	<i>No Data</i>	1
10	Hardy, Thomas P., House	<i>No Data</i>	Racine	800-943-0003	Wisconsin Historical Society	<i>No Data</i>	1
11	Hazelo, Franklyn, House	<i>No Data</i>	Burlington	800-943-0003	Wisconsin Historical Society	<i>No Data</i>	1
12	Johnson, S.C., and Son Administration Building and Research Tower	<i>No Data</i>	Racine	800-943-0003	Wisconsin Historical Society	<i>No Data</i>	1
13	Racine Harbor Lighthouse and Life Saving Station	<i>No Data</i>	Racine	800-943-0003	Wisconsin Historical Society	<i>No Data</i>	1
14	Hall, Chauncey, House	<i>No Data</i>	Racine	800-943-0003	Wisconsin Historical Society	<i>No Data</i>	1
15	McClurg Building	<i>No Data</i>	Racine	800-943-0003	Wisconsin Historical Society	<i>No Data</i>	1
16	Shoop Building	<i>No Data</i>	Racine	800-943-0003	Wisconsin Historical Society	<i>No Data</i>	1
17	No. 4 Engine House	<i>No Data</i>	Racine	800-943-0003	Wisconsin Historical Society	<i>No Data</i>	1
18	Hansen House	<i>No Data</i>	Racine	800-943-0003	Wisconsin Historical Society	<i>No Data</i>	1
19	Murray, George, House	<i>No Data</i>	Racine	800-943-0003	Wisconsin Historical Society	<i>No Data</i>	1
20	St. Luke's Episcopal Church, Chapel, Guildhall, and Rectory	<i>No Data</i>	Racine	800-943-0003	Wisconsin Historical Society	<i>No Data</i>	1
21	St. Patrick's Roman Catholic Church	<i>No Data</i>	Racine	800-943-0003	Wisconsin Historical Society	<i>No Data</i>	1

22	Badger Building	<i>No Data</i>	Racine	800-943-0003	Wisconsin Historical Society	<i>No Data</i>	1
23	Hall, Chauncey, Building	<i>No Data</i>	Racine	800-943-0003	Wisconsin Historical Society	<i>No Data</i>	1
24	Kaiser's	<i>No Data</i>	Racine	800-943-0003	Wisconsin Historical Society	<i>No Data</i>	1
25	Memorial Hall	<i>No Data</i>	Racine	800-943-0003	Wisconsin Historical Society	<i>No Data</i>	1
26	Racine County Courthouse	<i>No Data</i>	Racine	800-943-0003	Wisconsin Historical Society	<i>No Data</i>	1
27	Racine Depot	<i>No Data</i>	Racine	800-943-0003	Wisconsin Historical Society	<i>No Data</i>	1
28	Whitman-Belden House	<i>No Data</i>	Rochester	800-943-0003	Wisconsin Historical Society	<i>No Data</i>	1
29	Racine Public Library	<i>No Data</i>	Racine	800-943-0003	Wisconsin Historical Society	<i>No Data</i>	1
30	Beardsley, Elam, Farmhouse	<i>No Data</i>	Waterford	800-943-0003	Wisconsin Historical Society	<i>No Data</i>	1
31	Jonas, Karel, House	<i>No Data</i>	Racine	800-943-0003	Wisconsin Historical Society	<i>No Data</i>	1
32	Rickman Grocery Building	<i>No Data</i>	Racine	800-943-0003	Wisconsin Historical Society	<i>No Data</i>	1
33	Uptown Theater	<i>No Data</i>	Racine	800-943-0003	Wisconsin Historical Society	<i>No Data</i>	1
34	Young Men's Christian Association Building	<i>No Data</i>	Racine	800-943-0003	Wisconsin Historical Society	<i>No Data</i>	1
35	United Laymen Bible Student Tabernacle	<i>No Data</i>	Racine	800-943-0003	Wisconsin Historical Society	<i>No Data</i>	1
36	Racine Elks Club, Lodge No. 252	<i>No Data</i>	Racine	800-943-0003	Wisconsin Historical Society	<i>No Data</i>	1
37	Windpoint Light Station	<i>No Data</i>	Racine	800-943-0003	Wisconsin Historical Society	<i>No Data</i>	1
38	US Post Office-- Racine Main	<i>No Data</i>	Racine	800-943-0003	Wisconsin Historical Society	<i>No Data</i>	1
39	Johnson, Peter, House	<i>No Data</i>	Racine	800-943-0003	Wisconsin Historical Society	<i>No Data</i>	1
40	Wilmanor Apartments	<i>No Data</i>	Racine	800-943-0003	Wisconsin Historical Society	<i>No Data</i>	1
41	Lincoln School	<i>No Data</i>	Racine	800-943-0003	Wisconsin Historical Society	<i>No Data</i>	1

Aboveground Storage Tanks

#	Name	City	Count
1	Waterford Oil Co.	Waterford	1
2	CNH - Racine Mfg. Operatons	Racine	1
3	S.C. Johnson & Son - Waxdale Bldg #51	Sturtevant	1
4	S.C. Johnson & Son - Waxdale Bldg #55	Sturtevant	1
5	S.C. Johnson & Son - Waxdale Bldg #60	Sturtevant	1
6	S.C. Johnson & Son - Waxdale Bldg #59	Sturtevant	1
7	S.C. Johnson & Son - Waxdale Bldg #63	Sturtevant	1
8	S.C. Johnson & Son - Waxdale Bldg #73	Sturtevant	1
9	Ardagh Glass, Inc.	Burlington	1
10	Nestle Chocolate & Confections	Burlington	1
11	CNH Industrial America, LLC	Sturtevant	1
12	Cooperative Plus, Inc.	Union Grove	1
13	Racine Commercial Airport	Racine	1
14	Walbec Group - Racine Asphalt Plant - C31	Racine	1
15	Conserv FS - Kansasville	Kansasville	1
16	Walbec Group - Honey Creek Aggregate Site And Asphalt Plant - C29	Waterford	1
17	Diversey - Waxdale Bldg #65	Sturtevant	1

Aboveground Storage Tanks (Cont'd)

#	Name	City	Products	Oil Volume	Oil Tanks	Comments	Count
1	Waterford Oil Co.	Waterford	Diesel, Fuel Oil, Kerosene, Unleaded Gasoline	135000	8	<i>No Data</i>	1
2	CNH - Racine Mfg. Operatons	Racine	New Oil, Used Motor Oil, Diesel, Other	106675	12	<i>No Data</i>	1
3	S.C. Johnson & Son - Waxdale Bldg #51	Sturtevant	<i>No Data</i>	478250	46	<i>No Data</i>	1
4	S.C. Johnson & Son - Waxdale Bldg #55	Sturtevant	<i>No Data</i>	101300	6	<i>No Data</i>	1
5	S.C. Johnson & Son - Waxdale Bldg #60	Sturtevant	<i>No Data</i>	248044	24	<i>No Data</i>	1
6	S.C. Johnson & Son - Waxdale Bldg #59	Sturtevant	<i>No Data</i>	243000	45	<i>No Data</i>	1
7	S.C. Johnson & Son - Waxdale Bldg #63	Sturtevant	<i>No Data</i>	282325	21	<i>No Data</i>	1
8	S.C. Johnson & Son - Waxdale Bldg #73	Sturtevant	<i>No Data</i>	120000	5	<i>No Data</i>	1
9	Ardagh Glass, Inc.	Burlington	Diesel, Fuel Oil	79780	11	<i>No Data</i>	1
10	Nestle Chocolate & Confections	Burlington	Fuel Oil #2	48347	3	<i>No Data</i>	1
11	CNH Industrial America, LLC	Sturtevant	<i>No Data</i>	101699	0	<i>No Data</i>	1
12	Cooperative Plus, Inc.	Union Grove	Diesel, Unleaded Gasoline	151000	8	<i>No Data</i>	1
13	Racine Commercial Airport	Racine	Aviation Gasoline 100LL, Jet Fuel (JP-1)	42798	0	<i>No Data</i>	1
14	Walbec Group - Racine Asphalt Plant - C31	Racine	Asphalt Cement, Fuel Oil	43301	0	<i>No Data</i>	1
15	Conserv FS - Kansasville	Kansasville	Used Motor Oil, Diesel, Unleaded Gasoline, Bio Diesel	116800	11	Additional Waterbodies: Reed Lake; Round Lake	1
16	Walbec Group - Honey Creek Aggregate Site And Asphalt Plant - C29	Waterford	Asphalt Cement, Fuel Oil	63072	0	<i>No Data</i>	1
17	Diversey - Waxdale Bldg #65	Sturtevant	Chemical	188750	16	<i>No Data</i>	1

Hazardous Materials Storage

#	Name	City	Count
1	Wisconsin Plating Works of Racine - Carroll St.	Racine	1
2	Racine Heat Treating Co., Inc.	Racine	1
3	Matheson Tri-Gas	Burlington	1
4	Burlington Well #7	Burlington	1
5	Burlington Water Utility Well #10	Burlington	1
6	Conserv FS - Kansasville	Kansasville	1
7	Wisconsin Plating Works of Racine - Stannard St.	Racine	1
8	Landmark - Union Grove	Union Grove	1
9	Nestlé Chocolate & Confections	Burlington	1
10	Belle Tool Specialty, Inc.	Racine	1
11	Burlington Water Utility Well #11	Burlington	1
12	Memorial Scrap	Mount Pleasant	1
13	Racine Water Utility	Racine	1
14	Graham Packaging - Plant 180	Sturtevant	1
15	McLane Food Service - Sturtevant	Sturtevant	1
16	S. C. Johnson & Son, Inc. - Howe Street	Racine	1
17	Putzmeister America	Sturtevant	1
18	Warren Industries, Inc.	Racine	1
19	Burlington Well #8	Burlington	1
20	Edstrom Industries, Inc.	Waterford	1
21	Burlington Water Utility Well #9	Burlington	1
22	Echo Lake Foods - Burlington	Burlington	1
23	Applied Material Solutions - Burlington	Burlington	1
24	United Natural Foods - Racine DC	Sturtevant	1
25	American Bottling Co. - Racine	Racine	1

Hazardous Materials Storage (Cont'd)

#	Name	City	Contact Phone	Materials/CAS	Count
1	Wisconsin Plating Works of Racine - Carroll St.	Racine	262-632-1694	(151-50-8), (7664-93-9), (7697-37-2)	1
2	Racine Heat Treating Co., Inc.	Racine	262-637-9893	(7664-41-7)	1
3	Matheson Tri-Gas	Burlington	262-767-1852; 636-236-2363	(7664-93-9), (7664-41-7)	1
4	Burlington Well #7	Burlington	262-539-3770; 262-342-1182	(7782-50-5)	1
5	Burlington Water Utility Well #10	Burlington	262-539-3770; 262-342-1182	(7782-50-5)	1
6	Conserv FS - Kansasville	Kansasville	262-878-2048	(13071-79-9), (7664-41-7)	1
7	Wisconsin Plating Works of Racine - Stannard St.	Racine	262-632-1694	(143-33-9), (7697-37-2), (7664-93-9)	1
8	Landmark - Union Grove	Union Grove	262-496-2758	(7664-41-7)	1
9	Nestlé Chocolate & Confections	Burlington	262-763-9111	(7664-41-7), (7664-93-9), (7697-37-2)	1
10	Belle Tool Specialty, Inc.	Racine	262-633-0555	(7664-41-7)	1
11	Burlington Water Utility Well #11	Burlington	262-342-1182	(7782-50-5)	1
12	Memorial Scrap	Mount Pleasant	262-637-2900	(7664-93-9)	1
13	Racine Water Utility	Racine	262-636-9185	(7782-50-5)	1
14	Graham Packaging - Plant 180	Sturtevant	262-598-8436	(7664-93-9)	1
15	McLane Food Service - Sturtevant	Sturtevant	262-504-1634	(7664-41-7), (7664-93-9)	1
16	S. C. Johnson & Son, Inc. - Howe Street	Racine	262-260-2000	(7664-93-9)	1
17	Putzmeister America	Sturtevant	262-884-6351	(7664-93-9)	1
18	Warren Industries, Inc.	Racine	262-639-7800	(7664-93-9)	1
19	Burlington Well #8	Burlington	262-539-3770; 262-342-1182	(7782-50-5)	1
20	Edstrom Industries, Inc.	Waterford	262-534-5181	(7664-93-9)	1
21	Burlington Water Utility Well #9	Burlington	262-539-3770; 262-342-1182	(7782-50-5)	1
22	Echo Lake Foods - Burlington	Burlington	262-763-9551	(7664-41-7)	1
23	Applied Material Solutions - Burlington	Burlington	262-741-1887	(50-00-0); (7664-93-9)	1
24	United Natural Foods - Racine DC	Sturtevant	855-385-8634	(7664-41-7)	1
25	American Bottling Co. - Racine	Racine	262-634-3369	(7664-93-9)	1

Railroads

#	Railroad	Emergency Phone	Contact Phone	Class	Length(mi)
1	Union Pacific	888-877-7267	402-544-5000	1	29.39
2	Canadian Pacific Railway Limited	800-716-9132 (Police)	888-333-6370	No Data	21.02
3	Canadian National	800-465-9239 (Police)	888-888-5909	1	15.36

Petroleum Pipelines

#	Company	System	Emergency Phone	Contact Phone	Length(mi)
1	West Shore Pipeline Co.	XX254NO	888-625-7310	610-904-4113	8.57
2	West Shore Pipeline Co.	NO254JT	888-625-7310	610-904-4113	3.45

Natural Gas Liquid Pipelines

#	Operator	Pipe Type	Length(mi)
1	ANR Pipeline Co.	Interstate	18.98

Oil & Natural Gas Pipelines (2015)

#	Owner	Operator	Type	NAICS Description	Commodity	Length(mi)
1	ANR Pipeline Co.	ANR Pipeline Co.	Gas Transmission	Pipeline Transportation of Natural Gas	Natural Gas	55.38
2	We Energies	We Energies	Gas Transmission	Pipeline Transportation of Natural Gas	Natural Gas	23.94
3	Horizon Pipeline LLC	Horizon Pipeline LLC	Gas Transmission	Pipeline Transportation of Natural Gas	Natural Gas	17.30
4	West Shore Pipe Line Co.	West Shore Pipe Line Co.	Product Lines	Pipeline Transportation of Refined Petroleum Products	Non-HVL Product	12.02

Marinas

#	Name	Address	City	Emergency Phone	Contact Phone	Waterbody	Count
1	Fifth Street Yacht Club	761 Marquette St.	Racine	262-636-3822	262-632-9718	Root River; Lake Michigan	1
2	Gaslight Pointe Marina	217 Gaslight Cir.	Racine	262-636-3822	262-637-0400	Root River; Lake Michigan	1
3	Harbor Lite Yacht Club	559 State St.	Racine	262-636-3822	262-634-9280	Root River; Lake Michigan	1
4	The Boat House of Racine	811 Ontario St.	Racine	262-636-3822	262-245-3010	Root River; Lake Michigan	1
5	Pugh Marina	1001 Michigan Blvd.	Racine	262-902-4409 (c)	262-632-8515; 262-902-4409 (c)	Lake Michigan	1
6	Racine Yacht Club	1 Barker St.	Racine	262-636-3822	262-634-8587	Lake Michigan	1
7	Lakeshore Towers Marina	333 Lake Ave.	Racine	262-636-3822	262-632-9522	Lake Michigan	1
8	Racine County Reefpoint Marina	2 Christopher Columbus Causeway	Racine	262-636-3822	262-633-7171	Lake Michigan	1
9	Racine Riverside Marine	950 Erie St.	Racine	262-636-3822	262-636-8020	Root River; Lake Michigan	1

Boat Access

#	Name	Operator	Waterbody	Latitude	Longitude	Count
1	Tichigan Lake Public Access	WI DNR	Tichigan Lake	42.8235	-88.23377	1
2	Waubeesee Lake Public Access	WI DNR	Waubeesee Lake	42.82558	-88.17278	1
3	Kec-Nong-Ga-Mong Lake (Long Lake) Boat Launch	Town of Norway	Long Lake	42.8352	-88.16995	1
4	Echo Lake	Town of Burlington	Echo Lake	42.68684	-88.29145	1
5	Whitford Park Boat Ramp	Village of Waterford	Fox River	42.76523	-88.21338	1
6	Rockland Lake	DPW - Parks Department	Rockland Lake	42.67916	-88.25632	1
7	Fischer County Park Boat Launch	Racine County Parks Department	Browns Lake	42.68302	-88.2353	1
8	Eagle Lake W - Minnetonka Drive Boat Ramp	Town of Dover	Eagle Lake	42.70554	-88.13722	1
9	Wind Lake Public Access	WI DNR SE Recreation Management Area Supervisor	Wind Lake	42.81466	-88.15365	1
10	Eagle Lake N - County Park Boat Launch	Racine County Parks Department	Eagle Lake	42.7098	-88.12059	1
11	Echo Lake Veterans Memorial Park Boat Ramp	City of Burlington Department of Public Works, Parks Department	Echo Lake	42.68404	-88.27408	1
12	Lagoon Drive Boat Ramp	Town of Burlington	Bohner Lake	42.63199	-88.28439	1
13	Riverside Park Access	City of Burlington - DPW Parks Dept	Fox River	42.68185	-88.26784	1
14	Lake Michigan Access (Pershing Park)	City of Racine Parks Department	Lake Michigan	42.72841	-87.77911	1
15	Eagle Lake Access	Town of Dover	Eagle Lake	42.69619	-88.12477	1
16	Horlick Park Boat Ramp	Racine County Parks Department	Root River	42.75379	-87.8232	1

Non-navigational Dams

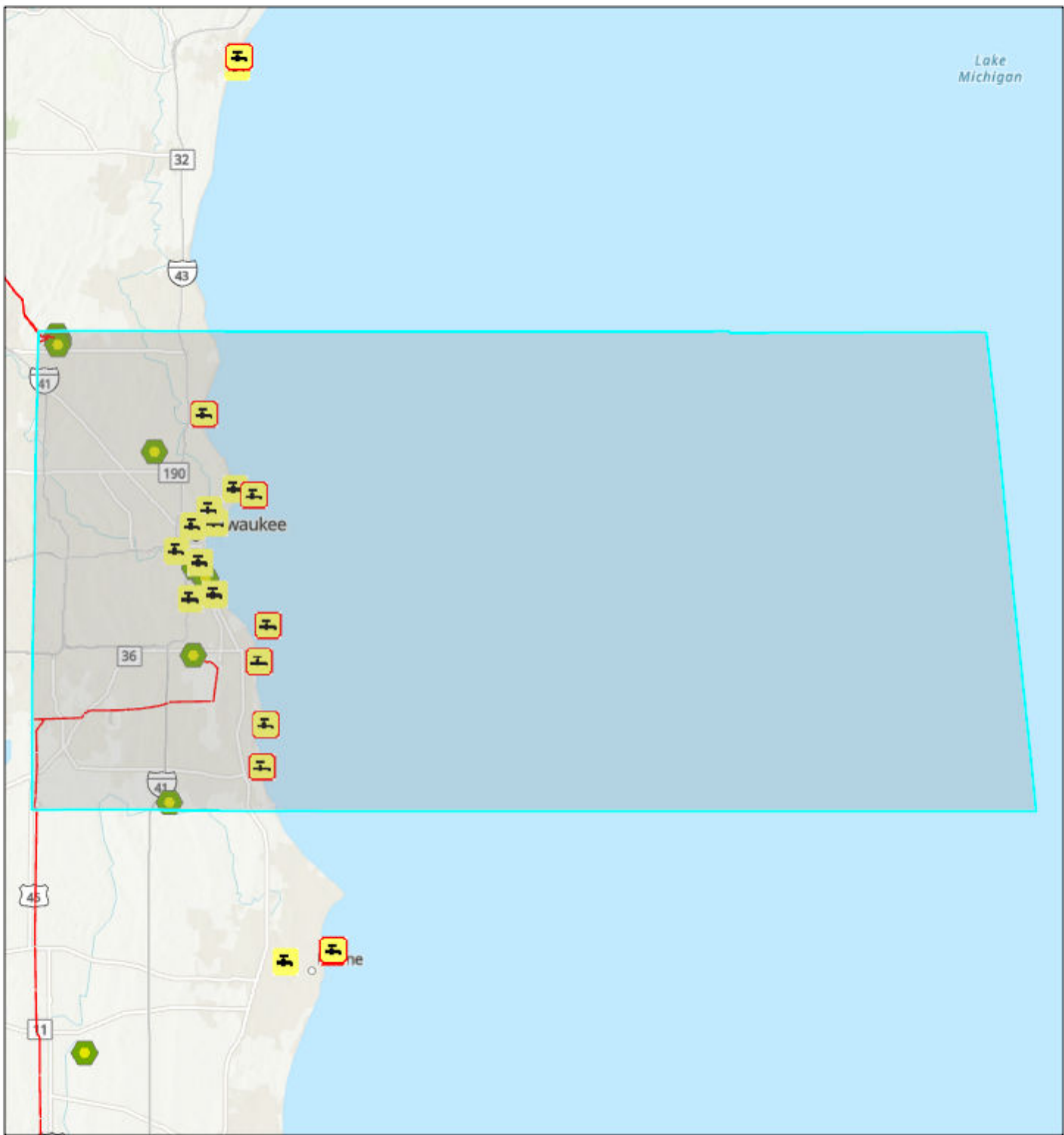
#	Name	Latitude	Longitude	Count
1	Horlicks	42.752448299	-87.823584674	1
2	Waterford	42.766730105	-88.210544625	1
3	Burlington	42.682433086	-88.277024681	1
4	Rochester	42.735699329	-88.22613205	1
5	Eagle Lake	42.708453558	-88.13565826	1
6	Wind Lake	42.813106891	-88.142105483	1
7	Hickory Lake	42.751191546	-88.03814113	1
8	Lake Denoon	42.833120324	-88.166981312	1
9	Waubeesee	42.813863017	-88.164421585	1
10	Browns Lake	42.67887522	-88.241484005	1
11	Bohner Lake	42.631308919	-88.281385428	1
12	Long Lake	42.706967818	-88.267140027	1
13	Lake Kee Nong A Mong	42.825786074	-88.172653954	1
14	Bohner Pond	42.634919529	-88.279927992	1

Milwaukee County Screening Report

Area of Interest (AOI) Information


Area : 761,305.35 acres

Apr 15 2022 11:22:14 Central Daylight Time



Water Intakes

- Nonpotable
- Potable
- Pipelines
- ER_FRP



This EPA Geospatial data set is generated from the following national environmental programs: Superfund National Priorities List (NPL) from the Superfund Enterprise Management System (SEMS); Resource Conservation and Recovery Act (RCRA); Air Facility System (ICIS-AIR) Major dischargers of air pollutants; Toxics Release Inventory (TRI) Program for 2004 - 2008 TRI

Milwaukee County

Summary

Name	Count	Area(acres)	Length(mi)
Local EOC	10	N/A	N/A
Public Health Departments	13	N/A	N/A
Counties	1	761,305.35	N/A
State Contacts	1	160,874.02	N/A
Major Cities and Towns	19	N/A	N/A
FRP	11	N/A	N/A
RMP	29	N/A	N/A
Wastewater Treatment Facilities	3	N/A	N/A
Rivers & Streams	10	N/A	63.39
Lakes & Ponds	43	331,417.56	N/A
Tribal Lands	0	0	N/A
Tribal Lands (Cont'd)	0	0	N/A
Hospitals	22	N/A	N/A
Hospitals (Cont'd)	22	N/A	N/A
Urgent Care Facilities	22	N/A	N/A
Water Intakes	17	N/A	N/A
Water Intakes (Cont'd)	17	N/A	N/A
Special Designated Areas	3	168.74	N/A
Special Designated Areas (Cont'd)	3	168.74	N/A
Managed Lands	166	15,745.29	N/A
Managed Lands (Cont'd)	166	15,745.29	N/A
Other Environmentally Sensitive Areas	10	374.31	N/A
Other Environmentally Sensitive Areas (Cont'd)	10	374.31	N/A
Historic Places	185	N/A	N/A
Archaeological Sites	0	0	N/A
Threatened and Endangered Species	0	N/A	0
Aboveground Storage Tanks	73	N/A	N/A
Aboveground Storage Tanks (Cont'd)	73	N/A	N/A
Hazardous Materials Storage	185	N/A	N/A
Hazardous Materials Storage (Cont'd)	185	N/A	N/A
Railroads	142	N/A	144.36
Petroleum Pipelines	6	N/A	30.51
Natural Gas Liquid Pipelines	0	N/A	0
Oil & Natural Gas Pipelines (2015)	41	N/A	106.31
Marinas	9	N/A	N/A
Boat Access	4	N/A	N/A
Navigation Locks & Dams	0	N/A	N/A
Non-navigational Dams	5	N/A	N/A

Response Strategies	4	N/A	N/A
Response Strategies (Cont'd)	4	N/A	N/A
Response Strategies (Cont'd)	4	N/A	N/A

Local EOC

#	Name	Address	City	Phone	Has Generator	Directions	Count
1	MILWAUKEE COUNTY EMERGENCY OPERATIONS CENTER-SHOREWOOD	3936 NORTH MURRAY AVENUE	SHOREWOOD	414-332-4228	Y	<i>No Data</i>	1
2	MILWAUKEE COUNTY EMERGENCY OPERATIONS CENTER	821 WEST STATE STREET	MILWAUKEE	414-278-4709	Y	<i>No Data</i>	1
3	MILWAUKEE COUNTY EMERGENCY OPERATIONS CENTER-WEST ALLIS	7332 WEST NATIONAL AVENUE	WEST ALLIS	414-302-8900	Y	NORTH SIDE OF WEST NATIONAL AVENUE BETWEEN SOUTH 73RD STREET AND SOUTH 74TH STREET.	1
4	MILWAUKEE COUNTY EMERGENCY OPERATIONS CENTER-BROWN DEER	4800 WEST GREEN BROOK DRIVE	BROWN DEER	414-371-3000	Y	NORTHEAST SIDE OF WEST GREEN BROOK DRIVE APPROXIMATELY .18 MILES EAST FROM THE INTERSECTION OF NORTH 51ST STREET AND WEST GREEN BROOK DRIVE.	1
5	MILWAUKEE COUNTY EMERGENCY OPERATIONS CENTER-ZONE A	5300 NORTH MARLBOROUGH DRIVE	WHITEFISH BAY	414-962-4619	Y	EAST SIDE OF NORTH MARLBOROUGH DRIVE BETWEEN EAST LEXINGTON BOULEVARD AND EAST BRIARWOOD PLACE.	1
6	FOX POINT EMERGENCY OPERATIONS CENTER	7300 NORTH SANTA MONICA BOULEVARD	FOX POINT	414-351-8914	Y	<i>No Data</i>	1
7	BAYSIDE EMERGENCY OPERATIONS CENTER-BAYSIDE	9075 NORTH REGENT ROAD	BAYSIDE	414-351-8800	Y	<i>No Data</i>	1
8	MILWAUKEE COUNTY EMERGENCY OPERATIONS CENTER-GLENDALE	5909 NORTH MILWAUKEE RIVER PARKWAY	GLENDALE	414-228-1753	Y	WEST SIDE OF NORTH MILWAUKEE RIVER PARKWAY BETWEEN WEST CIVIC DRIVE AND WEST BENDER ROAD.	1

9	SAINT FRANCIS CITY EMERGENCY OPERATIONS CENTER	4220 SOUTH NICHOLSON AVENUE	SAINT FRANCIS	414-481-2300	Y	No Data	1
10	OAK CREEK EMERGENCY OPERATIONS CENTER	301 WEST RYAN ROAD	OAK CREEK	414-762-8200	Y	No Data	1

Public Health Departments

#	Name	Address	City	Phone	Website	Count
1	WAUWATOSA HEALTH DEPARTMENT	7725 WEST NORTH AVENUE	WAUWATOSA	414-479-8936	No Data	1
2	HALES CORNERS HEALTH DEPARTMENT	5885 SOUTH 116TH STREET	HALES CORNERS	414-529-6155	No Data	1
3	NORTH SHORE HEALTH DEPARTMENT	4800 WEST GREEN BROOK DRIVE	BROWN DEER	414-371-2980	No Data	1
4	OAK CREEK HEALTH DEPARTMENT	8640 SOUTH HOWELL AVENUE	OAK CREEK	414-768-6525	No Data	1
5	SOUTH MILWAUKEE HEALTH DEPARTMENT	2424 15TH AVENUE	SOUTH MILWAUKEE	414-768-8055	No Data	1
6	SHOREWOOD/WHITFISH BAY HEALTH DEPARTMENT	2010 EAST SHOREWOOD BOULEVARD	SHOREWOOD	414-847-2710	No Data	1
7	GREENDALE HEALTH DEPARTMENT	5650 PARKING STREET	GREENDALE	414-423-2110	No Data	1
8	SAINT FRANCIS PUBLIC HEALTH	4235 SOUTH NICHOLSON AVENUE	SAINT FRANCIS	414-481-2300	No Data	1
9	WEST ALLIS HEALTH DEPARTMENT	7120 WEST NATIONAL AVENUE	WEST ALLIS	414-302-8600	No Data	1
10	MILWAUKEE CITY HEALTH DEPARTMENT	841 NORTH BROADWAY	MILWAUKEE	414-286-3521	No Data	1
11	FRANKLIN HEALTH DEPARTMENT	9229 WEST LOOMIS ROAD	FRANKLIN	414-425-9101	No Data	1
12	CUDAHY HEALTH DEPARTMENT	5050 SOUTH LAKE DRIVE	CUDAHY	414-769-2239	No Data	1
13	GREENFIELD HEALTH DEPARTMENT	7325 WEST FOREST HOME AVENUE	GREENFIELD	414-329-5275	No Data	1

Counties

#	County	Point of Contact	Emergency Management Phone	LEPC Chair	LEPC Phone	Local Health Dept Phone	Area(acres)
1	Milwaukee, Wisconsin	Christine Westrich	414-226-7303	Christine Westrich	414-226-7303	414-769-2239	761,305.35

State Contacts

#	State Emergency Management Phone	24-hr Emergency Management Phone	State Health Dept Phone	Homeland Security	Area(acres)
1	No Data	No Data	No Data	No Data	160,874.02

Major Cities and Towns

#	Name	Population	Elevation (Feet)	Count
1	Shorewood	13162	679	1
2	South Milwaukee	21156	666	1
3	Wauwatosa	46396	666	1
4	West Allis	60411	728	1
5	West Milwaukee	4206	659	1
6	Whitefish Bay	14110	650	1
7	Glendale	12872	653	1
8	Greendale	14046	738	1
9	Greenfield	36720	778	1
10	Hales Corners	7692	778	1
11	Brown Deer	11999	692	1
12	Fox Point	6701	689	1
13	Franklin	35451	807	1
14	Bayside	4389	676	1
15	Cudahy	18267	725	1
16	Milwaukee	594833	614	1
17	Oak Creek	34451	702	1
18	River Hills	1597	705	1
19	Saint Francis	9365	692	1

FRP

#	Name	Address	City	Facility Website	Waterbody	Count
1	FLINT HILLS RESOURCES PINE BEND, LLC	9343 N 107TH ST	MILWAUKEE	https://ofmpub.epa.gov/frs_public2/fii_query_detail_disp_program_facility?p_registry_id=110009517727	Little Menomonee River	1
2	MKE FUEL CO. & AIRSIDE FUEL FACILITY	1701 E COLLEGE AVE	MILWAUKEE	https://ofmpub.epa.gov/frs_public2/fii_query_detail_disp_program_facility?p_registry_id=110070079879	Lake Michigan	1
3	PPG INDUSTRIES, INC.-OAK CREEK	10800 SOUTH 13TH ST	OAK CREEK	https://ofmpub.epa.gov/frs_public2/fii_query_detail_disp_program_facility?p_registry_id=110000417754	ROOT RIVER	1
4	IFI TERMINAL MILWAUKEE LLC	1626 S HARBOR DR	MILWAUKEE	https://ofmpub.epa.gov/frs_public2/fii_query_detail_disp_program_facility?p_registry_id=110009516498	Port of Milwaukee; Lake Michigan	1
5	BENZ OIL CORPORATION	2724 W HAMPTON AVE	MILWAUKEE	https://ofmpub.epa.gov/frs_public2/fii_query_detail_disp_program_facility?p_registry_id=110000418520	LINCOLN CREEK TO MILWAUKEE RIVER	1
6	US VENTURE INC	9135 N. 107TH STREET	MILWAUKEE	https://ofmpub.epa.gov/frs_public2/fii_query_detail_disp_program_facility?p_registry_id=110064048365	LITTLE MENOMONEE RIVER	1
7	US OIL	9521 & 9451 NORTH 107TH STREET	MILWAUKEE	https://ofmpub.epa.gov/frs_public2/fii_query_detail_disp_program_facility?p_registry_id=110045608909	Little Menomonee River	1
8	CITGO PETROLEUM CORPORATION	9235 N 107TH ST	MILWAUKEE	https://ofmpub.epa.gov/frs_public2/fii_query_detail_disp_program_facility?p_registry_id=110000876543	Little Menomonee River	1
9	BUCKEYE TERMINALS, LLC	9101 NORTH 107TH STREET	MILWAUKEE	https://ofmpub.epa.gov/frs_public2/fii_query_detail_disp_program_facility?p_registry_id=110000419119	Menomonee River	1
10	CONSTRUCTION RESOURCES MANAGEMENT, INC.	301 E WASHINGTON ST	MILWAUKEE	https://ofmpub.epa.gov/frs_public2/fii_query_detail_disp_program_facility?p_registry_id=110009521641	Kinnickinnic River/Lake Michigan	1

11	SOUTH HARBOR MILWAUKEE TERMINAL	1726 SOUTH HARBOR DRIVE	MILWAUKEE	https://ofmpub.epa.gov/frs_public2/fii_query_detail_disp_program_facility?p_registry_id=110001923526	Kinnickinnic River	1
----	---------------------------------------	----------------------------	-----------	---	--------------------	---

RMP

#	Name	Address	City	Facility Website	Count
1	OAK CREEK GENERATING STATION (SOUTH)	11060 S CHICAGO RD	OAK CREEK	https://ofmpub.epa.gov/frs_public2/fii_query_detail_disp_program_facility?p_registry_id=110000417709	1
2	CARGILL BEEF MILWAUKEE	1915 WEST CANAL STREET	MILWAUKEE	https://ofmpub.epa.gov/frs_public2/fii_query_detail_disp_program_facility?p_registry_id=110000560848	1
3	MILPORT ENTERPRISES INC	2829 S 5TH CT	MILWAUKEE	https://ofmpub.epa.gov/frs_public2/fii_query_detail_disp_program_facility?p_registry_id=110000418423	1
4	IFI TERMINAL MILWAUKEE LLC	1626 S HARBOR DR	MILWAUKEE	https://ofmpub.epa.gov/frs_public2/fii_query_detail_disp_program_facility?p_registry_id=110009516498	1
5	MIDWEST REFRIGERATED SERVICES INC.	11225 WEST COUNTY LINE ROAD	MILWAUKEE	https://ofmpub.epa.gov/frs_public2/fii_query_detail_disp_program_facility?p_registry_id=110002053107	1
6	PATRICK CUDAHY LLC	ONE SWEET APPLE-WOOD LANE	CUDAHY	https://ofmpub.epa.gov/frs_public2/fii_query_detail_disp_program_facility?p_registry_id=110035852574	1
7	BRENNTAG GREAT LAKES, LLC - WAUWATOSA WAREHOUSE	4420 N HARLEY DAVIDSON AVE	WAUWATOSA	https://ofmpub.epa.gov/frs_public2/fii_query_detail_disp_program_facility?p_registry_id=110018882137	1
8	PALERMO VILLA, INC., MILWAUKEE, WI	3301 WEST CANAL STREET	MILWAUKEE	https://ofmpub.epa.gov/frs_public2/fii_query_detail_disp_program_facility?p_registry_id=110025318396	1
9	JOSEPH CAMPIONE INC	2201 WEST SOUTH BRANCH BOULEVARD	OAK CREEK	https://ofmpub.epa.gov/frs_public2/fii_query_detail_disp_program_facility?p_registry_id=110041624105	1
10	HYDRITE CHEMICAL CO	7300 W BRADLEY RD	MILWAUKEE	https://ofmpub.epa.gov/frs_public2/fii_query_detail_disp_program_facility?p_registry_id=110000419039	1
11	KLEMENT SAUSAGE COMPANY, INC.	2650 SOUTH CHASE AVENUE	MILWAUKEE	https://ofmpub.epa.gov/frs_public2/fii_query_detail_disp_program_facility?p_registry_id=110000556773	1
12	DIVERSIFIED MACHINE MILWAUKEE LLC	2039 S LENOX ST	MILWAUKEE	https://ofmpub.epa.gov/frs_public2/fii_query_detail_disp_program_facility?p_registry_id=110000418414	1

13	STELLA AND CHEWYS LLC	111 W OAKVIEW PARKWAY	OAK CREEK	https://ofmpub.epa.gov/frs_public2/fii_query_detail_disp_program_facility?p_registry_id=110063753647	1
14	CONNELL ALUMINUM PROPERTIES LLC	9100 S 5TH AVE	OAK CREEK	https://ofmpub.epa.gov/frs_public2/fii_query_detail_disp_program_facility?p_registry_id=110000417647	1
15	MILWAUKEE LOGISTIC CENTER	11400 W BURLEIGH ST	WAUWATOSA	https://ofmpub.epa.gov/frs_public2/fii_query_detail_disp_program_facility?p_registry_id=110005524502	1
16	ATI LADISH FORGING	5481 S PACKARD AVE	CUDAHY	https://ofmpub.epa.gov/frs_public2/fii_query_detail_disp_program_facility?p_registry_id=110000417228	1
17	U.S. OIL MILWAUKEE WEST TERMINAL	9125 NORTH 107TH STREET	MILWAUKEE	https://ofmpub.epa.gov/frs_public2/fii_query_detail_disp_program_facility?p_registry_id=110000879988	1
18	SCJ PRODUCT RET/GOODWILL INDUST	200 W VOGEL AVE	MILWAUKEE	https://ofmpub.epa.gov/frs_public2/fii_query_detail_disp_program_facility?p_registry_id=110000544509	1
19	LESAFFREYEAST CORPORATION	2702 WEST GREVES STREET	MILWAUKEE	https://ofmpub.epa.gov/frs_public2/fii_query_detail_disp_program_facility?p_registry_id=110000418487	1
20	MAYNARD STEEL CASTING CO INC	2856 S 27TH ST	MILWAUKEE	https://ofmpub.epa.gov/frs_public2/fii_query_detail_disp_program_facility?p_registry_id=110000418833	1
21	SUPER STEEL LLC	7900 W TOWER AVENUE	MILWAUKEE	https://ofmpub.epa.gov/frs_public2/fii_query_detail_disp_program_facility?p_registry_id=110000534645	1
22	U S VENTURE INC MILWAUKEE CENTRAL TERMINAL	9451 NORTH 107TH STREET	MILWAUKEE	https://ofmpub.epa.gov/frs_public2/fii_query_detail_disp_program_facility?p_registry_id=110009516327	1
23	ALDRICH CHEMICAL CO INC	230 S EMMER LN	MILWAUKEE	https://ofmpub.epa.gov/frs_public2/fii_query_detail_disp_program_facility?p_registry_id=110000419280	1
24	TJM INNOVATIONS LLC	5519 W. WOOLWORTH AVE.	MILWAUKEE	https://ofmpub.epa.gov/frs_public2/fii_query_detail_disp_program_facility?p_registry_id=110070055420	1
25	MOLSON COORS-MILWAUKEE BREWERY	4000 W STATE ST	MILWAUKEE	https://ofmpub.epa.gov/frs_public2/fii_query_detail_disp_program_facility?p_registry_id=110000418174	1

26	ELM ROAD GENERATING STATION	10800 S. CHICAGO ROAD	OAK CREEK	https://ofmpub.epa.gov/frs_public2/fii_query_detail_disp_program_facility?p_registry_id=110070813491	1
27	CARGILL REGIONAL BEEF	200 S. EMMER LANE	MILWAUKEE	https://ofmpub.epa.gov/frs_public2/fii_query_detail_disp_program_facility?p_registry_id=110021338140	1
28	ALDRICH CHEMICAL COMPANY, LLC - TEUTONIA	6000 NORTH TEUTONIA AVENUE	MILWAUKEE	https://ofmpub.epa.gov/frs_public2/fii_query_detail_disp_program_facility?p_registry_id=110000536625	1
29	HERCULES INCORPORATED	5228 N HOPKINS ST	MILWAUKEE	https://ofmpub.epa.gov/frs_public2/fii_query_detail_disp_program_facility?p_registry_id=110000418575	1

Wastewater Treatment Facilities

#	Name	Address	City	Description	Detailed Facility Report	Count
1	STOCKBRIDGE-MUNSEE INDIAN TR	W13817 COUNTY HWY A	BOWLER	Minor Non-Compliant NPDES Facility Inspected Within 4 Years	http://echo.epa.gov/detailed-facility-report?fid=110010885970	1
2	MILWAUKEE METRO SEW DIST COMBI	8500 SOUTH FIFTH ST	MILWAUKEE	Major Non-Compliant NPDES Facility Inspected Within 3 Years	http://echo.epa.gov/detailed-facility-report?fid=110002051421	1
3	SOUTH MILWAUKEE WASTEWATER TREAT FACILITY	3003 FIFTH AVE	SOUTH MILWAUKEE	Major Non-Compliant NPDES Facility Inspected Within 2 Years	http://echo.epa.gov/detailed-facility-report?fid=110002321201	1

Rivers & Streams

#	Name	Length(mi)
1	Root River	20.22
2	Milwaukee River	16.50
3	Menomonee River	15.47
4	Little Menomonee River	6.91
5	Underwood Creek	2.69
6	Dale Creek	1.61

Lakes & Ponds

#	Name	Type	Area(acres)
1	Lake Michigan	LakePond	330,771.67
2	No Data	SwampMarsh	375.09
3	No Data	LakePond	228.43
4	Koepmier Lake	LakePond	15.88
5	No Data	Reservoir	12.77
6	Scout Lake	LakePond	6.07
7	Mud Lake	LakePond	4.38
8	Upper Kelly Lake	LakePond	3.26

Hospitals

#	Name	City	Count
1	WHEATON FRANCISCAN WI HEART SPINE AND ORTHO	WAUWATOSA	1
2	AURORA PSYCHIATRIC HSPTL	WAUWATOSA	1
3	ASCENSION SACRED HEART REHAB INST	MILWAUKEE	1
4	ASCENSION SE WISCONSIN HOSPITAL - FRANKLIN CAMPUS	FRANKLIN	1
5	ASCENSION SE WISCONSIN HOSPITAL ST JOSEPH	MILWAUKEE	1
6	ASCENSION ST FRANCIS HOSPITAL	MILWAUKEE	1
7	AURORA SINAI MEDICAL CENTER	MILWAUKEE	1
8	AURORA ST LUKES MED CTR SOUTH SHORE	CUDAHY	1
9	POST ACUTE MEDICAL SPECIALTY HOSPITAL OF MILWAUKEE	GREENFIELD	1
10	AURORA ST LUKES MEDICAL CENTER	MILWAUKEE	1
11	AURORA WEST ALLIS MEDICAL CENTER	WEST ALLIS	1
12	CHILDRENS HSPTL OF WISCONSIN	MILWAUKEE	1
13	FROEDTERT MEM LUTHERAN HSPTL	MILWAUKEE	1
14	ROGERS MEMORIAL HOSPITAL BROWN DEER	BROWN DEER	1
15	CLEMENT J. ZABLOCKI VA MEDICAL CENTER	MILWAUKEE	1
16	MILWAUKEE CTY BEHAVIORAL HLTH DIV	MILWAUKEE	1
17	ORTHOPAEDIC HSPTL OF WI	GLENDALE	1
18	SELECT SPEC HOSPITAL LUKES CAMPUS	MILWAUKEE	1
19	SELECT SPECIALTY HSPTL MILWAUKEE	WEST ALLIS	1
20	ROGERS MEM HOSPITAL MILWAUKEE	WEST ALLIS	1
21	ASCENSION COLUMBIA ST MARYS HOSPITAL MILWAUKEE	MILWAUKEE	1
22	MIDWEST ORTHOPEDIC SPECIALTY HOSPITAL LLC	FRANKLIN	1

Hospitals (Cont'd)

#	Name	City	Trauma Level	Helipad	Number of Beds	Owner	Count
1	WHEATON FRANCISCAN WI HEART SPINE AND ORTHO	WAUWATOSA	NOT AVAILABLE	N	40	NOT AVAILABLE	1
2	AURORA PSYCHIATRIC HSPTL	WAUWATOSA	NOT AVAILABLE	N	105	NON-PROFIT	1
3	ASCENSION SACRED HEART REHAB INST	MILWAUKEE	NOT AVAILABLE	N	31	NON-PROFIT	1
4	ASCENSION SE WISCONSIN HOSPITAL - FRANKLIN CAMPUS	FRANKLIN	LEVEL IV	N	52	NON-PROFIT	1
5	ASCENSION SE WISCONSIN HOSPITAL ST JOSEPH	MILWAUKEE	LEVEL IV	N	538	NON-PROFIT	1
6	ASCENSION ST FRANCIS HOSPITAL	MILWAUKEE	LEVEL IV	N	260	NON-PROFIT	1
7	AURORA SINAI MEDICAL CENTER	MILWAUKEE	LEVEL IV	N	386	NON-PROFIT	1
8	AURORA ST LUKES MED CTR SOUTH SHORE	CUDAHY	LEVEL IV	N	275	NON-PROFIT	1
9	POST ACUTE MEDICAL SPECIALTY HOSPITAL OF MILWAUKEE	GREENFIELD	NOT AVAILABLE	N	62	NOT AVAILABLE	1
10	AURORA ST LUKES MEDICAL CENTER	MILWAUKEE	LEVEL III	Y	938	NON-PROFIT	1
11	AURORA WEST ALLIS MEDICAL CENTER	WEST ALLIS	LEVEL IV	N	350	NON-PROFIT	1
12	CHILDRENS HSPTL OF WISCONSIN	MILWAUKEE	LEVEL I	Y	298	NON-PROFIT	1
13	FROEDTERT MEM LUTHERAN HSPTL	MILWAUKEE	LEVEL I	Y	751	NON-PROFIT	1
14	ROGERS MEMORIAL HOSPITAL BROWN DEER	BROWN DEER	NOT AVAILABLE	N	56	NON-PROFIT	1
15	CLEMENT J. ZABLOCKI VA MEDICAL CENTER	MILWAUKEE	NOT AVAILABLE	N	-999	GOVERNMENT - FEDERAL	1
16	MILWAUKEE CTY BEHAVIORAL HLTH DIV	MILWAUKEE	NOT AVAILABLE	N	144	GOVERNMENT - LOCAL	1

17	ORTHOPAEDIC HSPTL OF WI	GLENDALE	NOT AVAILABLE	N	30	PROPRIETARY	1
18	SELECT SPEC HOSPITAL LUKES CAMPUS	MILWAUKEE	NOT AVAILABLE	Y	29	NON-PROFIT	1
19	SELECT SPECIALTY HSPTL MILWAUKEE	WEST ALLIS	NOT AVAILABLE	N	34	PROPRIETARY	1
20	ROGERS MEM HOSPITAL MILWAUKEE	WEST ALLIS	NOT AVAILABLE	N	81	NON-PROFIT	1
21	ASCENSION COLUMBIA ST MARYS HOSPITAL MILWAUKEE	MILWAUKEE	LEVEL IV	Y	432	NON-PROFIT	1
22	MIDWEST ORTHOPEDIC SPECIALTY HOSPITAL LLC	FRANKLIN	NOT AVAILABLE	N	16	PROPRIETARY	1

Urgent Care Facilities

#	Name	Address	Address2	City	Phone	Directions	Count
1	CONCENTRA URGENT CARE - MILWAUKEE DOWNTOWN	215 NORTH 35TH STREET	<i>No Data</i>	MILWAUKEE	414-931-7600	LOCATED ON THE WEST SIDE OF NORTH 35TH STREET, WEST PARK HILL AVENUE AND WEST MOUNT VERNON AVENUE.	1
2	CATHEDRAL SQUARE URGENT CARE CENTER	734 NORTH JACKSON STREET	<i>No Data</i>	MILWAUKEE	414-277-6500	SOUTHEAST CORNER OF NORTH JACKSON STREET AND EAST MASON STREET.	1
3	AURORA URGENT CARE OF AURORA SINAI MEDICAL CENTER	946 NORTH VAN BUREN STREET	<i>No Data</i>	MILWAUKEE	414-276-4242	SOUTHEAST CORNER OF NORTH VAN BUREN STREET AND EAST STATE STREET.	1
4	RIVER WOODS URGENT CARE	375 WEST RIVER WOODS PARKWAY	<i>No Data</i>	GLENDALE	414-963-7100	SOUTH SIDE OF WEST RIVER WOODS PARKWAY, 0.29 MILES EAST OF NORTH PORT WASHINGTON ROAD.	1
5	MARTIN LUTHER KING - HERITAGE HEALTH CENTER	2555 NORTH DOCTOR MARTIN LUTHER KING DRIVE	<i>No Data</i>	MILWAUKEE	414-372-8080	LOCATED ON THE SOUTHWEST CORNER OF NORTH DR MARTIN LUTHER KING DRIVE AND WEST CLARKE STREET.	1
6	MILWAUKEE IMMEDIATE CARE CENTER	1971 WEST CAPITOL DRIVE	<i>No Data</i>	MILWAUKEE	414-873-9800	LOCATED ON THE SOUTH SIDE OF WEST CAPITOL DRIVE, BETWEEN NORTH 19TH PLACE AND NORTH 20TH STREET.	1
7	AURORA HEALTH CENTER - WAUWATOSA	10400 WEST NORTH AVENUE	<i>No Data</i>	WAUWATOSA	414-479-2520	BETWEEN N 105TH ST AND N 104TH ST ON THE NORTH SIDE OF W NORTH AVE	1

8	AURORA ADVANCED HEALTHCARE INCORPORATE D - MAYFAIR CLINIC	3289 NORTH MAYFAIR ROAD	<i>No Data</i>	MILWAUKEE	414-771-7900	LOCATED ON THE WEST SIDE OF NORTH MAYFAIR ROAD, BETWEEN WEST AUER AVENUE AND WEST TOWNSEND STREET.	1
9	AURORA ADVANCED HEALTHCARE INCORPORATE D - GOOD HOPE CLINIC	3003 WEST GOOD HOPE ROAD	<i>No Data</i>	MILWAUKEE	414-352-3100	LOCATED ON THE SOUTH SIDE OF WEST GOOD HOPE ROAD, BETWEEN NORTH TEUTONIA AVENUE AND NORTH RANGE LINE ROAD.	1
10	CHILDRENS URGENT CARE - BAYSHORE	6373 NORTH JEAN NICOLET ROAD	<i>No Data</i>	GLENDALE	414-540-0011	LOCATED ON THE NORTHWEST CORNER OF NORTH JEAN NICOLET ROAD AND WEST FAIRFIELD COURT.	1
11	LAKESHORE MEDICAL CLINIC - GREENFIELD URGENT CARE	4131 WEST LOOMIS ROAD	SUITE 110	GREENFIELD	414-281-5153	LOCATED ON THE SOUTHEAST SIDE OF WEST LOOMIS ROAD, BETWEEN SOUTH 43RD STREET AND WEST COLD SPRING ROAD.	1
12	MILWAUKEE COUNTY MEDICAL CENTER - URGENT CARE	5310 WEST CAPITOL DRIVE	<i>No Data</i>	MILWAUKEE	414-431-5004	LOCATED ON THE NORTH SIDE OF WEST CAPITOL DRIVE, BETWEEN NORTH 53RD STREET AND 54TH STREET.	1
13	CHILDRENS URGENT CARE - 16TH STREET	1032 SOUTH CESAR E CHAVEZ DRIVE	<i>No Data</i>	MILWAUKEE	414-385-0646	LOCATED ON THE EAST SIDE OF SOUTH CESAR E CHAVEZ DRIVE, BETWEEN WEST WASHINTON STREET AND WEST MINERAL STREET.	1
14	LAKESHORE MEDICAL CLINIC - OAK CREEK URGENT CARE	331 EAST PUETZ ROAD	<i>No Data</i>	OAK CREEK	414-570-4330	LOCATED ON THE SOUTH SIDE OF EAST PUETZ ROAD, BETWEEN MAYHEW DRIVE AND SOUTH OAK PARK DRIVE.	1

15	SIXTEENTH STREET COMMUNITY HEALTH CENTER - CHAVEZ	1032 SOUTH CESAR E CHAVEZ DRIVE	<i>No Data</i>	MILWAUKEE	414-672-1353	LOCATED ON THE EAST SIDE OF SOUTH CESAR E CHAVEZ DRIVE, BETWEEN WEST WASHINGTON STREET AND WEST MINERAL STREET.	1
16	OAK CREEK URGENT CARE CENTER	8201 SOUTH HOWELL AVENUE	<i>No Data</i>	OAK CREEK	414-570-1122	LOCATED ON THE WEST SIDE OF SOUTH HOWELL AVENUE, BETWEEN WEST FOREST HILL AVENUE AND EAST OAK FIELD AVENUE.	1
17	CONCENTRA URGENT CARE - MILWAUKEE NORTHWEST	8923 WEST BROWN DEER ROAD	<i>No Data</i>	MILWAUKEE	414-355-4300	LOCATED ON THE SOUTH SIDE OF WEST BROWN DEER ROAD, BETWEEN NORTH 85TH STREET AND NORTH 91ST STREET.	1
18	CONCENTRA URGENT CARE - MILWAUKEE SOUTH	5007 SOUTH HOWELL AVENUE	<i>No Data</i>	MILWAUKEE	414-483-7777	LOCATED ON THE WEST SIDE OF SOUTH HOWELL AVENUE, APPROX. .4 MI SOUTH OF WEST LAYTON AVENUE.	1
19	SIXTEENTH STREET COMMUNITY HEALTH CENTER - PARKWAY	2906 SOUTH 20TH STREET	<i>No Data</i>	MILWAUKEE	414-672-1353	LOCATED ON THE EAST SIDE OF SOUTH 20TH STREET, BETWEEN WEST KINNICKINNIC RIVER PARKWAY AND WEST CLEVELAND AVENUE.	1
20	WHEATON FRANCISCAN HEALTHCARE - URGENT CARE	201 NORTH MAYFAIR ROAD	<i>No Data</i>	MILWAUKEE	414-259-7361	LOCATED ON THE WEST SIDE OF NORTH MAYFAIR ROAD, APPROX .2 MI SOUTH OF WEST BLUE MOUND ROAD.	1

21	SAINT LUKES FRANKLIN HEALTH CENTER - URGENT CARE	9200 WEST LOOMIS ROAD	<i>No Data</i>	FRANKLIN	414-529-9200	LOCATED ON THE NORTHWEST SIDE OF WEST LOOMIS ROAD, APPROX. .2 MI SOUTHWEST OF WEST DREXEL AVENUE.	1
22	URGENT CARE OF EDGERTON	6901 WEST EDGERTON AVENUE	<i>No Data</i>	MILWAUKEE	414-325-5244	LOCATED ON THE SOUTHWEST SIDE OF THE INTERSECTION OF W EDGERTON AVE AND S 69TH ST.	1

Water Intakes

#	Name	Waterbody	Count
1	City of Cudahy	Lake Michigan	2
2	MMSD/Jones Island Water Reclamation Facility	Lake Michigan	2
3	WE - Valley Power Plant	Menomonee River	2
4	MMSD/Jones Island Water Reclamation Facility	Kinnickinnic River	2
5	City of South Milwaukee	Lake Michigan	1
6	City of Milwaukee - Linwood	Lake Michigan	1
7	City of Milwaukee - Howard	Lake Michigan	1
8	North Shore Water Commission	Lake Michigan	1
9	City of Oak Creek	Lake Michigan	1
10	Wisconsin Paperboard Corp.	Milwaukee River	1
11	Power/pump house	Milwaukee River	1
12	Kinnickinnic (KK) River Flushing Station	Kinnickinnic River	1
13	University of Wisconsin - Milwaukee Power Plant	Lake Michigan	1

Water Intakes (Cont'd)

#	Name	Waterbody	Water Use	Intake Info	Location	Comments	Count
1	MMSD/Jones Island Water Reclamation Facility	Lake Michigan	Industrial	<i>No Data</i>	<i>No Data</i>	<i>No Data</i>	2
2	WE - Valley Power Plant	Menomonee River	Power Generation	<i>No Data</i>	<i>No Data</i>	<i>No Data</i>	2
3	City of South Milwaukee	Lake Michigan	Public Water Supply	Intake 24" dia	<i>No Data</i>	Intake length 3857ft; cast iron pipe material; intake type- cone	1
4	City of Cudahy	Lake Michigan	Public Water Supply	24" dia intake	Approximately 2800 feet E-SE of the pumping station at 4300 E. Pulaski Ave. Cudahy.	Intake length 2800ft; cast iron pipe material; intake type- crib	1
5	City of Milwaukee - Linwood	Lake Michigan	Public Water Supply	12' dia	<i>No Data</i>	Intake length 6565ft; concrete pipe material; intake type- 8 sided wooden crib	1
6	City of Milwaukee - Howard	Lake Michigan	Public Water Supply	9' dia	<i>No Data</i>	Intake length 7600ft; reinforced concrete pipe material; intake type- multi-port steel crib	1
7	North Shore Water Commission	Lake Michigan	Public Water Supply	Intake 36" dia	<i>No Data</i>	Intake length 4100ft; prestressed concrete pipe material; intake type- cones (3)	1
8	City of Oak Creek	Lake Michigan	Public Water Supply	Intake 60" dia	<i>No Data</i>	Intake length 7550ft; concrete pipe material; intake type- timber crib.	1
9	City of Cudahy	Lake Michigan	Public Water Supply	42" dia intake	Approximately 5800 feet east of the pumping station located at 4300 E. Pulaski Ave, Cudahy WI.	Intake length 5800ft; cast iron pipe material; intake type- crib	1
10	Wisconsin Paperboard Corp.	Milwaukee River	Industrial	<i>No Data</i>	<i>No Data</i>	<i>No Data</i>	1
11	Power/pump house	Milwaukee River	Industrial	<i>No Data</i>	<i>No Data</i>	<i>No Data</i>	1
12	MMSD/Jones Island Water Reclamation Facility	Kinnickinnic River	Power Generation	<i>No Data</i>	<i>No Data</i>	<i>No Data</i>	1
13	Kinnickinnic (KK) River Flushing Station	Kinnickinnic River	Industrial	<i>No Data</i>	<i>No Data</i>	<i>No Data</i>	1
14	University of Wisconsin - Milwaukee Power Plant	Lake Michigan	Power Generation	<i>No Data</i>	<i>No Data</i>	<i>No Data</i>	1

15	MMSD/Jones Island Water Reclamation Facility	Kinnickinnic River	Industrial	<i>No Data</i>	<i>No Data</i>	<i>No Data</i>	1
----	--	--------------------	------------	----------------	----------------	----------------	---

Special Designated Areas

#	Name	City	Area(acres)
1	Franklin Park Savanna	Franklin	85.86
2	Cudahy Woods	Oak Creek	42.89
3	Warnimont Bluff Fens	Cudahy	39.99

Special Designated Areas (Cont'd)

#	Name	City	Category	Waterbody	Location	Comments	Area(acres)
1	Franklin Park Savanna	Franklin	State Natural Area	Ryan Creek	Within Franklin County Park, 2 mi. S of Franklin between S 92nd St. and S 112th St.	Outstanding oak savanna of bur, white, and black oak. Understory remnants present.	85.86
2	Cudahy Woods	Oak Creek	State Natural Area	Oak Creek trib.	Within Milwaukee County Forest. Just S of General Mitchell Int'l Airport.	High quality hardwood forest.	42.89
3	Warnimont Bluff Fens	Cudahy	State Natural Area	Lake Michigan	Within Warnimont County Park.	Access discouraged. Highly unusual alkaline wetlands and seeps, T&E species present.	39.99

Managed Lands

#	Name	City	Area(acres)
1	Root River Parkway (Milwaukee Co.)	Franklin	4,005.08
2	Oak Creek Parkway	Oak Creek	1,164.57
3	Little Menomonee River Parkway	Milwaukee	866.14
4	Whitnall	Franklin	626.90
5	Menomonee River Parkway	Wauwatosa	597.43
6	Grant	South Milwaukee	381.10
7	Brown Deer	Milwaukee	362.63
8	Dretzka	Milwaukee	326.00
9	Lincoln	Glendale	312.76
10	Bender	Oak Creek	303.49
11	Greenfield	West Allis	282.33
12	Kohl	Milwaukee	273.20
13	Falk	Oak Creek	258.21
14	Warnimont	Cudahy	248.24
15	Havenwoods Forest Preserve	Milwaukee	214.59
16	Currie	Wauwatosa	195.77
17	Kinnickinnic River Parkway	Milwaukee	194.54
18	Underwood Creek Parkway	Wauwatosa	180.05
19	Schlitz Audubon Nature Center	Milwaukee	177.21
20	Franklin	Franklin	164.52
21	Grobschmidt	Franklin	151.98
22	Kletzsch	Glendale	141.13
23	Lake	Milwaukee	138.14
24	Sheridan	Cudahy	131.81
25	Washington	Milwaukee	128.50
26	Estabrook	Shorewood	127.57
27	Big Muskego Lake	Muskego	118.06
28	Milwaukee County Sports Complex	Franklin	116.54
29	Honey Creek Parkway	Milwaukee	113.74
30	Jackson	Milwaukee	113.18
31	Milwaukee River Parkway	Glendale	110.77
32	McKinley	Milwaukee	102.26
33	Lincoln Creek Parkway	Milwaukee	101.62
34	Veterans (Milwaukee Co.)	Milwaukee	90.86
35	Wilson	Milwaukee	76.69
36	East Side Bike Trail	Milwaukee	73.59
37	Noyes	Milwaukee	71.64
38	Former North Shore ROW	Oak Creek	70.29
39	Humboldt	Milwaukee	70.23
40	Uihlein Soccer Park	Milwaukee	67.24
41	Forest Exploration Center	Wauwatosa	65.78
42	Scout Lake	Greendale	64.33

43	Dineen	Milwaukee	64.23
44	Hank Aaron	Milwaukee	63.69
45	McGovern	Milwaukee	61.12
46	Mitchell	Milwaukee	61.00
47	Madison	Wauwatosa	59.08
48	County Grounds	Wauwatosa	55.50
49	Doctors	Fox Point	54.79
50	Wilson Recreation Center	Milwaukee	54.44
51	McCarty	West Allis	52.12
52	Hansen	Wauwatosa	51.44
53	Lakeshore	Milwaukee	50.66
54	South Shore	Milwaukee	47.61
55	Zablocki	Greenfield	44.97
56	Dale Creek Parkway	Greendale	44.70
57	Cudahy Woods	Oak Creek	42.89
58	Bay View	St. Francis	39.49
59	Greene	St. Francis	36.46
60	Doyne	Milwaukee	35.40
61	Franklin Woods Nature Center	Franklin	34.55
62	Joseph-Lichter	Milwaukee	33.71
63	Kosciuszko	Milwaukee	33.53
64	Hales Corners	Hales Corners	33.08
65	Maitland	Milwaukee	33.08
66	Kern	Milwaukee	30.25
67	Rawson	South Milwaukee	29.70
68	Bradford Beach	Milwaukee	28.23
69	Kulwicki	Greenfield	28.18
70	Runway Dog Park	Oak Creek	26.38
71	Pulaski	Milwaukee	25.94
72	Rainbow	West Allis	25.89
73	Riverside - Milwaukee Co.	Milwaukee	25.42
74	Granville Dog	Milwaukee	25.40
75	Jacobus	Wauwatosa	24.81
76	Meaux	Milwaukee	24.54
77	Gordon	Milwaukee	24.47
78	O'Donnell	Milwaukee	24.01
79	Baran	Milwaukee	23.91
80	Pleasant Valley	Milwaukee	23.06
81	King	Milwaukee	21.38
82	West Milwaukee	West Milwaukee	21.10
83	Cambridge Woods	Milwaukee	20.88
84	Downer Woods	Milwaukee	20.69
85	Sherman	Milwaukee	20.67

86	Holt	Greenfield	20.64
87	Copernicus	Milwaukee	20.36
88	Servite Park	Milwaukee	20.25
89	Kinnickinnic Sports Center	Milwaukee	20.02
90	St. Martins	Franklin	19.98
91	Hoyt	Wauwatosa	19.95
92	Smith	Milwaukee	19.30
93	Mitchell Airport	Milwaukee	18.75
94	LaFollette	West Allis	18.42
95	Wisconsin Avenue	Wauwatosa	17.93
96	Wyrick	Milwaukee	17.69
97	Cudahy	Cudahy	17.61
98	Schoenecker	Milwaukee	17.59
99	Tippecanoe	Milwaukee	17.32
100	Froemming	Franklin	16.91
101	Alcott	Milwaukee	16.83
102	Grantosa Creek Parkway	Wauwatosa	15.99
103	Pulaski (Cudahy)	Cudahy	15.89
104	Juneau	Milwaukee	15.78
105	Beckum	Milwaukee	15.61
106	Mitchell Boulevard	Milwaukee	15.56
107	Root River Parkway	n/a	15.45
108	Holler	Milwaukee	15.41
109	Armour	Milwaukee	14.56
110	Melody View	Milwaukee	13.95
111	A. C. Hanson	Brown Deer	13.54
112	Johnsons	Milwaukee	13.33
113	Lindsay	Milwaukee	13.31
114	Johnstone	Oak Creek	12.65
115	Wahl	Milwaukee	12.41
116	Lyons	Milwaukee	12.40
117	Riverton Meadows	Oak Creek	12.10
118	Vogel	Milwaukee	11.79
119	Carver	Milwaukee	11.55
120	Popuch	Milwaukee	11.54
121	Bluff	Milwaukee	10.79
122	Tiefenthaler	Milwaukee	10.65
123	Chippewa	Wauwatosa	10.52
124	Columbus	Milwaukee	10.43
125	Barnard	Greenfield	10.10
126	Rose	Milwaukee	9.57
127	Algonquin	Brown Deer	9.41
128	Nash	Milwaukee	9.34

129	Euclid	Milwaukee	9.07
130	Southwood Glen	Franklin	9.02
131	Big Bay	Whitefish Bay	8.69
132	Cannon	Milwaukee	8.46
133	Cooper	Milwaukee	8.37
134	Kops	Milwaukee	8.26
135	Cupertino	Milwaukee	7.49
136	Trimborn Farm	Greendale	7.32
137	War Memorial and Art Center	Milwaukee	6.96
138	Back Bay	Milwaukee	6.51
139	Wedgewood	Milwaukee	6.07
140	Center Street	Milwaukee	4.55
141	Webster	Wauwatosa	4.52
142	Moody	Milwaukee	4.07
143	Manitoba	Milwaukee	3.65
144	Highland	Milwaukee	3.36
145	Saveland	Milwaukee	3.33
146	Caesars	Milwaukee	3.16
147	Southeastern Region HQ	Milwaukee	3.14
148	Lindbergh	Milwaukee	2.95
149	Cathedral Square	Milwaukee	2.10
150	Walker Square	Milwaukee	2.09
151	Clarke Square	Milwaukee	2.08
152	Pere Marquette	Milwaukee	1.89
153	Garden Homes Square	Milwaukee	1.84
154	Valley	Milwaukee	1.50
155	Burns Commons	Milwaukee	1.47
156	Atkinson Triangle	Milwaukee	1.28
157	Red Arrow	Milwaukee	1.20
158	Zeidler Union Square	Milwaukee	1.19
159	Clas	Milwaukee	1.03
160	Morgan Triangle	Milwaukee	0.95
161	Prospect Triangle	Milwaukee	0.61
162	River Front Launch Site	Milwaukee	0.46
163	Gilman Triangle	Milwaukee	0.38

Managed Lands (Cont'd)

#	Name	City	Category	Waterbody	Location	Comments	Area(acres)
1	Root River Parkway (Milwaukee Co.)	Franklin	County Park	Root River	Along N-S flow of the Root River and Racine Co. border.	<i>No Data</i>	4,005.08
2	Oak Creek Parkway	Oak Creek	County Park	Oak Creek, Lake Michigan	Along lowest 8 mi. of Oak Creek drainage, plus wetlands S of Hwy 100.	<i>No Data</i>	1,164.57
3	Little Menomonee River Parkway	Milwaukee	County Park	Little Menomonee River	<i>No Data</i>	<i>No Data</i>	866.14
4	Whitnall	Franklin	County Park	Root River	<i>No Data</i>	Contains Boerner Botanical Gardens in the N and golf course in the S.	626.90
5	Menomonee River Parkway	Wauwatosa	County Park	Menomonee River	N Hawley Rd. to W Silver Spring Dr.	<i>No Data</i>	597.43
6	Grant	South Milwaukee	County Park	Lake Michigan	<i>No Data</i>	<i>No Data</i>	381.10
7	Brown Deer	Milwaukee	County Park	Milwaukee River	<i>No Data</i>	Contains golf course and soccer park.	362.63
8	Dretzka	Milwaukee	County Park	Menomonee River	<i>No Data</i>	Golf course	326.00
9	Lincoln	Glendale	County Park	Milwaukee River, Lincoln Creek	<i>No Data</i>	<i>No Data</i>	312.76
10	Bender	Oak Creek	County Park	Lake Michigan	<i>No Data</i>	<i>No Data</i>	303.49
11	Greenfield	West Allis	County Park	Root River	<i>No Data</i>	<i>No Data</i>	282.33
12	Kohl	Milwaukee	County Park	Little Menomonee River	<i>No Data</i>	<i>No Data</i>	273.20
13	Falk	Oak Creek	County Park	Oak Creek trib.; Root River trib.	<i>No Data</i>	<i>No Data</i>	258.21
14	Warnimont	Cudahy	County Park	Lake Michigan	<i>No Data</i>	Contains Warnimont Bluff Fens, highly unusual alkaline wetlands and seeps, T&E species present.	248.24
15	Havenwoods Forest Preserve	Milwaukee	State Nature Center	Lincoln Creek	W of N Sherman Blvd., between N Mill Rd. and W Silver Spring Dr.	Open space for environmental education and interpretation in an urban setting.	214.59
16	Currie	Wauwatosa	County Park	Menomonee River	<i>No Data</i>	<i>No Data</i>	195.77
17	Kinnickinnic River Parkway	Milwaukee	County Park	Kinnickinnic River	<i>No Data</i>	<i>No Data</i>	194.54
18	Underwood Creek Parkway	Wauwatosa	County Park	Underwood Creek	<i>No Data</i>	<i>No Data</i>	180.05

19	Schlitz Audubon Nature Center	Milwaukee	Private Nature Preserve	Lake Michigan	<i>No Data</i>	185 ac. nature area with trails and beach. High use education and recreation area.	177.21
20	Franklin	Franklin	County Park	Ryan Creek	2 mi. S of Franklin between S 92nd St. and S 112th St.	Contains Franklin Savanna State Natural Area.	164.52
21	Grobschmidt	Franklin	County Park	Mud Lake, unnamed creek	<i>No Data</i>	<i>No Data</i>	151.98
22	Kletzsch	Glendale	County Park	Milwaukee River	<i>No Data</i>	<i>No Data</i>	141.13
23	Lake	Milwaukee	County Park	Lake Michigan	<i>No Data</i>	<i>No Data</i>	138.14
24	Sheridan	Cudahy	County Park	Lake Michigan	<i>No Data</i>	<i>No Data</i>	131.81
25	Washington	Milwaukee	County Park	Menomonee River	<i>No Data</i>	Contains Urban Ecology Center 414-344-5460.	128.50
26	Estabrook	Shorewood	County Park	Milwaukee River	<i>No Data</i>	<i>No Data</i>	127.57
27	Big Muskego Lake	Muskego	State Wildlife Area	Big Muskego Lake	Multiple tracts E and W of Muskego Lake. S of I-43, N of WI Hwy 36, E of Co. Rd. Y, W of Co Rd. OO.	Large, shallow lake fringed with wetlands. Managed to maintain fish and wildlife habitat.	118.06
28	Milwaukee County Sports Complex	Franklin	County Park	Root River	<i>No Data</i>	<i>No Data</i>	116.54
29	Honey Creek Parkway	Milwaukee	County Park	Honey Creek	<i>No Data</i>	<i>No Data</i>	113.74
30	Jackson	Milwaukee	County Park	Kinnickinnic River	<i>No Data</i>	<i>No Data</i>	113.18
31	Milwaukee River Parkway	Glendale	County Park	Milwaukee River	<i>No Data</i>	<i>No Data</i>	110.77
32	McKinley	Milwaukee	County Park	Lake Michigan	<i>No Data</i>	Includes marina and harbor.	102.26
33	Lincoln Creek Parkway	Milwaukee	County Park	Lincoln Creek	<i>No Data</i>	<i>No Data</i>	101.62
34	Veterans (Milwaukee Co.)	Milwaukee	County Park	Lake Michigan	<i>No Data</i>	<i>No Data</i>	90.86
35	Wilson	Milwaukee	County Park	Kinnickinnic River trib.	<i>No Data</i>	<i>No Data</i>	76.69
36	East Side Bike Trail	Milwaukee	County Trail	Lake Michigan, Milwaukee River	<i>No Data</i>	<i>No Data</i>	73.59
37	Noyes	Milwaukee	County Park	Little Menomonee River	<i>No Data</i>	<i>No Data</i>	71.64
38	Former North Shore ROW	Oak Creek	County Park	Oak Creek; Root River	<i>No Data</i>	<i>No Data</i>	70.29
39	Humboldt	Milwaukee	County Park	Kinnickinnic River	<i>No Data</i>	<i>No Data</i>	70.23
40	Uihlein Soccer Park	Milwaukee	County Park	Menomonee River trib.	<i>No Data</i>	<i>No Data</i>	67.24
41	Forest Exploration Center	Wauwatosa	Private Forest Preserve	Menomonee River; Underwood Creek	Lies between N Swan Blvd. and Underwood Pkwy.	Urban forest education center.	65.78

42	Scout Lake	Greendale	County Park	Dale Creek, Scout Lake	<i>No Data</i>	<i>No Data</i>	64.33
43	Dineen	Milwaukee	County Park	Lincoln Creek	<i>No Data</i>	<i>No Data</i>	64.23
44	Hank Aaron	Milwaukee	State Trail	Menomonee River; Honey Creek; Underwood Creek	Trail connects Miller Park Stadium to Lake Michigan waterfront.	On-street segments not owned by state.	63.69
45	McGovern	Milwaukee	County Park	Lincoln Creek	<i>No Data</i>	<i>No Data</i>	61.12
46	Mitchell	Milwaukee	County Park	Menomonee River	<i>No Data</i>	Contains Mitchell Park Horticultural Conservatory (Domes) 414-257-5611.	61.00
47	Madison	Wauwatosa	County Park	Menomonee River, Grantosa Creek	Across Hampton Ave. from Timmerman Airport.	<i>No Data</i>	59.08
48	County Grounds	Wauwatosa	County Park	Menomonee River	Also accessible from W Watertown Plank Rd.	<i>No Data</i>	55.50
49	Doctors	Fox Point	County Park	Lake Michigan	<i>No Data</i>	<i>No Data</i>	54.79
50	Wilson Recreation Center	Milwaukee	County Park	Kinnickinnic River trib.	<i>No Data</i>	<i>No Data</i>	54.44
51	McCarty	West Allis	County Park	Honey Creek	<i>No Data</i>	<i>No Data</i>	52.12
52	Hansen	Wauwatosa	County Park	Menomonee River, Underwood Creek	<i>No Data</i>	Golf course	51.44
53	Lakeshore	Milwaukee	State Park	Lake Michigan	Along Lake Michigan N of Milwaukee harbor.	Urban recreational park with marina and trails.	50.66
54	South Shore	Milwaukee	County Park	Lake Michigan	<i>No Data</i>	Includes breakwater	47.61
55	Zablocki	Greenfield	County Park	Kinnickinnic River trib.	<i>No Data</i>	<i>No Data</i>	44.97
56	Dale Creek Parkway	Greendale	County Park	Dale Creek; Root River	Stream course W of WI Hwy 36, from Root River Pkwy N to W Grange Ave.	<i>No Data</i>	44.70
57	Cudahy Woods	Oak Creek	County Forest	Oak Creek trib.	Just S of General Mitchell Int'l Airport.	High quality hardwood forest.	42.89
58	Bay View	St. Francis	County Park	Lake Michigan	<i>No Data</i>	<i>No Data</i>	39.49
59	Greene	St. Francis	County Park	Lake Michigan	<i>No Data</i>	<i>No Data</i>	36.46
60	Doyne	Milwaukee	County Park	Menomonee River	<i>No Data</i>	<i>No Data</i>	35.40
61	Franklin Woods Nature Center	Franklin	Regional Park	Oak Creek	<i>No Data</i>	Recreational use park	34.55
62	Joseph-Lichter	Milwaukee	County Park	Little Menomonee River	<i>No Data</i>	<i>No Data</i>	33.71
63	Kosciuszko	Milwaukee	County Park	Kinnickinnic River	<i>No Data</i>	<i>No Data</i>	33.53

64	Hales Corners	Hales Corners	County Park	Kelly Lake; Root River trib.	<i>No Data</i>	<i>No Data</i>	33.08
65	Maitland	Milwaukee	County Park	unnamed creek	<i>No Data</i>	<i>No Data</i>	33.08
66	Kern	Milwaukee	County Park	Milwaukee River	<i>No Data</i>	<i>No Data</i>	30.25
67	Rawson	South Milwaukee	County Park	Oak Creek; Lake Michigan	<i>No Data</i>	<i>No Data</i>	29.70
68	Bradford Beach	Milwaukee	County Park	Lake Michigan	<i>No Data</i>	<i>No Data</i>	28.23
69	Kulwicki	Greenfield	County Park	Root River	<i>No Data</i>	<i>No Data</i>	28.18
70	Runway Dog Park	Oak Creek	County Park	Oak Creek trib.	<i>No Data</i>	<i>No Data</i>	26.38
71	Pulaski	Milwaukee	County Park	Kinnickinnic River	<i>No Data</i>	<i>No Data</i>	25.94
72	Rainbow	West Allis	County Park	Underwood Creek	<i>No Data</i>	<i>No Data</i>	25.89
73	Riverside - Milwaukee Co.	Milwaukee	County Park	Milwaukee River	<i>No Data</i>	<i>No Data</i>	25.42
74	Granville Dog	Milwaukee	County Park	Menomonee River	<i>No Data</i>	<i>No Data</i>	25.40
75	Jacobus	Wauwatosa	County Park	Menomonee River	<i>No Data</i>	<i>No Data</i>	24.81
76	Meaux	Milwaukee	County Park	Milwaukee River, Lincoln Creek	<i>No Data</i>	<i>No Data</i>	24.54
77	Gordon	Milwaukee	County Park	Milwaukee River	<i>No Data</i>	<i>No Data</i>	24.47
78	O'Donnell	Milwaukee	County Park	Lake Michigan	<i>No Data</i>	<i>No Data</i>	24.01
79	Baran	Milwaukee	County Park	Kinnickinnic River	<i>No Data</i>	<i>No Data</i>	23.91
80	Pleasant Valley	Milwaukee	County Park	Milwaukee River	<i>No Data</i>	<i>No Data</i>	23.06
81	King	Milwaukee	County Park	Milwaukee River	<i>No Data</i>	MLK Jr. Recreation Center 414-344-5600.	21.38
82	West Milwaukee	West Milwaukee	County Park	Kinnickinnic River	<i>No Data</i>	<i>No Data</i>	21.10
83	Cambridge Woods	Milwaukee	County Park	Milwaukee River	<i>No Data</i>	<i>No Data</i>	20.88
84	Downer Woods	Milwaukee	Regional Nature Preserve	Milwaukee River, Lake Michigan	N part of UWM campus.	Natural area in process of restoration. Moderate recreation use area.	20.69
85	Sherman	Milwaukee	County Park	n/a	<i>No Data</i>	<i>No Data</i>	20.67
86	Holt	Greenfield	County Park	Root River	<i>No Data</i>	<i>No Data</i>	20.64
87	Copernicus	Milwaukee	County Park	unnamed creek	<i>No Data</i>	<i>No Data</i>	20.36
88	Servite Park	Milwaukee	County Nature Preserve	Little Menomonee River	<i>No Data</i>	<i>No Data</i>	20.25
89	Kinnickinnic Sports Center	Milwaukee	County Park	Kinnickinnic River	<i>No Data</i>	<i>No Data</i>	20.02
90	St. Martins	Franklin	County Park	Root River trib.	<i>No Data</i>	<i>No Data</i>	19.98
91	Hoyt	Wauwatosa	County Park	Menomonee River	<i>No Data</i>	<i>No Data</i>	19.95
92	Smith	Milwaukee	County Park	Lincoln Creek	<i>No Data</i>	<i>No Data</i>	19.30

93	Mitchell Airport	Milwaukee	County Park	Oak Creek trib.	<i>No Data</i>	<i>No Data</i>	18.75
94	LaFollette	West Allis	County Park	Honey Creek	<i>No Data</i>	<i>No Data</i>	18.42
95	Wisconsin Avenue	Wauwatosa	County Park	Underwood Creek	<i>No Data</i>	<i>No Data</i>	17.93
96	Wyrick	Milwaukee	County Park	Lincoln Creek	<i>No Data</i>	<i>No Data</i>	17.69
97	Cudahy	Cudahy	County Park	Oak Creek	<i>No Data</i>	<i>No Data</i>	17.61
98	Schoenecker	Milwaukee	County Park	Lincoln Creek	<i>No Data</i>	<i>No Data</i>	17.59
99	Tippecanoe	Milwaukee	County Park	Lake Michigan	<i>No Data</i>	<i>No Data</i>	17.32
100	Froemming	Franklin	County Park	Root River	<i>No Data</i>	<i>No Data</i>	16.91
101	Alcott	Milwaukee	County Park	Root River	<i>No Data</i>	<i>No Data</i>	16.83
102	Grantosa Creek Parkway	Wauwatosa	County Park	Grantosa Creek, Menomonee River	<i>No Data</i>	<i>No Data</i>	15.99
103	Pulaski (Cudahy)	Cudahy	County Park	Lake Michigan	<i>No Data</i>	<i>No Data</i>	15.89
104	Juneau	Milwaukee	County Park	Lake Michigan	<i>No Data</i>	<i>No Data</i>	15.78
105	Beckum	Milwaukee	County Park	Milwaukee River	<i>No Data</i>	<i>No Data</i>	15.61
106	Mitchell Boulevard	Milwaukee	County Park	Menomonee River	<i>No Data</i>	<i>No Data</i>	15.56
107	Root River Parkway	n/a	Regional Park	Root River	Several tracts along the Root River in Racine County.	<i>No Data</i>	15.45
108	Holler	Milwaukee	County Park	Kinnickinnic River trib.	<i>No Data</i>	<i>No Data</i>	15.41
109	Armour	Milwaukee	County Park	Honey Creek	<i>No Data</i>	<i>No Data</i>	14.56
110	Melody View	Milwaukee	County Nature Preserve	Little Menomonee River	<i>No Data</i>	<i>No Data</i>	13.95
111	A. C. Hanson	Brown Deer	County Park	Northridge Lake	N of Brown Deer Rd. and S of County Line Rd. just E of Hwy 181	<i>No Data</i>	13.54
112	Johnsons	Milwaukee	County Park	Milwaukee River	<i>No Data</i>	<i>No Data</i>	13.33
113	Lindsay	Milwaukee	County Park	Menomonee River	<i>No Data</i>	<i>No Data</i>	13.31
114	Johnstone	Oak Creek	County Park	Oak Creek trib.; Root River trib.	<i>No Data</i>	<i>No Data</i>	12.65
115	Wahl	Milwaukee	County Park	Lincoln Creek	<i>No Data</i>	<i>No Data</i>	12.41
116	Lyons	Milwaukee	County Park	Kinnickinnic River trib.	<i>No Data</i>	<i>No Data</i>	12.40
117	Riverton Meadows	Oak Creek	County Park	Oak Creek	<i>No Data</i>	<i>No Data</i>	12.10
118	Vogel	Milwaukee	County Park	Grantosa Creek	<i>No Data</i>	<i>No Data</i>	11.79
119	Carver	Milwaukee	County Park	Milwaukee River	<i>No Data</i>	<i>No Data</i>	11.55
120	Popuch	Milwaukee	County Park	Little Menomonee River	<i>No Data</i>	<i>No Data</i>	11.54
121	Bluff	Milwaukee	County Park	Menomonee River	<i>No Data</i>	<i>No Data</i>	10.79
122	Tiefenthaler	Milwaukee	County Park	Menomonee River	<i>No Data</i>	<i>No Data</i>	10.65

123	Chippewa	Wauwatosa	County Park	Underwood Creek	<i>No Data</i>	<i>No Data</i>	10.52
124	Columbus	Milwaukee	County Park	Lincoln Creek	<i>No Data</i>	<i>No Data</i>	10.43
125	Barnard	Greenfield	County Park	Honey Creek	<i>No Data</i>	<i>No Data</i>	10.10
126	Rose	Milwaukee	County Park	Milwaukee River	<i>No Data</i>	<i>No Data</i>	9.57
127	Algonquin	Brown Deer	County Park	trib. to Milwaukee River	<i>No Data</i>	<i>No Data</i>	9.41
128	Nash	Milwaukee	County Park	Menomonee River	<i>No Data</i>	<i>No Data</i>	9.34
129	Euclid	Milwaukee	County Park	Honey Creek	<i>No Data</i>	<i>No Data</i>	9.07
130	Southwood Glen	Franklin	County Park	Oak Creek	<i>No Data</i>	<i>No Data</i>	9.02
131	Big Bay	Whitefish Bay	County Park	Lake Michigan	On N Palisades Rd., lakeward of Lake Dr.	<i>No Data</i>	8.69
132	Cannon	Milwaukee	County Park	Honey Creek	<i>No Data</i>	<i>No Data</i>	8.46
133	Cooper	Milwaukee	County Park	Menomonee River	<i>No Data</i>	<i>No Data</i>	8.37
134	Kops	Milwaukee	County Park	Menomonee River	<i>No Data</i>	Formerly Concordia Park	8.26
135	Cupertino	Milwaukee	County Park	Lake Michigan	<i>No Data</i>	<i>No Data</i>	7.49
136	Trimborn Farm	Greendale	County Park	Root River	<i>No Data</i>	Listed on National Register of Historic Places, State Historic Site, County Landmark	7.32
137	War Memorial and Art Center	Milwaukee	County Park	Lake Michigan	<i>No Data</i>	<i>No Data</i>	6.96
138	Back Bay	Milwaukee	County Park	Lake Michigan	<i>No Data</i>	<i>No Data</i>	6.51
139	Wedgewood	Milwaukee	County Park	Honey Creek	<i>No Data</i>	<i>No Data</i>	6.07
140	Center Street	Milwaukee	County Park	Menomonee River	<i>No Data</i>	<i>No Data</i>	4.55
141	Webster	Wauwatosa	County Park	Menomonee River	<i>No Data</i>	<i>No Data</i>	4.52
142	Moody	Milwaukee	County Park	n/a	<i>No Data</i>	<i>No Data</i>	4.07
143	Manitoba	Milwaukee	County Park	Kinnickinnic River	<i>No Data</i>	<i>No Data</i>	3.65
144	Highland	Milwaukee	County Park	Menomonee River	<i>No Data</i>	<i>No Data</i>	3.36
145	Saveland	Milwaukee	County Park	Kinnickinnic River trib.	<i>No Data</i>	<i>No Data</i>	3.33
146	Caesars	Milwaukee	County Park	Milwaukee River	<i>No Data</i>	<i>No Data</i>	3.16
147	Southeastern Region HQ	Milwaukee	Miscellaneous Land	Milwaukee River	N Dr. MLK Jr. Dr. & W North Ave.	Southeastern Region HQ	3.14
148	Lindbergh	Milwaukee	County Park	n/a	<i>No Data</i>	<i>No Data</i>	2.95
149	Cathedral Square	Milwaukee	County Park	Milwaukee River	<i>No Data</i>	<i>No Data</i>	2.10
150	Walker Square	Milwaukee	County Park	Menomonee River	<i>No Data</i>	<i>No Data</i>	2.09
151	Clarke Square	Milwaukee	County Park	Menomonee River	<i>No Data</i>	<i>No Data</i>	2.08
152	Pere Marquette	Milwaukee	County Park	Milwaukee River	<i>No Data</i>	<i>No Data</i>	1.89

153	Garden Homes Square	Milwaukee	County Park	Lincoln Creek	<i>No Data</i>	<i>No Data</i>	1.84
154	Valley	Milwaukee	County Park	Menomonee River	<i>No Data</i>	<i>No Data</i>	1.50
155	Burns Commons	Milwaukee	County Park	Lake Michigan	<i>No Data</i>	<i>No Data</i>	1.47
156	Atkinson Triangle	Milwaukee	County Park	Milwaukee River	<i>No Data</i>	<i>No Data</i>	1.28
157	Red Arrow	Milwaukee	County Park	Milwaukee River	<i>No Data</i>	<i>No Data</i>	1.20
158	Zeidler Union Square	Milwaukee	County Park	Milwaukee River	<i>No Data</i>	<i>No Data</i>	1.19
159	Clas	Milwaukee	County Park	Milwaukee River	<i>No Data</i>	<i>No Data</i>	1.03
160	Morgan Triangle	Milwaukee	County Park	Lake Michigan	<i>No Data</i>	<i>No Data</i>	0.95
161	Prospect Triangle	Milwaukee	County Park	Lake Michigan	<i>No Data</i>	<i>No Data</i>	0.61
162	River Front Launch Site	Milwaukee	County Park	Kinnickinnic River; Milwaukee River; Lake Michigan	<i>No Data</i>	<i>No Data</i>	0.46
163	Gilman Triangle	Milwaukee	County Park	Lake Michigan	<i>No Data</i>	<i>No Data</i>	0.38

Other Environmentally Sensitive Areas

#	Name	City	Area(acres)
1	Ryan Creek Woods	Franklin	113.60
2	Esch Honadel Woods	Oak Creek	65.02
3	Monastery Lake Wetlands	Franklin	54.59
4	Mission Hills Wetlands	Franklin	50.33
5	Fitzsimmonds Woods	Franklin	24.38
6	Carity Prairie	Franklin	22.50
7	Elm Road Woods	Franklin	22.38
8	Wedge Woods	Oak Creek	18.25
9	County Line Road Woods	Caledonia	3.19
10	Mequon Nature Preserve	Mequon	0.07

Other Environmentally Sensitive Areas (Cont'd)

#	Name	City	Category	Waterbody	Location	Comments	Area(acres)
1	Ryan Creek Woods	Franklin	Important Terrestrial Habitat	Ryan Creek	Woods E of S 92nd St. between W Ryan Rd. and W Oakwood Rd.	Natural area of local significance. Dry-mesic woods of varying quality.	113.60
2	Esch Honadel Woods	Oak Creek	Important Terrestrial Habitat	Oak Creek; N Branch	S of Falk Co. Park in Franklin, W of I-94.	Natural area of local significance. Second growth upland forest and beech woods under pressure of development.	65.02
3	Monastery Lake Wetlands	Franklin	Important Aquatic Habitat	Whitnall Park Creek	Across W Rawson Ave. from Whitnall Park.	Natural area of local significance. Diverse wetland complex with deep and shallow marsh, sedge meadow, wet meadow, shrub-carr. Last tamaracks in county present.	54.59
4	Mission Hills Wetlands	Franklin	Important Aquatic Habitat	Root River	Between US Hwy 45 and WI Hwy 36 in Franklin.	Natural area of local significance. Sedge meadow, shallow marsh, and wet prairie.	50.33
5	Fitzsimmonds Woods	Franklin	Important Terrestrial Habitat	Root River; Oak Creek	One mi. SW of junction WI Hwys 100 & 241. Reach from either 31st or 35th St., off Hwy 100.	Highly diverse native tree, shrub, and herbaceous species area. W 2/3 lies within golf course grounds.	24.38
6	Carity Prairie	Franklin	Important Terrestrial Habitat	Root River trib.	Half mi. S of junction US Hwy 45 & WI Hwy 100. Reach from Hwy 100 and W Prairie Grass Way.	Unplowed prairie remnant with sedge meadow. Conservation easement part of development to E.	22.50
7	Elm Road Woods	Franklin	Important Terrestrial Habitat	Root River	S of Root River Substation, reach via S 27th St. and W Elm Rd.	Natural area of local significance. Second growth woodlot of southern mesic and lowland hardwoods.	22.38
8	Wedge Woods	Oak Creek	Important Terrestrial Habitat	Oak Creek; Lake Michigan	Extension of woods from Oak Creek Greenway across 15th Ave., .2 mi. N of Ryan Rd.	Natural area of local significance. Small, disturbed woods. Valuable habitat for blue-stemmed goldenrod.	18.25

9	County Line Road Woods	Caledonia	Important Terrestrial Habitat	Root River	Two parcels on S side of Root River Parkway at WI Hwy 38 and at S Nicholson Rd.	<i>No Data</i>	3.19
10	Mequon Nature Preserve	Mequon	Important Terrestrial Habitat	Little Menomonee River; Milwaukee River trib.	Between County Line Rd. & W Donges Bay Rd., Wauwatosa Rd. & Swan Rd. in SW Mequon. Address is education center.	Restoration area of beech maple forest and wooded wetlands.	0.07

Historic Places

#	Name	Address	City	Emergency Phone	Contact Phone	Comments	Count
1	APPOMATTOX (Shipwreck)	No Data	Shorewood	800-943-0003	Wisconsin Historical Society	No Data	2
2	McIntosh--Goodrich Mansion	No Data	Milwaukee	800-943-0003	Wisconsin Historical Society	No Data	1
3	South Milwaukee Post Office	No Data	South Milwaukee	800-943-0003	Wisconsin Historical Society	No Data	1
4	West Allis Post Office	No Data	West Allis	800-943-0003	Wisconsin Historical Society	No Data	1
5	Gimbels Parking Pavilion	No Data	Milwaukee	800-943-0003	Wisconsin Historical Society	No Data	1
6	Lawson Airplane Company--Continental Faience and Tile Company	No Data	South Milwaukee	800-943-0003	Wisconsin Historical Society	No Data	1
7	Lindsay--Bostrom Building	No Data	Milwaukee	800-943-0003	Wisconsin Historical Society	No Data	1
8	Goodwill Industries Building	No Data	Milwaukee	800-943-0003	Wisconsin Historical Society	No Data	1
9	Wadhams Gas Station	No Data	West Allis	800-943-0003	Wisconsin Historical Society	No Data	1
10	Wisconsin Leather Company Building	No Data	Milwaukee	800-943-0003	Wisconsin Historical Society	No Data	1
11	Adelman, Albert and Edith, House	No Data	Fox Point	800-943-0003	Wisconsin Historical Society	No Data	1
12	Nohl, Mary L., Art Environment	No Data	Fox Point	800-943-0003	Wisconsin Historical Society	No Data	1
13	Greenfield School	No Data	West Allis	800-943-0003	Wisconsin Historical Society	No Data	1
14	Milwaukee Hospital	No Data	Milwaukee	800-943-0003	Wisconsin Historical Society	No Data	1
15	Spencerian Business College	No Data	Milwaukee	800-943-0003	Wisconsin Historical Society	No Data	1
16	Hunt, W. Ben, Cabin	No Data	Hales Corners	800-943-0003	Wisconsin Historical Society	No Data	1
17	Saint James Court Apartments	No Data	Milwaukee	800-943-0003	Wisconsin Historical Society	No Data	1
18	LUMBERMAN shipwreck (schooner)	No Data	Oak Creek	800-943-0003	Wisconsin Historical Society	No Data	1
19	Pittsburgh Plate Glass Enamel Plant	No Data	Milwaukee	800-943-0003	Wisconsin Historical Society	No Data	1
20	McMicken, Alexander Herschel and Pauline G., House	No Data	West Allis	800-943-0003	Wisconsin Historical Society	No Data	1
21	Koelsch Funeral Home	No Data	West Allis	800-943-0003	Wisconsin Historical Society	No Data	1

22	Kegel's Inn	No Data	West Allis	800-943-0003	Wisconsin Historical Society	No Data	1
23	Milwaukee Breakwater Light	No Data	Milwaukee	800-943-0003	Wisconsin Historical Society	No Data	1
24	Peckham Junior High School	No Data	Milwaukee	800-943-0003	Wisconsin Historical Society	No Data	1
25	Milwaukee Pierhead Light	No Data	Milwaukee	800-943-0003	Wisconsin Historical Society	No Data	1
26	Pritzlaff, John, Hardware Company	No Data	Milwaukee	800-943-0003	Wisconsin Historical Society	No Data	1
27	EMBA (self-unloading barge) Shipwreck	No Data	Milwaukee	800-943-0003	Wisconsin Historical Society	No Data	1
28	Cudahy Chicago and North Western Railway Depot	No Data	Cudahy	800-943-0003	Wisconsin Historical Society	No Data	1
29	Milwaukee Paper Box Company	No Data	Milwaukee	800-943-0003	Wisconsin Historical Society	No Data	1
30	Square D Company-- Industrial Controller Division	No Data	Milwaukee	800-943-0003	Wisconsin Historical Society	No Data	1
31	Range Line Road Bridge	No Data	River Hills	800-943-0003	Wisconsin Historical Society	No Data	1
32	Mansfield, George C., Company Building	No Data	Milwaukee	800-943-0003	Wisconsin Historical Society	No Data	1
33	Bogk, Frederick C., House	No Data	Milwaukee	800-943-0003	Wisconsin Historical Society	No Data	1
34	Church, Benjamin, House	No Data	Shorewood	800-943-0003	Wisconsin Historical Society	No Data	1
35	Curtin, Jeremiah, House	No Data	Greendale	800-943-0003	Wisconsin Historical Society	No Data	1
36	Damon, Lowell, House	No Data	Wauwatosa	800-943-0003	Wisconsin Historical Society	No Data	1
37	Holy Trinity Roman Catholic Church	No Data	Milwaukee	800-943-0003	Wisconsin Historical Society	No Data	1
38	Pabst Theater	No Data	Milwaukee	800-943-0003	Wisconsin Historical Society	No Data	1
39	Federal Building	No Data	Milwaukee	800-943-0003	Wisconsin Historical Society	No Data	1
40	Home Office, Northwestern Mutual Life Insurance Company	No Data	Milwaukee	800-943-0003	Wisconsin Historical Society	No Data	1
41	Mackie Building	No Data	Milwaukee	800-943-0003	Wisconsin Historical Society	No Data	1
42	Milwaukee City Hall	No Data	Milwaukee	800-943-0003	Wisconsin Historical Society	No Data	1
43	Milwaukee County Historical Center	No Data	Milwaukee	800-943-0003	Wisconsin Historical Society	No Data	1

44	Mitchell Building	<i>No Data</i>	Milwaukee	800-943-0003	Wisconsin Historical Society	<i>No Data</i>	1
45	North Point Water Tower	<i>No Data</i>	Milwaukee	800-943-0003	Wisconsin Historical Society	<i>No Data</i>	1
46	St. Josaphat Basilica	<i>No Data</i>	Milwaukee	800-943-0003	Wisconsin Historical Society	<i>No Data</i>	1
47	Old St. Mary's Church	<i>No Data</i>	Milwaukee	800-943-0003	Wisconsin Historical Society	<i>No Data</i>	1
48	All Saints' Episcopal Cathedral Complex	<i>No Data</i>	Milwaukee	800-943-0003	Wisconsin Historical Society	<i>No Data</i>	1
49	Annunciation Greek Orthodox Church	<i>No Data</i>	Wauwatosa	800-943-0003	Wisconsin Historical Society	<i>No Data</i>	1
50	Central Library	<i>No Data</i>	Milwaukee	800-943-0003	Wisconsin Historical Society	<i>No Data</i>	1
51	First Unitarian Church	<i>No Data</i>	Milwaukee	800-943-0003	Wisconsin Historical Society	<i>No Data</i>	1
52	Henni Hall	<i>No Data</i>	St. Francis	800-943-0003	Wisconsin Historical Society	<i>No Data</i>	1
53	Immanuel Presbyterian Church	<i>No Data</i>	Milwaukee	800-943-0003	Wisconsin Historical Society	<i>No Data</i>	1
54	Iron Block	<i>No Data</i>	Milwaukee	800-943-0003	Wisconsin Historical Society	<i>No Data</i>	1
55	Milwaukee-Downer "Quad"	<i>No Data</i>	Milwaukee	800-943-0003	Wisconsin Historical Society	<i>No Data</i>	1
56	Smith, Lloyd R., House	<i>No Data</i>	Milwaukee	800-943-0003	Wisconsin Historical Society	<i>No Data</i>	1
57	St. John's Roman Catholic Cathedral	<i>No Data</i>	Milwaukee	800-943-0003	Wisconsin Historical Society	<i>No Data</i>	1
58	St. Patrick's Roman Catholic Church	<i>No Data</i>	Milwaukee	800-943-0003	Wisconsin Historical Society	<i>No Data</i>	1
59	St. Paul's Episcopal Church	<i>No Data</i>	Milwaukee	800-943-0003	Wisconsin Historical Society	<i>No Data</i>	1
60	Allis, Charles, House	<i>No Data</i>	Milwaukee	800-943-0003	Wisconsin Historical Society	<i>No Data</i>	1
61	Pabst, Frederick, House	<i>No Data</i>	Milwaukee	800-943-0003	Wisconsin Historical Society	<i>No Data</i>	1
62	German-English Academy	<i>No Data</i>	Milwaukee	800-943-0003	Wisconsin Historical Society	<i>No Data</i>	1
63	Machek, Robert, House	<i>No Data</i>	Milwaukee	800-943-0003	Wisconsin Historical Society	<i>No Data</i>	1
64	Painesville Chapel	<i>No Data</i>	Franklin	800-943-0003	Wisconsin Historical Society	<i>No Data</i>	1
65	Schlitz, Joseph, Brewing Company Saloon	<i>No Data</i>	Milwaukee	800-943-0003	Wisconsin Historical Society	<i>No Data</i>	1
66	Turner Hall	<i>No Data</i>	Milwaukee	800-943-0003	Wisconsin Historical Society	<i>No Data</i>	1
67	Kalvelage, Joseph B., House	<i>No Data</i>	Milwaukee	800-943-0003	Wisconsin Historical Society	<i>No Data</i>	1

68	South Milwaukee Passenger Station	<i>No Data</i>	South Milwaukee	800-943-0003	Wisconsin Historical Society	<i>No Data</i>	1
69	Graham Row	<i>No Data</i>	Milwaukee	800-943-0003	Wisconsin Historical Society	<i>No Data</i>	1
70	Quarles, Charles, House	<i>No Data</i>	Milwaukee	800-943-0003	Wisconsin Historical Society	<i>No Data</i>	1
71	St. James Episcopal Church	<i>No Data</i>	Milwaukee	800-943-0003	Wisconsin Historical Society	<i>No Data</i>	1
72	Trinity Evangelical Lutheran Church	<i>No Data</i>	Milwaukee	800-943-0003	Wisconsin Historical Society	<i>No Data</i>	1
73	Elderwood	<i>No Data</i>	Glendale	800-943-0003	Wisconsin Historical Society	<i>No Data</i>	1
74	Knapp-Astor House	<i>No Data</i>	Milwaukee	800-943-0003	Wisconsin Historical Society	<i>No Data</i>	1
75	Sixth Church of Christ, Scientist	<i>No Data</i>	Milwaukee	800-943-0003	Wisconsin Historical Society	<i>No Data</i>	1
76	Sunnyhill Home	<i>No Data</i>	Wauwatosa	800-943-0003	Wisconsin Historical Society	<i>No Data</i>	1
77	Trimborn Farm	<i>No Data</i>	Greendale	800-943-0003	Wisconsin Historical Society	<i>No Data</i>	1
78	Milwaukee Fire Department High Pressure Pumping Station	<i>No Data</i>	Milwaukee	800-943-0003	Wisconsin Historical Society	<i>No Data</i>	1
79	Milwaukee County Courthouse	<i>No Data</i>	Milwaukee	800-943-0003	Wisconsin Historical Society	<i>No Data</i>	1
80	Milwaukee News Building and Milwaukee Abstract Association Building	<i>No Data</i>	Milwaukee	800-943-0003	Wisconsin Historical Society	<i>No Data</i>	1
81	Woman's Club of Wisconsin	<i>No Data</i>	Milwaukee	800-943-0003	Wisconsin Historical Society	<i>No Data</i>	1
82	Abbot Row	<i>No Data</i>	Milwaukee	800-943-0003	Wisconsin Historical Society	<i>No Data</i>	1
83	Baumbach Building	<i>No Data</i>	Milwaukee	800-943-0003	Wisconsin Historical Society	<i>No Data</i>	1
84	Blatz, Valentin, Brewing Company Office Building	<i>No Data</i>	Milwaukee	800-943-0003	Wisconsin Historical Society	<i>No Data</i>	1
85	Germania Building	<i>No Data</i>	Milwaukee	800-943-0003	Wisconsin Historical Society	<i>No Data</i>	1
86	Uihlein, Herman, House	<i>No Data</i>	Whitefish Bay	800-943-0003	Wisconsin Historical Society	<i>No Data</i>	1
87	Steinmeyer, William, House	<i>No Data</i>	Milwaukee	800-943-0003	Wisconsin Historical Society	<i>No Data</i>	1
88	Oneida Street Station	<i>No Data</i>	Milwaukee	800-943-0003	Wisconsin Historical Society	<i>No Data</i>	1
89	Astor on the Lake	<i>No Data</i>	Milwaukee	800-943-0003	Wisconsin Historical Society	<i>No Data</i>	1
90	Baasen House-German YMCA	<i>No Data</i>	Milwaukee	800-943-0003	Wisconsin Historical Society	<i>No Data</i>	1

91	Fourth Street School	No Data	Milwaukee	800-943-0003	Wisconsin Historical Society	No Data	1
92	Ketter, Frederick, Warehouse	No Data	Milwaukee	800-943-0003	Wisconsin Historical Society	No Data	1
93	Mayer Boot and Shoe Company Building	No Data	Milwaukee	800-943-0003	Wisconsin Historical Society	No Data	1
94	North Point Lighthouse	No Data	Milwaukee	800-943-0003	Wisconsin Historical Society	No Data	1
95	Public School No. 27	No Data	Milwaukee	800-943-0003	Wisconsin Historical Society	No Data	1
96	Shorecrest Hotel	No Data	Milwaukee	800-943-0003	Wisconsin Historical Society	No Data	1
97	Shorewood Village Hall	No Data	Shorewood	800-943-0003	Wisconsin Historical Society	No Data	1
98	State Bank of Wisconsin	No Data	Milwaukee	800-943-0003	Wisconsin Historical Society	No Data	1
99	Ward Memorial Hall	No Data	Wood	800-943-0003	Wisconsin Historical Society	No Data	1
100	Arndt, Rufus, House	No Data	Whitefish Bay	800-943-0003	Wisconsin Historical Society	No Data	1
101	Barfield-Staples House	No Data	Whitefish Bay	800-943-0003	Wisconsin Historical Society	No Data	1
102	Bossert, Thomas, House	No Data	Shorewood	800-943-0003	Wisconsin Historical Society	No Data	1
103	Cords, Erwin, House	No Data	Shorewood	800-943-0003	Wisconsin Historical Society	No Data	1
104	Davis, H. R., House	No Data	Wauwatosa	800-943-0003	Wisconsin Historical Society	No Data	1
105	Fiebing, J. H., House	No Data	Wauwatosa	800-943-0003	Wisconsin Historical Society	No Data	1
106	Fiebing, Otto F., House	No Data	Milwaukee	800-943-0003	Wisconsin Historical Society	No Data	1
107	Gabel, George, House	No Data	Whitefish Bay	800-943-0003	Wisconsin Historical Society	No Data	1
108	George, Warren B., House	No Data	Wauwatosa	800-943-0003	Wisconsin Historical Society	No Data	1
109	Grant, Paul S., House	No Data	Whitefish Bay	800-943-0003	Wisconsin Historical Society	No Data	1
110	Hardie, Harrison, House	No Data	Whitefish Bay	800-943-0003	Wisconsin Historical Society	No Data	1
111	Hatch, Horace W., House	No Data	Whitefish Bay	800-943-0003	Wisconsin Historical Society	No Data	1
112	Hatch, Seneca W. & Bertha, House	No Data	Shorewood	800-943-0003	Wisconsin Historical Society	No Data	1
113	Hoelz, Alfred M., House	No Data	Milwaukee	800-943-0003	Wisconsin Historical Society	No Data	1
114	Hopkins, Willis, House	No Data	Wauwatosa	800-943-0003	Wisconsin Historical Society	No Data	1
115	Jenkins, Halbert D., House	No Data	Whitefish Bay	800-943-0003	Wisconsin Historical Society	No Data	1
116	McEwens, John F., House	No Data	Whitefish Bay	800-943-0003	Wisconsin Historical Society	No Data	1

117	Meyer, Henry A., House	No Data	Shorewood	800-943-0003	Wisconsin Historical Society	No Data	1
118	Meyer, Starke, House	No Data	Fox Point	800-943-0003	Wisconsin Historical Society	No Data	1
119	Morgan, George E., House	No Data	Shorewood	800-943-0003	Wisconsin Historical Society	No Data	1
120	Norton, Pearl C., House	No Data	Wauwatosa	800-943-0003	Wisconsin Historical Society	No Data	1
121	Sperling, Frederick, House	No Data	Whitefish Bay	800-943-0003	Wisconsin Historical Society	No Data	1
122	Van Altena, William, House	No Data	Whitefish Bay	800-943-0003	Wisconsin Historical Society	No Data	1
123	Van Devan, G. B., House	No Data	Whitefish Bay	800-943-0003	Wisconsin Historical Society	No Data	1
124	Williams, Frank J., House	No Data	Whitefish Bay	800-943-0003	Wisconsin Historical Society	No Data	1
125	Hart, Thomas B., House	No Data	Wauwatosa	800-943-0003	Wisconsin Historical Society	No Data	1
126	Abresch, Charles, House	No Data	Milwaukee	800-943-0003	Wisconsin Historical Society	No Data	1
127	Carpenter, Michael, House	No Data	Milwaukee	800-943-0003	Wisconsin Historical Society	No Data	1
128	Calvary Presbyterian Church	No Data	Milwaukee	800-943-0003	Wisconsin Historical Society	No Data	1
129	Cook, Thomas, House	No Data	Milwaukee	800-943-0003	Wisconsin Historical Society	No Data	1
130	Esbenshade, Abraham H., House	No Data	Milwaukee	800-943-0003	Wisconsin Historical Society	No Data	1
131	Gesu Church	No Data	Milwaukee	800-943-0003	Wisconsin Historical Society	No Data	1
132	Grand Avenue Congregational Church	No Data	Milwaukee	800-943-0003	Wisconsin Historical Society	No Data	1
133	Highland Avenue Methodist Church	No Data	Milwaukee	800-943-0003	Wisconsin Historical Society	No Data	1
134	Howie, David W., House	No Data	Milwaukee	800-943-0003	Wisconsin Historical Society	No Data	1
135	Johnston Hall	No Data	Milwaukee	800-943-0003	Wisconsin Historical Society	No Data	1
136	Kilbourn Masonic Temple	No Data	Milwaukee	800-943-0003	Wisconsin Historical Society	No Data	1
137	Milwaukee Normal School-- Milwaukee Girls' Trade and Technical High School	No Data	Milwaukee	800-943-0003	Wisconsin Historical Society	No Data	1
138	Pabst Brewery Saloon	No Data	Milwaukee	800-943-0003	Wisconsin Historical Society	No Data	1
139	Saint George Melkite Catholic Church	No Data	Milwaukee	800-943-0003	Wisconsin Historical Society	No Data	1

140	Schuster, George, House and Carriage Shed	<i>No Data</i>	Milwaukee	800-943-0003	Wisconsin Historical Society	<i>No Data</i>	1
141	Second Church of Christ Scientist	<i>No Data</i>	Milwaukee	800-943-0003	Wisconsin Historical Society	<i>No Data</i>	1
142	Sivyer, Fred, House	<i>No Data</i>	Milwaukee	800-943-0003	Wisconsin Historical Society	<i>No Data</i>	1
143	Tripoli Temple	<i>No Data</i>	Milwaukee	800-943-0003	Wisconsin Historical Society	<i>No Data</i>	1
144	Walker, Harry B., House	<i>No Data</i>	Milwaukee	800-943-0003	Wisconsin Historical Society	<i>No Data</i>	1
145	Schlitz, Victor, House	<i>No Data</i>	Milwaukee	800-943-0003	Wisconsin Historical Society	<i>No Data</i>	1
146	Dahinden, Edward J., House	<i>No Data</i>	Milwaukee	800-943-0003	Wisconsin Historical Society	<i>No Data</i>	1
147	Blatz Brewery Complex	<i>No Data</i>	Milwaukee	800-943-0003	Wisconsin Historical Society	<i>No Data</i>	1
148	Eagles Club	<i>No Data</i>	Milwaukee	800-943-0003	Wisconsin Historical Society	<i>No Data</i>	1
149	Town of Milwaukee Town Hall	<i>No Data</i>	Glendale	800-943-0003	Wisconsin Historical Society	<i>No Data</i>	1
150	Ullius, Fred W., Jr., House	<i>No Data</i>	Whitefish Bay	800-943-0003	Wisconsin Historical Society	<i>No Data</i>	1
151	Mitchell, Alexander, House	<i>No Data</i>	Milwaukee	800-943-0003	Wisconsin Historical Society	<i>No Data</i>	1
152	Christ Evangelical Lutheran Church	<i>No Data</i>	Milwaukee	800-943-0003	Wisconsin Historical Society	<i>No Data</i>	1
153	Saint Peter's Evangelical Lutheran Church	<i>No Data</i>	Milwaukee	800-943-0003	Wisconsin Historical Society	<i>No Data</i>	1
154	St. Martini Evangelical Lutheran Church	<i>No Data</i>	Milwaukee	800-943-0003	Wisconsin Historical Society	<i>No Data</i>	1
155	Saint Vincent's Infant Asylum	<i>No Data</i>	Milwaukee	800-943-0003	Wisconsin Historical Society	<i>No Data</i>	1
156	Salem Evangelical Church	<i>No Data</i>	Milwaukee	800-943-0003	Wisconsin Historical Society	<i>No Data</i>	1
157	New Coeln House	<i>No Data</i>	Milwaukee	800-943-0003	Wisconsin Historical Society	<i>No Data</i>	1
158	South Branch Library	<i>No Data</i>	Milwaukee	800-943-0003	Wisconsin Historical Society	<i>No Data</i>	1
159	Burnham, J. L., Block	<i>No Data</i>	Milwaukee	800-943-0003	Wisconsin Historical Society	<i>No Data</i>	1
160	Pythian Castle Lodge	<i>No Data</i>	Milwaukee	800-943-0003	Wisconsin Historical Society	<i>No Data</i>	1
161	Foth, Christian, House	<i>No Data</i>	Milwaukee	800-943-0003	Wisconsin Historical Society	<i>No Data</i>	1
162	Lohman Funeral Home and Livery Stable	<i>No Data</i>	Milwaukee	800-943-0003	Wisconsin Historical Society	<i>No Data</i>	1

163	Knickerbocker Hotel	No Data	Milwaukee	800-943-0003	Wisconsin Historical Society	No Data	1
164	Chief Lippert Fire Station	No Data	Milwaukee	800-943-0003	Wisconsin Historical Society	No Data	1
165	Kneeland--Walker House	No Data	Wauwatosa	800-943-0003	Wisconsin Historical Society	No Data	1
166	Oliver, Joseph B., House	No Data	Milwaukee	800-943-0003	Wisconsin Historical Society	No Data	1
167	Calkins, Elias A., Doublehouse	No Data	Milwaukee	800-943-0003	Wisconsin Historical Society	No Data	1
168	Desmond--Farnham--Hustis House	No Data	Milwaukee	800-943-0003	Wisconsin Historical Society	No Data	1
169	Buemming, Herman W., House	No Data	Milwaukee	800-943-0003	Wisconsin Historical Society	No Data	1
170	Kane, Sanford R., House	No Data	Milwaukee	800-943-0003	Wisconsin Historical Society	No Data	1
171	Congregation Beth Israel Synagogue	No Data	Milwaukee	800-943-0003	Wisconsin Historical Society	No Data	1
172	Milwaukee--Western Fuel Company Building	No Data	Milwaukee	800-943-0003	Wisconsin Historical Society	No Data	1
173	Brown Deer School	No Data	Brown Deer	800-943-0003	Wisconsin Historical Society	No Data	1
174	Greene, Thomas A., Memorial Museum	No Data	Milwaukee	800-943-0003	Wisconsin Historical Society	No Data	1
175	Wisconsin Consistory Building	No Data	Milwaukee	800-943-0003	Wisconsin Historical Society	No Data	1
176	Friedmann Row	No Data	Milwaukee	800-943-0003	Wisconsin Historical Society	No Data	1
177	Exton Apartments Building	No Data	Milwaukee	800-943-0003	Wisconsin Historical Society	No Data	1
178	Wauwatosa Arcade Building	No Data	Wauwatosa	800-943-0003	Wisconsin Historical Society	No Data	1
179	Schoonmaker Reef	No Data	Milwaukee	800-943-0003	Wisconsin Historical Society	No Data	1
180	Day, Dr. Fisk Holbrook, House	No Data	Wauwatosa	800-943-0003	Wisconsin Historical Society	No Data	1
181	Public Sevice Building	No Data	Milwaukee	800-943-0003	Wisconsin Historical Society	No Data	1
182	Wauwatosa Woman's Club Clubhouse	No Data	Wauwatosa	800-943-0003	Wisconsin Historical Society	No Data	1
183	Milwaukee County Home for Dependent Children--Administration Building	No Data	Wauwatosa	800-943-0003	Wisconsin Historical Society	No Data	1
184	Commerce Street Power Plant	No Data	Milwaukee	800-943-0003	Wisconsin Historical Society	No Data	1

Aboveground Storage Tanks

#	Name	City	Count
1	MCTS - Fond Du Lac Garage	Milwaukee	1
2	Milport Chemical Co.	Milwaukee	1
3	CRM Marine Center Bulk Storage	Milwaukee	1
4	Jacobus Energy - West Allis	West Allis	1
5	Solenis, LLC	Milwaukee	1
6	PPG Industries, Inc.	Oak Creek	1
7	WPC Technologies	Oak Creek	1
8	US Oil - Milwaukee Jones Island Terminal	Milwaukee	1
9	South Harbor Milwaukee Terminal	Milwaukee	1
10	MCTS - Kinnickinnic Garage	Milwaukee	1
11	UPS - Oak Creek	Oak Creek	1
12	WE Energies - Oak Creek Power Plant - Expansion Unit	Oak Creek	1
13	Molson Coors USA - Bldg 7-1	Milwaukee	1
14	WE Energies - Oak Creek Power Plant	Oak Creek	1
15	Henkel Corp	Oak Creek	1
16	Stark Pavement Corp, Inc.	Milwaukee	1
17	Menzies Aviation	Milwaukee	1
18	U.S. Air Force Reserve 440th Air Lift	Milwaukee	1
19	PAK Technologies, Inc.	Milwaukee	1
20	Hydrite Chemical - Milwaukee Bradley Rd.	Milwaukee	1
21	Dept. of Veterans Affairs	Milwaukee	1
22	Ball Metal Beverage Container - Milwaukee Can Plant	Milwaukee	1
23	Midwest Regional Medical Center	Wauwatosa	1
24	Jones Island Water Reclamation Facility	Milwaukee	1
25	University of Wisconsin - Milwaukee	Milwaukee	1
26	NMAO South Hangar	Milwaukee	1
27	Milwaukee City Central Garage	Milwaukee	1
28	Dyk Automotive, LLC	Milwaukee	1
29	Aurora St. Luke's Medical Center	Milwaukee	1
30	Speedway 4214	Milwaukee	1
31	Joy Global Surface Mining, Inc.	West Milwaukee	1
32	General Mitchell International Airport	Milwaukee	1
33	Northwestern Mutual	Milwaukee	1
34	Hydrite Chemical - Milwaukee 87th St.	Milwaukee	1
35	Lube-Tech - Industrial Rd.	Milwaukee	1
36	UP Railroad - Milwaukee Yard	Milwaukee	1
37	Miller Compressing Co.	Milwaukee	1
38	Benz Oil - Milwaukee	Milwaukee	1
39	Malteurop - Milwaukee	West Milwaukee	1
40	Ascension Columbia St. Mary's - Milwaukee	Milwaukee	1

41	Kaul Oil Co.	Milwaukee	1
42	Rote Oil - Milwaukee Bulk Plant	Milwaukee	1
43	Commerce Industrial Chemical	Milwaukee	1
44	Johnson Controls, Inc.	Milwaukee	1
45	Brenntag Great Lakes - Wauwatosa	Wauwatosa	1
46	Perkins Oil - Milwaukee	Milwaukee	1
47	Smithfield Packaged Meats Corp	Cudahy	1
48	MKE Fuel - Bulk Fuel Facility and Airside Fuel Facility	Milwaukee	1
49	Unit Drop Forge Co., Inc.	West Allis	1
50	WE Energies - Valley Power Plant	Milwaukee	1
51	Lube Tech & Partners - Milwaukee	Milwaukee	1
52	Hentzen Coatings - Resin Tanks Area 6	Milwaukee	1
53	Rexnord Gear Group	Milwaukee	1
54	Speedway 4100	West Milwaukee	1
55	Granville Station	Milwaukee	1
56	Milwaukee City Lincoln Garage	Milwaukee	1
57	Elementis Specialties, Inc.	Milwaukee	1
58	Walbec Group - Franklin Asphalt Plants - C3 And C7	Franklin	1
59	Timmerman Airport	Milwaukee	1
60	Cooper Power Systems - S Milwaukee	South Milwaukee	1
61	Wisconsin Air National Guard - Mitchell	Milwaukee	1
62	Future Environmental, Inc.	Franklin	1
63	Buckeye Terminals - Granville Terminal	Milwaukee	1
64	US Oil - Milwaukee South Terminal	Milwaukee	1
65	US Oil - Milwaukee North Terminal	Milwaukee	1
66	US Oil - Milwaukee Central Terminal	Milwaukee	1
67	Flint Hills Resources Pine Bend - Milwaukee Terminal	Milwaukee	1
68	CITGO Petroleum - Milwaukee Terminal	Milwaukee	1
69	US Oil - Milwaukee West Terminal	Milwaukee	1
70	Cudahy Tanning Co.	Cudahy	1
71	General Electric Medical Systems	West Milwaukee	1
72	City of Wauwatosa	Wauwatosa	1
73	XPO Logistics Freight - XML	Franklin	1

Aboveground Storage Tanks (Cont'd)

#	Name	City	Products	Oil Volume	Oil Tanks	Comments	Count
1	MCTS - Fond Du Lac Garage	Milwaukee	15W-40 Engine Oil, Dextron Transmission Oil, Diesel	45505	0	<i>No Data</i>	1
2	Milport Chemical Co.	Milwaukee	Chemical	89747	8	<i>No Data</i>	1
3	CRM Marine Center Bulk Storage	Milwaukee	Asphalt Cement	29953740	20	FRP05A0497	1
4	Jacobus Energy - West Allis	West Allis	Diesel	300000	2	<i>No Data</i>	1
5	Solenis, LLC	Milwaukee	Fuel Oil, Chemical	86785	9	<i>No Data</i>	1
6	PPG Industries, Inc.	Oak Creek	Chemical	2270070	220	FRP05A0608	1
7	WPC Technologies	Oak Creek	Chemical	51300	4	<i>No Data</i>	1
8	US Oil - Milwaukee Jones Island Terminal	Milwaukee	Bio Diesel, Diesel, Other	13132250	19	FRP0500243	1
9	South Harbor Milwaukee Terminal	Milwaukee	Fuel Oil, Used Motor Oil, Chemical	2002800	18	FRP05A0449	1
10	MCTS - Kinnickinnic Garage	Milwaukee	15W-40 Engine Oil, Dextron Transmission Oil, Diesel	46236	0	<i>No Data</i>	1
11	UPS - Oak Creek	Oak Creek	Diesel #2, Gasoline	70740	0	<i>No Data</i>	1
12	WE Energies - Oak Creek Power Plant - Expansion Unit	Oak Creek	Diesel, Chemical, New Oil, Unleaded Gasoline, Other	144192	24	<i>No Data</i>	1
13	Molson Coors USA - Bldg 7-1	Milwaukee	Fuel Oil	50000	1	<i>No Data</i>	1
14	WE Energies - Oak Creek Power Plant	Oak Creek	Diesel #2, Lubricating Oil, Mineral Oil	254993	0	<i>No Data</i>	1
15	Henkel Corp	Oak Creek	Mineral Spirits Exxsol D110, Exxsol D80, Odorless Mineral Spirits	96960	7	<i>No Data</i>	1
16	Stark Pavement Corp, Inc.	Milwaukee	Petroleum Asphalt	5922892	0	<i>No Data</i>	1
17	Menzies Aviation	Milwaukee	Diesel, Gasohol, Gasoline Mixed w/ Ethyl Alcohol, Jet Fuel, Jet-A	245094	3	<i>No Data</i>	1
18	U.S. Air Force Reserve 440th Air Lift	Milwaukee	New Oil, Diesel, Used Motor Oil, Aviation Fuel, Unleaded Gasoline	423538	17	<i>No Data</i>	1
19	PAK Technologies, Inc.	Milwaukee	Chemcial	112000	4	<i>No Data</i>	1

20	Hydrite Chemical - Milwaukee Bradley Rd.	Milwaukee	Chemical, Other	275332	27	<i>No Data</i>	1
21	Dept. of Veterans Affairs	Milwaukee	Diesel, E85, Reformulated Gasoline	259100	0	<i>No Data</i>	1
22	Ball Metal Beverage Container - Milwaukee Can Plant	Milwaukee	Chemical, Used Motor Oil	117297	18	<i>No Data</i>	1
23	Midwest Regional Medical Center	Wauwatosa	Chemical, Used Motor Oil, Diesel, Fuel Oil	187126	8	<i>No Data</i>	1
24	Jones Island Water Reclamation Facility	Milwaukee	Arr-Maz (Petroleum Hydrocarbon), Gasoline, Lubrication Oil, Fuel Oil #2	51012	6	<i>No Data</i>	1
25	University of Wisconsin - Milwaukee	Milwaukee	Diesel, Mineral Oil, Gasoline, Vegetable Oil (Envirotemp FR3 Fluid)	124578	0	<i>No Data</i>	1
26	NMAO South Hangar	Milwaukee	Jet Fuel	70805	0	<i>No Data</i>	1
27	Milwaukee City Central Garage	Milwaukee	Diesel, Gasoline, Motor Oil, Waste Oil	53596	0	<i>No Data</i>	1
28	Dyk Automotive, LLC	Milwaukee	<i>No Data</i>	233792	7	<i>No Data</i>	1
29	Aurora St. Luke's Medical Center	Milwaukee	Fuel Oil #2	47269	3	<i>No Data</i>	1
30	Speedway 4214	Milwaukee	Diesel, Gasohol, Gasoline	77133	0	Hazmat phone number on door of bulk plant	1
31	Joy Global Surface Mining, Inc.	West Milwaukee	Fuel Oil, Diesel, Unleaded Gasoline	111100	4	<i>No Data</i>	1
32	General Mitchell International Airport	Milwaukee	Diesel, Drain Oil, Jet-A, Motor Oil, Gasoline	219297	14	<i>No Data</i>	1
33	Northwestern Mutual	Milwaukee	Diesel #1	130185	0	<i>No Data</i>	1
34	Hydrite Chemical - Milwaukee 87th St.	Milwaukee	Mineral Oil, Proprietary Oils, Petroleum Distillates/Distillate Hydrocarbons	50944	0	<i>No Data</i>	1
35	Lube-Tech - Industrial Rd.	Milwaukee	New Oil, Chemical	326000	22	<i>No Data</i>	1
36	UP Railroad - Milwaukee Yard	Milwaukee	Used Motor Oil, New Oil, Diesel	166351	6	Facility serves 10 pipelines with throughput of 28 million bbls	1
37	Miller Compressing Co.	Milwaukee	Diesel, Unleaded Gasoline, Used Motor Oil	42700	8	<i>No Data</i>	1
38	Benz Oil - Milwaukee	Milwaukee	<i>No Data</i>	2216933	109	FRP05A0593	1

39	Malteurop - Milwaukee	West Milwaukee	Diesel, Fuel Oil	120550	5	<i>No Data</i>	1
40	Ascension Columbia St. Mary's - Milwaukee	Milwaukee	Fuel Oil	43690	0	<i>No Data</i>	1
41	Kaul Oil Co.	Milwaukee	Diesel, Gasoline Mixtures, Heating Oil, Kerosene, Motor Oils	171764	0	<i>No Data</i>	1
42	Rote Oil - Milwaukee Bulk Plant	Milwaukee	Diesel, Gasoline	134895	0	<i>No Data</i>	1
43	Commerce Industrial Chemical	Milwaukee	Chemical	87000	16	<i>No Data</i>	1
44	Johnson Controls, Inc.	Milwaukee	Jet Fuel	53333	0	<i>No Data</i>	1
45	Brenntag Great Lakes - Wauwatosa	Wauwatosa	<i>No Data</i>	193828	0	<i>No Data</i>	1
46	Perkins Oil - Milwaukee	Milwaukee	Petroleum Oil	307463	0	<i>No Data</i>	1
47	Smithfield Packaged Meats Corp	Cudahy	Aromatic Hydrocarbons, Diesel, Lard, Mineral Oil, Saturated Hydrocarbons	364755	4	<i>No Data</i>	1
48	MKE Fuel - Bulk Fuel Facility and Airside Fuel Facility	Milwaukee	Aviation Fuel, Diesel	7988505	10	FRP05A0715: First contact reaches BFF, second reaches AFF. Facility staffed 24/7.	1
49	Unit Drop Forge Co., Inc.	West Allis	Chemical, Fuel Oil	116000	2	<i>No Data</i>	1
50	WE Energies - Valley Power Plant	Milwaukee	Chemical, Diesel	48630	5	<i>No Data</i>	1
51	Lube Tech & Partners - Milwaukee	Milwaukee	Chemical, Fuel Oil, New Oil	611285	99	<i>No Data</i>	1
52	Hentzen Coatings - Resin Tanks Area 6	Milwaukee	Chemical	51000	14	<i>No Data</i>	1
53	Rexnord Gear Group	Milwaukee	Cutting & Grinding Oils, Mobil DTE Hydraulic Oil, Quench All 110	47900	1	<i>No Data</i>	1
54	Speedway 4100	West Milwaukee	Diesel, Gasohol, Gasoline, Kerosene	76516	0	<i>No Data</i>	1
55	Granville Station	Milwaukee	Fuels, Gasoline & Diesel Transmix	7747992	13	<i>No Data</i>	1
56	Milwaukee City Lincoln Garage	Milwaukee	Diesel, Gasoline, Waste Motor Oil	232083	0	<i>No Data</i>	1

57	Elementis Specialties, Inc.	Milwaukee	Base Oil (Petroleum Hydrocarbons), Silicone Fluids (Siloxanes), White Mineral Oil	90254	0	No Data	1
58	Walbec Group - Franklin Asphalt Plants - C3 And C7	Franklin	Asphalt Cement, Fuel Oil	72713	0	No Data	1
59	Timmerman Airport	Milwaukee	Aviation Gas 100LL, Diesel, Jet-A, Gasoline	47618	2	No Data	1
60	Cooper Power Systems - S Milwaukee	South Milwaukee	New Oil	67000	6	No Data	1
61	Wisconsin Air National Guard - Mitchell	Milwaukee	Used Motor Oil, Diesel, Unleaded Gasoline, Aviation Fuel	482512	13	No Data	1
62	Future Environmental, Inc.	Franklin	Used Oil	51484	0	No Data	1
63	Buckeye Terminals - Granville Terminal	Milwaukee	Chemical, Unleaded Gasoline, Diesel, Fuel Oil	21907998	19	FRP0500328	1
64	US Oil - Milwaukee South Terminal	Milwaukee	Chemical, Unleaded Gasoline	29600111	26	FRP05A0491; combined tanks and volume for both West and South terminals	1
65	US Oil - Milwaukee North Terminal	Milwaukee	Chemical, Unleaded Gasoline	7106695	10	FRP0500129	1
66	US Oil - Milwaukee Central Terminal	Milwaukee	Chemical, Unleaded Gasoline, Diesel	15085525	8	FRP0500129	1
67	Flint Hills Resources Pine Bend - Milwaukee Terminal	Milwaukee	Chemical, Other	14583427	18	FRP05A0525	1
68	CITGO Petroleum - Milwaukee Terminal	Milwaukee	Chemical, Fuel Oil, Unleaded Gasoline, Diesel, Other	18870490	9	FRP0500317	1
69	US Oil - Milwaukee West Terminal	Milwaukee	Premiix, Chemical, Unleaded Gasoline, Kerosene, Diesel, Other	29600111	26	FRP05A0491; combined tanks and volume for both West and South terminals	1
70	Cudahy Tanning Co.	Cudahy	Fuel Oil	530000	3	No Data	1
71	General Electric Medical Systems	West Milwaukee	Dielectric Oil	42000	5	No Data	1
72	City of Wauwatosa	Wauwatosa	Diesel, Gasoline	177022	0	No Data	1
73	XPO Logistics Freight - XML	Franklin	Diesel, Motor Oil	65019	0	No Data	1

Hazardous Materials Storage

#	Name	City	Count
1	HellermannTyton Corp.	Milwaukee	2
2	Liphatech, Inc.	Milwaukee	1
3	Amazon - MKE2	Oak Creek	1
4	Milport Enterprises, Inc.	Milwaukee	1
5	The Home Depot Store #4902	West Allis	1
6	TreeHouse Private Brands	Milwaukee	1
7	Bay View Industries	Oak Creek	1
8	Ever-Green - Milwaukee Regional Medical Center Thermal Plant	Wauwatosa	1
9	Milwaukee Plating Co., Inc.	Milwaukee	1
10	National Plating Co.	Milwaukee	1
11	Aurora Heil Properties	Milwaukee	1
12	RBP Chemical Technology, Inc.	Milwaukee	1
13	A. Werner Silversmiths, Inc.	Milwaukee	1
14	Solenis, LLC	Milwaukee	1
15	Fred Usinger - Florida St. DC	Milwaukee	1
16	Ryerson	Milwaukee	1
17	Shur-Line Corp.	St. Francis	1
18	American Transmission - Granville Substation	Milwaukee	1
19	Snyder's Lance, Inc. d/b/a Campbell Snacks	Franklin	1
20	Eaton's Cooper Power Systems	South Milwaukee	1
21	Midwest Products & Engineering, Inc.	Milwaukee	1
22	Thiele Tanning Co.	Milwaukee	1
23	Strattec Security Corp.	Milwaukee	1
24	ChromeTech of Wisconsin, Inc.	Franklin	1
25	Western Products	Milwaukee	1
26	Rexnord Gear Group	Milwaukee	1
27	Aurora Sinai Medical Center	Milwaukee	1
28	FCA US, LLC - Milwaukee Source Warehouse	Milwaukee	1
29	Materion Advanced Chemicals, Inc.	Milwaukee	1
30	Milwaukee Courthouse Complex	Milwaukee	1
31	MCP Co., Inc.	Milwaukee	1
32	Target Store T-0223	Milwaukee	1
33	Hentzen Coatings - Milwaukee	Milwaukee	1
34	Kingchem Laboratories, Inc.	St. Francis	1
35	Palermo Villa, Inc.	Milwaukee	1
36	Joseph Campione - Southbranch	Oak Creek	1
37	Raphael Industries, Inc.	Milwaukee	1
38	R & B Wagner, Inc.	Milwaukee	1
39	Aurora West Allis Medical Center	West Allis	1

40	Ascension SE Wisconsin Hospital - Franklin Campus	Franklin	1
41	Strauss Bros. Packing Co., Inc.	Franklin	1
42	Smithfield Packaged Meats Corp.	Cudahy	1
43	Boelter Foodservice Design, Equipment & Supply	Glendale	1
44	Midwest Refrigerated Services - Milwaukee	Milwaukee	1
45	D. R. Diedrich & Co., Ltd.	Milwaukee	1
46	Western Building Products, Inc.	Wauwatosa	1
47	Milwaukee School of Engineering	Milwaukee	1
48	Howard Purification Plant	Milwaukee	1
49	Ball Metal Beverage Container - Milwaukee	Milwaukee	1
50	Ace Chemical Products, Inc.	Milwaukee	1
51	Athea Laboratories, Inc.	Milwaukee	1
52	U-Line Corp. - Brown Deer	Brown Deer	1
53	Airgas - Milwaukee	Milwaukee	1
54	ATI Ladish, LLC	Cudahy	1
55	FPM Heat Treating Metal Finishing, LLC	Milwaukee	1
56	Badger Meter, Inc.	Milwaukee	1
57	Haymarket Square Substation	Milwaukee	1
58	Hudapack Metal Treating - Franklin	Franklin	1
59	Harley-Davidson - PDC	Wauwatosa	1
60	Riverside Pumping Station	Milwaukee	1
61	We Energies - Valley Power Plant	Milwaukee	1
62	NAPA Distribution Center - Milwaukee	Milwaukee	1
63	Medical College of Wisconsin	Milwaukee	1
64	Pho-Tronics	Milwaukee	1
65	GE Medical Systems - West Milwaukee	West Milwaukee	1
66	Grede - Liberty Foundry	Wauwatosa	1
67	Toshiba America Energy Systems Corp.	West Allis	1
68	Usinger's Famous Sausage	Milwaukee	1
69	Law Tanning Co.	Milwaukee	1
70	Ward Mfg., LLC	West Allis	1
71	Cudahy Water Utility	Cudahy	1
72	Chr. Hansen, Inc. - West Allis	West Allis	1
73	Briggs & Stratton Corp.	Wauwatosa	1
74	Aura-ii, Inc.	Milwaukee	1
75	University Club of Milwaukee	Milwaukee	1
76	University of Wisconsin - Milwaukee	Milwaukee	1
77	ThyssenKrupp Copper and Brass Sales	Franklin	1
78	MolsonCoors - 10th St. Brewery	Milwaukee	1
79	Hellermann-Tyton - Good Hope Rd.	Milwaukee	1
80	Linnwood Purification Plant	Milwaukee	1
81	Klement Sausage Co.	Milwaukee	1

82	Potawatomi Bingo Casino	Milwaukee	1
83	General Mills Operations - Milwaukee	Milwaukee	1
84	UW-Milwaukee Panther Arena	Milwaukee	1
85	Kubin-Nicholson	Milwaukee	1
86	Bruschi USA, Inc.	Milwaukee	1
87	XPO Logistics Freight - XML	Franklin	1
88	Snap-on Tools Mfg. - Milwaukee	Milwaukee	1
89	PAK Technologies - Good Hope Facility	Milwaukee	1
90	Joseph Campione - 10th St.	Oak Creek	1
91	BCT, Inc., d/b/a Service Heat Treating, Inc.	Milwaukee	1
92	Reliable Plating Works, Inc.	Milwaukee	1
93	Elite Finishing, LLC	Milwaukee	1
94	Midwest Coca-Cola Bottling Co. - Milwaukee Plant	Milwaukee	1
95	Journal Sentinel - Production Plant	West Milwaukee	1
96	Northwestern Mutual - Milwaukee	Milwaukee	1
97	Air Products & Chemicals - Oak Creek	Oak Creek	1
98	US AutoForce - West Allis	West Allis	1
99	Carlisle Interconnect Technologies	Franklin	1
100	Chicago Faucet - Milwaukee Foundry	Milwaukee	1
101	Elementis LTP, LP	Milwaukee	1
102	DRS Naval Power Systems	Milwaukee	1
103	Clarios - Milwaukee	Glendale	1
104	We Energies Harbor Substation	Milwaukee	1
105	Electrotek Corp.	Oak Creek	1
106	Valassis Direct Mail, Inc. - Milwaukee	Milwaukee	1
107	Aurora St. Luke's Medical Center	Milwaukee	1
108	Midwestern Anodizing Corp.	Milwaukee	1
109	South Milwaukee Water Utility	South Milwaukee	1
110	Tuckaway Country Club	Franklin	1
111	Aurora St. Luke's South Shore	Cudahy	1
112	Malteurop NA - Milwaukee	Milwaukee	1
113	Appleton GRP, LLC	South Milwaukee	1
114	We Energies - Elm Road Generating Station	Oak Creek	1
115	American Transmission - Oak Creek Switch Yards	Oak Creek	1
116	Harley-Davidson - Ironwood Datacenter	Franklin	1
117	Pitney Bowes - Brown Deer	Brown Deer	1
118	Aldi - Oak Creek DC	Oak Creek	1
119	WPC Technologies	Oak Creek	1
120	Ascension Columbia St. Mary's Hospital - Milwaukee	Milwaukee	1
121	ThermoFisher Scientific Milwaukee, LLC	Milwaukee	1
122	Gallos Metal Solutions, Inc.	Milwaukee	1

123	Matheson - Milwaukee	Milwaukee	1
124	GE Healthcare Clinical Services	Milwaukee	1
125	Hillrom	Milwaukee	1
126	Charter Automotive	Milwaukee	1
127	Captive Plastics, Inc.	Milwaukee	1
128	Perlick Corp.	Milwaukee	1
129	Lube Tech - Milwaukee	Milwaukee	1
130	Supreme Cores, Inc.	Milwaukee	1
131	Wrench-N-Go	Milwaukee	1
132	Courtney Industrial Battery - Milwaukee	Milwaukee	1
133	General Plastics, Inc.	Milwaukee	1
134	Fox Point Municipal Complex	Fox Point	1
135	Regal Beloit America Inc.	Milwaukee	1
136	Novozymes BioAg, Inc.	Milwaukee	1
137	Covanta Environmental Solutions	Milwaukee	1
138	Home Depot #4923	Wauwatosa	1
139	Brenntag Great Lakes - Wauwatosa	Wauwatosa	1
140	Target Store T-2586	Wauwatosa	1
141	Lineage Logistics, Inc.	Wauwatosa	1
142	The Home Depot Store #4912	Milwaukee	1
143	Hertz Milwaukee 100 East Wisconsin, LLC	Milwaukee	1
144	We Energies Downtown Campus	Milwaukee	1
145	Everett Substation	Milwaukee	1
146	Alter Metal Recycling - Milwaukee	Milwaukee	1
147	Vulcan Global Mfg. Solutions, Inc.	Milwaukee	1
148	We Energies - Milwaukee County Substation	Milwaukee	1
149	Children's Hospital of Wisconsin	Milwaukee	1
150	MolsonCoors - Milwaukee Brewery	Milwaukee	1
151	Clement J. Zablocki VA Medical Center	Milwaukee	1
152	Rexnord Industries, LLC	Milwaukee	1
153	Target Store T-1895	Milwaukee	1
154	We Energies - Lincoln Substation	Milwaukee	1
155	The Home Depot Store #4941	Milwaukee	1
156	Ferguson Plumbing Supply - 1020	West Allis	1
157	Target Store T-2199	West Allis	1
158	R.R. Donnelley - Milwaukee Label	Milwaukee	1
159	Wixon DC	Milwaukee	1
160	Ryder Parts DC 4863	Milwaukee	1
161	American Airlines - AE MKE	Milwaukee	1
162	Campbell Soup Supply Co., LLC	Milwaukee	1
163	Wixon DC	St. Francis	1
164	Mid-America Steel Drum Co.	St. Francis	1
165	Fedex Ground - Milwaukee	Cudahy	1

166	Angelic Bakehouse	Cudahy	1
167	WI Air National Guard 128th Air Refuel	Milwaukee	1
168	Bay View Industries - 10th St.	Oak Creek	1
169	The Home Depot Store #4907	Franklin	1
170	Northwestern Mutual	Franklin	1
171	Quad Packaging - Oakwood Park	Franklin	1
172	Central Aquatics	Franklin	1
173	Central Garden & Pet Co.	Franklin	1
174	Matheson - Oak Creek	Oak Creek	1
175	UPS - Oak Creek	Oak Creek	1
176	Target Store T-1925	Oak Creek	1
177	Joy Global Surface Mining, Inc.	Oak Creek	1
178	GE Healthcare Repair Operations Center	Oak Creek	1
179	Stella and Chewy's	Oak Creek	1
180	Quad Packaging - 1 World	Franklin	1
181	FSW - West Allis	West Allis	1
182	ATC - Bluemound Substation	West Allis	1
183	Quad/Graphics Data Solutions	West Allis	1
184	ERC Midwest - West Allis WWTF	West Allis	1

Hazardous Materials Storage (Cont'd)

#	Name	City	Contact Phone	Materials/CAS	Count
1	HellermannTyton Corp.	Milwaukee	414-355-1130	(7664-93-9)	2
2	Liphatech, Inc.	Milwaukee	414-351-1476	(28772-56-7), (3691-35-8)	1
3	Amazon - MKE2	Oak Creek	262-420-6885	(7664-93-9)	1
4	Milport Enterprises, Inc.	Milwaukee	414-769-7350; 800-236-7350	(108-91-8), (143-33-9), (151-50-8), (50-00-0), (7664-93-9), (7697-37-2)	1
5	The Home Depot Store #4902	West Allis	414-329-1366	(7664-93-9)	1
6	TreeHouse Private Brands	Milwaukee	262-236-8800	(7664-93-9)	1
7	Bay View Industries	Oak Creek	414-764-2120	(7664-93-9)	1
8	Ever-Green - Milwaukee Regional Medical Center Thermal Plant	Wauwatosa	414-963-5550	(108-91-8), (7664-93-9)	1
9	Milwaukee Plating Co., Inc.	Milwaukee	414-272-3433	(143-33-9), (151-50-8), (7664-93-9), (7697-37-2)	1
10	National Plating Co.	Milwaukee	414-645-1912	(143-33-9), (151-50-8), (7664-93-9), (7697-37-2)	1
11	Aurora Heil Properties	Milwaukee	414-647-3000; 414-649-7667	(7664-93-9)	1
12	RBP Chemical Technology, Inc.	Milwaukee	414-258-0911	(107-15-3), (50-00-0), (7664-93-9), (7697-37-2)	1
13	A. Werner Silversmiths, Inc.	Milwaukee	414-276-0053	(143-33-9), (7664-93-9)	1
14	Solenis, LLC	Milwaukee	414-535-6200	(106-89-8), (7664-93-9)	1
15	Fred Usinger - Florida St. DC	Milwaukee	414-276-9100; 800-558-9998	(7664-41-7), (7664-93-9)	1
16	Ryerson	Milwaukee	414-453-8000	(7664-93-9)	1
17	Shur-Line Corp.	St. Francis	800-253-7856	(7664-93-9)	1
18	American Transmission - Granville Substation	Milwaukee	715-346-5185	(7664-93-9)	1
19	Snyder's Lance, Inc. d/b/a Campbell Snacks	Franklin	414-409-2000	(7664-93-9)	1
20	Eaton's Cooper Power Systems	South Milwaukee	414-762-1200	(7664-93-9)	1
21	Midwest Products & Engineering, Inc.	Milwaukee	414-355-0310; 800-266-1687	(7664-93-9)	1
22	Thiele Tanning Co.	Milwaukee	414-933-1526	(7664-93-9)	1
23	Strattec Security Corp.	Milwaukee	414-247-3333	(7664-93-9)	1
24	ChromeTech of Wisconsin, Inc.	Franklin	414-282-5500	(7664-93-9), (7697-37-2)	1
25	Western Products	Milwaukee	414-354-2310	(7664-93-9), (7697-37-2)	1
26	Rexnord Gear Group	Milwaukee	414-342-3131	(7664-93-9)	1
27	Aurora Sinai Medical Center	Milwaukee	414-219-2000; 414-219-6500	(7664-93-9)	1
28	FCA US, LLC - Milwaukee Source Warehouse	Milwaukee	414-747-2051	(7664-93-9)	1
29	Materion Advanced Chemicals, Inc.	Milwaukee	414-289-9800	(1314-62-1), (7664-39-3), (7723-14-0), (7782-50-5)	1

30	Milwaukee Courthouse Complex	Milwaukee	414-278-5362	(50-00-0), (7664-93-9)	1
31	MCP Co., Inc.	Milwaukee	414-374-5660	(143-33-9), (7664-93-9)	1
32	Target Store T-0223	Milwaukee	414-483-2000	(7664-93-9)	1
33	Hentzen Coatings - Milwaukee	Milwaukee	414-353-4200	(4098-71-9)	1
34	Kingchem Laboratories, Inc.	St. Francis	414-744-3993	(4170-30-3), (50-00-0), (7664-93-9)	1
35	Palermo Villa, Inc.	Milwaukee	414-643-0919	(7664-41-7), (7664-93-9)	1
36	Joseph Campione - Southbranch	Oak Creek	414-761-8944	(7664-41-7); (7664-93-9)	1
37	Raphael Industries, Inc.	Milwaukee	414-672-9270	(7664-93-9)	1
38	R & B Wagner, Inc.	Milwaukee	414-214-0444	(7664-93-9)	1
39	Aurora West Allis Medical Center	West Allis	414-328-6000	(50-00-0), (7664-93-9)	1
40	Ascension SE Wisconsin Hospital - Franklin Campus	Franklin	414-325-4700; 414-325-3814	(7664-93-9)	1
41	Strauss Bros. Packing Co., Inc.	Franklin	414-477-2486; 414-421-5250	(7664-41-7)	1
42	Smithfield Packaged Meats Corp.	Cudahy	414-918-3344; 800-486-6900	(7664-41-7), (7664-93-9)	1
43	Boelter Foodservice Design, Equipment & Supply	Glendale	800-263-5837	(7664-93-9)	1
44	Midwest Refrigerated Services - Milwaukee	Milwaukee	414-410-8200	(7664-41-7), (7664-93-9)	1
45	D. R. Diedrich & Co., Ltd.	Milwaukee	414-342-4292	(7664-93-9)	1
46	Western Building Products, Inc.	Wauwatosa	414-258-3266; 414-258-4686	(7664-93-9)	1
47	Milwaukee School of Engineering	Milwaukee	414-277-7300	(7664-93-9)	1
48	Howard Purification Plant	Milwaukee	414-286-2890	(7664-41-7)	1
49	Ball Metal Beverage Container - Milwaukee	Milwaukee	414-797-1300	(7664-93-9)	1
50	Ace Chemical Products, Inc.	Milwaukee	414-357-8515	(7664-93-9), (7697-37-2)	1
51	Athea Laboratories, Inc.	Milwaukee	414-354-6417	(7664-93-9)	1
52	U-Line Corp. - Brown Deer	Brown Deer	414-354-0300	(7664-93-9)	1
53	Airgas - Milwaukee	Milwaukee	414-527-4500	(7664-41-7)	1
54	ATI Ladish, LLC	Cudahy	414-747-2611	(7697-37-2), (7664-39-3)	1
55	FPM Heat Treating Metal Finishing, LLC	Milwaukee	414-355-7900	(7664-41-7)	1
56	Badger Meter, Inc.	Milwaukee	414-355-0400	(7664-93-9)	1
57	Haymarket Square Substation	Milwaukee	414-221-4172	(7664-93-9)	1
58	Hudapack Metal Treating - Franklin	Franklin	414-421-5140	(7664-41-7)	1
59	Harley-Davidson - PDC	Wauwatosa	414-465-6000	(7664-93-9)	1

60	Riverside Pumping Station	Milwaukee	414-286-2830; 414-286-8801	(7664-93-9)	1
61	We Energies - Valley Power Plant	Milwaukee	414-221-3421	(7664-93-9)	1
62	NAPA Distribution Center - Milwaukee	Milwaukee	414-259-1212	(7664-93-9)	1
63	Medical College of Wisconsin	Milwaukee	414-456-8296	(7664-93-9)	1
64	Pho-Tronics	Milwaukee	414-355-5300	(7647-01-0), (7664-93-9)	1
65	GE Medical Systems - West Milwaukee	West Milwaukee	414-647-7874	(7664-93-9), (7697-37-2)	1
66	Grede - Liberty Foundry	Wauwatosa	414-479-6700	(7664-93-9)	1
67	Toshiba America Energy Systems Corp.	West Allis	414-335-7417	(7446-93-9)	1
68	Usinger's Famous Sausage	Milwaukee	414-276-9100	(7664-41-7)	1
69	Law Tanning Co.	Milwaukee	414-645-7500	(7664-41-7)	1
70	Ward Mfg., LLC	West Allis	414-321-3435	(7664-93-9)	1
71	Cudahy Water Utility	Cudahy	414-769-2234; 414-769-2237	(7782-50-5)	1
72	Chr. Hansen, Inc. - West Allis	West Allis	414-607-5700	(7664-41-7), (7664-93-9), (7697-37-2)	1
73	Briggs & Stratton Corp.	Wauwatosa	414-259-5333	(7664-41-7), (7664-93-9)	1
74	Aura-ii, Inc.	Milwaukee	414-365-2872	(143-33-9), (7446-09-5), (7697-37-2)	1
75	University Club of Milwaukee	Milwaukee	414-271-2222	(7664-93-9)	1
76	University of Wisconsin - Milwaukee	Milwaukee	414-229-4894	(7664-93-9)	1
77	ThyssenKrupp Copper and Brass Sales	Franklin	800-926-2600	(7664-93-9)	1
78	MolsonCoors - 10th St. Brewery	Milwaukee	414-931-6706; 414-931-3900	(7664-41-7)	1
79	Hellermann-Tyton - Good Hope Rd.	Milwaukee	414-355-1130	(7664-93-9)	1
80	Linnwood Purification Plant	Milwaukee	414-286-2801	(7664-41-7)	1
81	Klement Sausage Co.	Milwaukee	414-744-2330 x1261	(7664-41-7), (7664-93-9)	1
82	Potawatomi Bingo Casino	Milwaukee	800-729-7244	(7664-93-9)	1
83	General Mills Operations - Milwaukee	Milwaukee	414-483-6000	(7664-93-9)	1
84	UW-Milwaukee Panther Arena	Milwaukee	414-908-6000	(7664-41-7)	1
85	Kubin-Nicholson	Milwaukee	414-586-4300	(7664-93-9)	1
86	Bruschi USA, Inc.	Milwaukee	414-260-9300	(7664-93-9)	1
87	XPO Logistics Freight - XML	Franklin	414-761-3757	(7664-93-9)	1
88	Snap-on Tools Mfg. - Milwaukee	Milwaukee	414-355-7445; 877-762-7664	(7664-93-9)	1
89	PAK Technologies - Good Hope Facility	Milwaukee	414-438-8600	(7664-93-9)	1

90	Joseph Campione - 10th St.	Oak Creek	414-304-5080	(7664-41-7); (7664-93-9)	1
91	BCT, Inc., d/b/a Service Heat Treating, Inc.	Milwaukee	414-355-1020	(7664-41-7), (7664-93-9)	1
92	Reliable Plating Works, Inc.	Milwaukee	414-282-4779	(7664-93-9)	1
93	Elite Finishing, LLC	Milwaukee	414-282-4779	(7697-37-2), (7664-93-9)	1
94	Midwest Coca-Cola Bottling Co. - Milwaukee Plant	Milwaukee	262-236-8000	(7664-41-7), (7664-93-9)	1
95	Journal Sentinel - Production Plant	West Milwaukee	414-383-4030	(7664-93-9)	1
96	Northwestern Mutual - Milwaukee	Milwaukee	414-271-1444	(7664-93-9)	1
97	Air Products & Chemicals - Oak Creek	Oak Creek	414-764-2920	(7664-93-9)	1
98	US AutoForce - West Allis	West Allis	414-258-8393	(7664-93-9)	1
99	Carlisle Interconnect Technologies	Franklin	414-421-5300	(7664-93-9)	1
100	Chicago Faucet - Milwaukee Foundry	Milwaukee	414-358-4060	(7664-93-9)	1
101	Elementis LTP, LP	Milwaukee	414-278-8844	(7664-93-9)	1
102	DRS Naval Power Systems	Milwaukee	414-875-2900	(7664-93-9)	1
103	Clarios - Milwaukee	Glendale	414-214-6500	(7664-93-9)	1
104	We Energies Harbor Substation	Milwaukee	414-221-4172	(7664-93-9)	1
105	Electrotek Corp.	Oak Creek	414-762-1390	(7664-93-9)	1
106	Valassis Direct Mail, Inc. - Milwaukee	Milwaukee	414-282-2386	(7664-93-9)	1
107	Aurora St. Luke's Medical Center	Milwaukee	414-649-6000; 414-649-7667	(7664-93-9)	1
108	Midwestern Anodizing Corp.	Milwaukee	414-354-3487	(7664-93-9)	1
109	South Milwaukee Water Utility	South Milwaukee	414-768-8070	(7782-50-5)	1
110	Tuckaway Country Club	Franklin	414-425-4280	(7664-93-9)	1
111	Aurora St. Luke's South Shore	Cudahy	414-489-9000	(7664-93-9)	1
112	Malteurop NA - Milwaukee	Milwaukee	414-671-1166	(7782-50-5)	1
113	Appleton GRP, LLC	South Milwaukee	414-768-6980	(7664-93-9)	1
114	We Energies - Elm Road Generating Station	Oak Creek	414-221-3421; 800-242-9137	(7664-93-9)	1
115	American Transmission - Oak Creek Switch Yards	Oak Creek	715-346-5185	(7664-93-9)	1
116	Harley-Davidson - Ironwood Datacenter	Franklin	414-343-7067	(7664-93-9)	1
117	Pitney Bowes - Brown Deer	Brown Deer	414-365-1510	(7664-93-9)	1
118	Aldi - Oak Creek DC	Oak Creek	414-570-1860	(7664-41-7); (7664-93-9)	1
119	WPC Technologies	Oak Creek	414-225-2400	(7697-37-2)	1

120	Ascension Columbia St. Mary's Hospital - Milwaukee	Milwaukee	414-585-1722	(50-00-0); (7664-93-9)	1
121	ThermoFisher Scientific Milwaukee, LLC	Milwaukee	414-227-3732	(108-95-2), (10025-87-3), (67-66-3), (75-77-4)	1
122	Gallos Metal Solutions, Inc.	Milwaukee	414-355-5353	(7664-41-7)	1
123	Matheson - Milwaukee	Milwaukee	800-416-2505	(7446-09-5)	1
124	GE Healthcare Clinical Services	Milwaukee	414-355-5000	(7664-93-9)	1
125	Hillrom	Milwaukee	262-219-2420	(7664-93-9)	1
126	Charter Automotive	Milwaukee	414-365-5000	(7664-93-9)	1
127	Captive Plastics, Inc.	Milwaukee	414-355-2700	(7664-93-9)	1
128	Perlick Corp.	Milwaukee	800-558-5592	(7664-93-9)	1
129	Lube Tech - Milwaukee	Milwaukee	414-462-3200	(7664-93-9)	1
130	Supreme Cores, Inc.	Milwaukee	414-353-7100	(7446-09-5), (7664-93-9)	1
131	Wrench-N-Go	Milwaukee	414-353-2860	(7664-93-9)	1
132	Courtney Industrial Battery - Milwaukee	Milwaukee	414-358-1300	(7664-93-9)	1
133	General Plastics, Inc.	Milwaukee	414-351-1000; 888-611-0270	(7664-93-9)	1
134	Fox Point Municipal Complex	Fox Point	414-351-8900	(7664-93-9)	1
135	Regal Beloit America Inc.	Milwaukee	414-395-4105	(7664-41-7), (7664-93-9)	1
136	Novozymes BioAg, Inc.	Milwaukee	414-462-7600	(7664-93-9)	1
137	Covanta Environmental Solutions	Milwaukee	800-842-9792	(7664-93-9)	1
138	Home Depot #4923	Wauwatosa	414-353-5471	(7664-93-9)	1
139	Brenntag Great Lakes - Wauwatosa	Wauwatosa	262-252-3550	(107-15-3), (4098-71-9)	1
140	Target Store T-2586	Wauwatosa	414-847-1100	(7664-93-9)	1
141	Lineage Logistics, Inc.	Wauwatosa	414-778-0100	(7664-41-7), (7664-93-9)	1
142	The Home Depot Store #4912	Milwaukee	414-263-1291	(7664-93-9)	1
143	Hertz Milwaukee 100 East Wisconsin, LLC	Milwaukee	414-289-9030	(7664-93-9)	1
144	We Energies Downtown Campus	Milwaukee	414-221-4172	(7664-93-9)	1
145	Everett Substation	Milwaukee	414-221-4172	(7664-93-9)	1
146	Alter Metal Recycling - Milwaukee	Milwaukee	414-290-6389; 414-671-5980	(7664-93-9)	1
147	Vulcan Global Mfg. Solutions, Inc.	Milwaukee	414-645-2040	(7664-93-9)	1
148	We Energies - Milwaukee County Substation	Milwaukee	414-221-4172	(7664-93-9)	1
149	Children's Hospital of Wisconsin	Milwaukee	414-266-5791	(50-00-0), (7664-93-9)	1
150	MolsonCoors - Milwaukee Brewery	Milwaukee	414-931-2000	(108-91-8), (7664-41-7), (7664-93-9), (7697-37-2), (7782-50-5)	1

151	Clement J. Zablocki VA Medical Center	Milwaukee	414-384-2000	(7664-93-9)	1
152	Rexnord Industries, LLC	Milwaukee	262-515-4441	(7664-93-9)	1
153	Target Store T-1895	Milwaukee	414-203-0106	(7664-93-9)	1
154	We Energies - Lincoln Substation	Milwaukee	414-221-4172	(7664-93-9)	1
155	The Home Depot Store #4941	Milwaukee	414-481-8770	(7664-93-9)	1
156	Ferguson Plumbing Supply - 1020	West Allis	414-327-8400	(7664-93-9)	1
157	Target Store T-2199	West Allis	414-545-8000	(7664-93-9)	1
158	R.R. Donnelley - Milwaukee Label	Milwaukee	414-744-5111	(7664-93-9)	1
159	Wixon DC	Milwaukee	414-769-3017	(7664-93-9)	1
160	Ryder Parts DC 4863	Milwaukee	414-431-8094	(7664-93-9)	1
161	American Airlines - AE MKE	Milwaukee	682-278-4414	(7664-93-9)	1
162	Campbell Soup Supply Co., LLC	Milwaukee	414-482-1730	(7664-41-7), N/A	1
163	Wixon DC	St. Francis	414-769-3000	(7664-93-9)	1
164	Mid-America Steel Drum Co.	St. Francis	414-762-1114	(7664-93-9)	1
165	Fedex Ground - Milwaukee	Cudahy	414-978-6002	(7664-93-9)	1
166	Angelic Bakehouse	Cudahy	414-312-7300	(7664-93-9)	1
167	WI Air National Guard 128th Air Refuel	Milwaukee	414-944-8414	(7664-93-9)	1
168	Bay View Industries - 10th St.	Oak Creek	414-764-2120	(7664-93-9)	1
169	The Home Depot Store #4907	Franklin	414-304-1024	(7664-93-9)	1
170	Northwestern Mutual	Franklin	414-661-3100	(7664-93-9)	1
171	Quad Packaging - Oakwood Park	Franklin	414-855-9187	(7664-93-9)	1
172	Central Aquatics	Franklin	800-255-4527	(7664-93-9)	1
173	Central Garden & Pet Co.	Franklin	414-423-0068	(7664-93-9)	1
174	Matheson - Oak Creek	Oak Creek	414-764-0254	(7664-41-7)	1
175	UPS - Oak Creek	Oak Creek	414-768-5631	(7664-93-9)	1
176	Target Store T-1925	Oak Creek	414-216-0001	(7664-93-9)	1
177	Joy Global Surface Mining, Inc.	Oak Creek	414-670-4130	(7664-93-9)	1
178	GE Healthcare Repair Operations Center	Oak Creek	262-212-0853	(7664-93-9)	1
179	Stella and Chewy's	Oak Creek	414-304-8349; 888-477-8977	(7664-41-7)	1
180	Quad Packaging - 1 World	Franklin	414-855-9100	(7664-93-9)	1
181	FSW - West Allis	West Allis	414-302-5833	(7664-93-9)	1
182	ATC - Bluemound Substation	West Allis	608-877-3600	(7664-93-9)	1

183	Quad/Graphics Data Solutions	West Allis	414-566-3500	(7664-93-9)	1
184	ERC Midwest - West Allis WWTF	West Allis	855-485-0450	(7664-93-9)	1

Railroads

#	Railroad	Emergency Phone	Contact Phone	Class	Length(mi)
1	Union Pacific	888-877-7267	402-544-5000	1	83.69
2	Canadian Pacific Railway Limited	800-716-9132 (Police)	888-333-6370	No Data	33.30
3	Wisconsin & Southern Railroad	208-420-1734	608-620-2050	No Data	15.55
4	Canadian National	800-465-9239 (Police)	888-888-5909	1	8.03
5	Canadian Pacific Railway Limited	800-716-9132 (Police)	888-333-6370	1	3.78

Petroleum Pipelines

#	Company	System	Emergency Phone	Contact Phone	Length(mi)
1	Buckeye Partners, LP	West Shore Pipeline Co. EB252GT	800-331-4115; 888-625-7310	610-904-4185; 847-439-0270	12.63
2	Buckeye Partners, LP	West Shore Pipeline Co. MF256JI	800-331-4115; 888-625-7310	610-904-4185; 847-439-0270	9.28
3	West Shore Pipeline Co.	NO254JT	888-625-7310	610-904-4113	4.85
4	Sold - pending new operator submission	Mitchell Field	800-852-3602	713-241-2035	2.07
5	Koch Pipeline Co., LP	Wisconsin Pipeline System	800-688-7594	651-437-0902; 414-355-3400; 316-828-7082	0.93
6	Buckeye Partners, LP	West Shore Pipeline Co. GT254GY	800-331-4115; 888-625-7310	610-904-4185; 847-439-0270	0.76

Oil & Natural Gas Pipelines (2015)

#	Owner	Operator	Type	NAICS Description	Commodity	Length(mi)
1	West Shore Pipe Line Co.	West Shore Pipe Line Co.	Product Lines	Pipeline Transportation of Refined Petroleum Products	Non-HVL Product	38.02
2	We Energies	We Energies	Gas Transmission	Pipeline Transportation of Natural Gas	Natural Gas	31.53
3	Wisconsin Gas Co.	Wisconsin Gas Co.	Gas Transmission	Pipeline Transportation of Natural Gas	Natural Gas	25.30
4	West Shore Pipe Line Co.	West Shore Pipe Line Co.	Product Lines	Pipeline Transportation of Refined Petroleum Products	Empty Liquid	6.56
5	Equilon Enterprises LLC Dba Shell Oil Products US	Equilon Enterprises LLC Dba Shell Oil Products US	Product Lines	Pipeline Transportation of Refined Petroleum Products	Non-HVL Product	2.00
6	Koch Pipeline Co., LP	Koch Pipeline Co., LP	Product Lines	Pipeline Transportation of Refined Petroleum Products	Non-HVL Product	1.56
7	Natural Gas Pipeline Co. of America	Natural Gas Pipeline Co. of America	Gas Transmission	Pipeline Transportation of Natural Gas	Natural Gas	1.34

Marinas

#	Name	Address	City	Emergency Phone	Contact Phone	Waterbody	Count
1	McKinley Marina	100 E Lagoon Dr.	Milwaukee	414-278-4766	414-273-5224	Lake Michigan	1
2	Milwaukee Yacht Club	1700 N Lincoln Memorial Dr.	Milwaukee	414-226-7000	414-271-4455	Lake Michigan	1
3	Admiral's Wharf, Inc.	236 S Water St.	Milwaukee	414-226-7000	<i>No Data</i>	Milwaukee River; Lake Michigan	1
4	Beacon Marine	2078 S 4th St.	Milwaukee	414-226-7000	414-429-7000	Lake Michigan	1
5	South Shore Yacht Club	2300 E Nock St.	Milwaukee	414-226-7000	414-481-2331	Lake Michigan	1
6	South Milwaukee Yacht Club	101 Marshall Ave.	South Milwaukee	414-226-7000	414-762-9819	Lake Michigan	1
7	Jerry's Dock	318 S Water St.	Milwaukee	414-588-6764 (c)	414-482-1430	Milwaukee River; Lake Michigan	1
8	CenterPointe Marina, Milwaukee	700 S Water St.	Milwaukee	414-226-7000	414-273-0711	Milwaukee River; Lake Michigan	1
9	Hansen Marina	520 S Water St.	Milwaukee	414-476-9221	414-777-1875	Milwaukee River; Kinnickinnic River; Lake Michigan	1

Boat Access

#	Name	Operator	Waterbody	Latitude	Longitude	Count
1	McKinley Park Marina	Milwaukee County Parks	Lake Michigan	43.05134	-87.88254	1
2	South Shore Park Boat Ramp	Milwaukee County Parks	Lake Michigan	42.99598	-87.88213	1
3	River Front Launching Site	Milwaukee County Parks	Kinnickinnic River	43.02505	-87.90417	1
4	Bender Park Boat Launch	Milwaukee County Parks	Lake Michigan	42.86681	-87.83943	1

Non-navigational Dams

#	Name	Latitude	Longitude	Count
1	Milwaukee	43.057978341	-87.894710155	1
2	Estabrook Park	43.101917214	-87.912870488	1
3	Northridge Lakes Res. Develop	43.17969455	-87.996512687	1
4	South Milwaukee Mill	42.912382495	-87.853498755	1
5	Kletzsch Park	43.133442072	-87.928335231	1

Response Strategies

#	Name	Count
1	Kinnickinnic River Flushing Tunnel	1
2	Milwaukee Harbor	1
3	Milwaukee River	1
4	Milwaukee Bay Flushing Tunnel	1

Response Strategies (Cont'd)

#	Name	Count
1	Kinnickinnic River Flushing Tunnel	1
2	Milwaukee Harbor	1
3	Milwaukee River	1
4	Milwaukee Bay Flushing Tunnel	1

Response Strategies (Cont'd)

#	Name	Strategy	Boom Length (Feet)	Shoreline Type	Location	Comments	Count
1	Kinnickinnic River Flushing Tunnel	Exclusion	300	urban	Flushing tunnel S of USCG Sector station that connects Kinnickinnic River with Lake Michigan. Land access from Lincoln Memorial Dr. & Oak Leaf Trail. Boat access from South Shore Marina.	Prevent discharge from entering Lake Michigan or Kinnickinnic River via flushing tunnel. Ask Sewer District to shut off pumps and deploy harbor boom to exclude spilled product. Worst case discharge is 130,000 gal. from vessel.	1
2	Milwaukee Harbor	Contain and Collect	2100	urban	Dredged shipping channel at mouth of Milwaukee River as it enters Lake Michigan. Staging and land access at Marcus Amphitheater. Boat access from boat launch at 500 E Bruce St., .3 mi. W.	Contain and collect spilled product. Secure source with boom and use best viable skimmer. J-boom toward skimmer. If from a vessel, contain with 3x ship length in boom. Worst case discharge is 130,000 gal. from vessel.	1
3	Milwaukee River	Exclusion	1200	urban	Confluence of Milwaukee and Kinnickinnic Rivers. Boat launch at 500 E Bruce St. Land access along shoreline.	Protect boat slips, boats, and public that use area for recreation and commerce. Many anchor points along river. Priority location from two dolphins on E side, spanned to boat launch on W side. Worst case discharge is 130,000 gal. from vessel.	1
4	Milwaukee Bay Flushing Tunnel	Exclusion	400	urban	Flushing tunnel connecting Milwaukee River to Lake Michigan. Opening under N Lincoln Memorial Dr. just SW of marina entrance at E Lafayette Hill Rd. Staging and access at McKinley Marina 414-273-5224.	Prevent discharge from entering Lake Michigan or Milwaukee River via flushing tunnel. Ask Sewer District to shut off pumps and deploy harbor boom to exclude spilled product. Worst case discharge is 130,000 gal. from vessel.	1

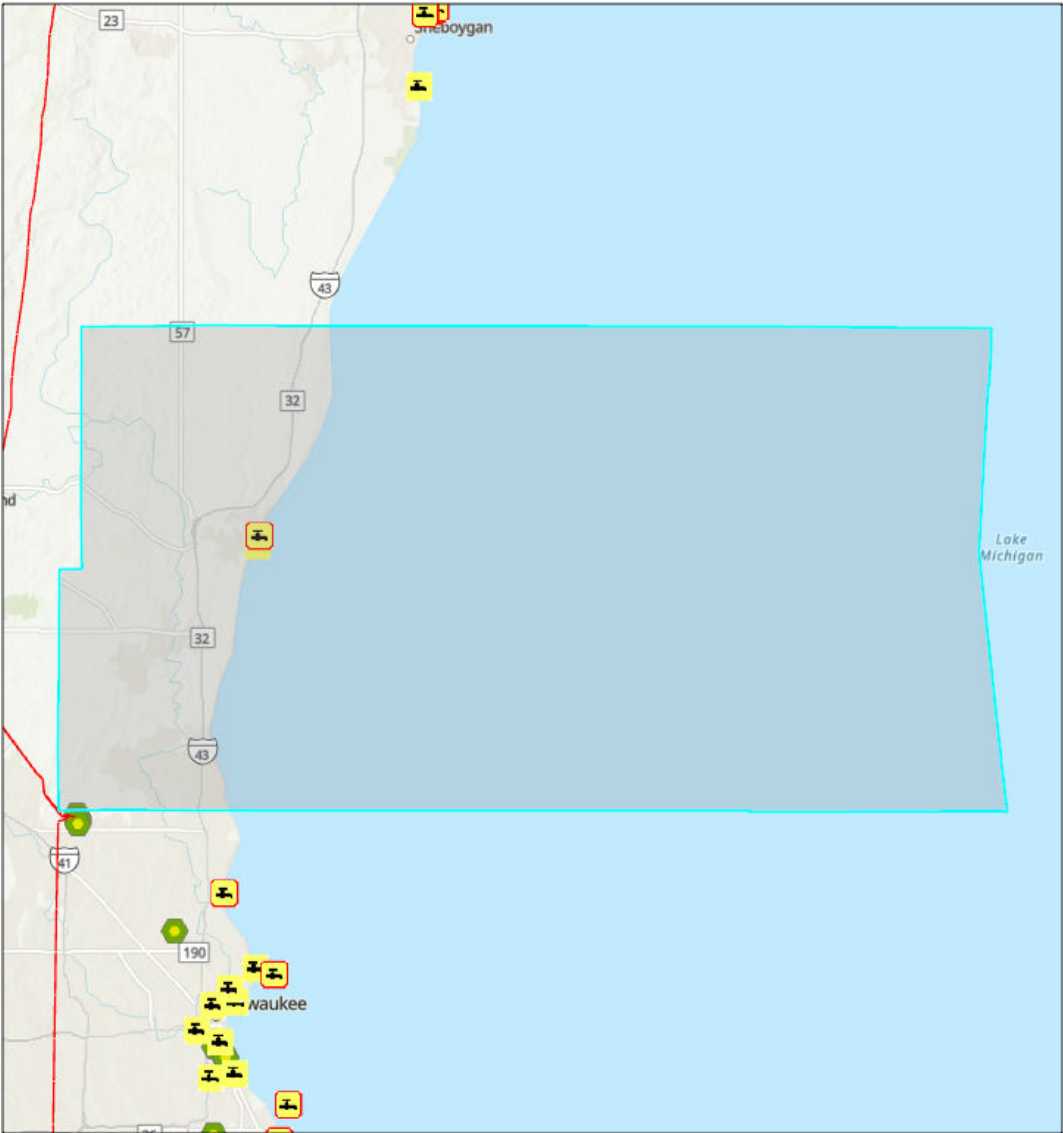


Ozaukee County Screening Report

Area of Interest (AOI) Information

Area : 714,364.54 acres

Apr 15 2022 11:36:53 Central Daylight Time



Water Intakes

Nonpotable

Potable

Pipelines

ER_FRP

This EPA Geospatial data set is generated from the following national environmental programs: Superfund National Priorities List (NPL) from the Superfund Enterprise Management System (SEMS); Resource Conservation and Recovery Act (RCRA); Air Facility System (ICIS-AIR) Major dischargers of air pollutants; Toxics Release Inventory (TRI) Program for 2004 - 2008 TRI

Ozaukee County

Summary

Name	Count	Area(acres)	Length(mi)
Local EOC	2	N/A	N/A
Public Health Departments	1	N/A	N/A
Counties	1	714,364.54	N/A
State Contacts	1	155,202.69	N/A
Major Cities and Towns	9	N/A	N/A
FRP	0	N/A	N/A
RMP	2	N/A	N/A
Wastewater Treatment Facilities	7	N/A	N/A
Rivers & Streams	9	N/A	81.48
Lakes & Ponds	59	334,937.04	N/A
Tribal Lands	0	0	N/A
Tribal Lands (Cont'd)	0	0	N/A
Hospitals	3	N/A	N/A
Hospitals (Cont'd)	3	N/A	N/A
Urgent Care Facilities	2	N/A	N/A
Water Intakes	4	N/A	N/A
Water Intakes (Cont'd)	4	N/A	N/A
Special Designated Areas	13	2,465.55	N/A
Special Designated Areas (Cont'd)	13	2,465.55	N/A
Managed Lands	32	4,041.92	N/A
Managed Lands (Cont'd)	32	4,041.92	N/A
Other Environmentally Sensitive Areas	33	3,385.35	N/A
Other Environmentally Sensitive Areas (Cont'd)	33	3,385.35	N/A
Historic Places	29	N/A	N/A
Archaeological Sites	0	0	N/A
Threatened and Endangered Species	0	N/A	0
Aboveground Storage Tanks	6	N/A	N/A
Aboveground Storage Tanks (Cont'd)	6	N/A	N/A
Hazardous Materials Storage	27	N/A	N/A
Hazardous Materials Storage (Cont'd)	27	N/A	N/A
Railroads	9	N/A	53.84
Petroleum Pipelines	0	N/A	0
Natural Gas Liquid Pipelines	0	N/A	0
Oil & Natural Gas Pipelines (2015)	5	N/A	17.34
Marinas	1	N/A	N/A
Boat Access	6	N/A	N/A
Navigation Locks & Dams	0	N/A	N/A
Non-navigational Dams	10	N/A	N/A

Response Strategies	1	N/A	N/A
Response Strategies (Cont'd)	1	N/A	N/A
Response Strategies (Cont'd)	1	N/A	N/A

Local EOC

#	Name	Address	City	Phone	Has Generator	Directions	Count
1	OZAUKEE COUNTY EMERGENCY OPERATIONS CENTER	1201 SOUTH SPRING STREET	PORT WASHINGTON	262-238-8397	Y	<i>No Data</i>	1
2	CEDARBURG CITY EMERGENCY GOVERNMENT	W63N589 HANOVER AVENUE	CEDARBURG	262-375-7615	Y	<i>No Data</i>	1

Public Health Departments

#	Name	Address	City	Phone	Website	Count
1	OZAUKEE COUNTY PUBLIC HEALTH DEPARTMENT	121 WEST MAIN STREET	PORT WASHINGTON	262-284-8170	<i>No Data</i>	1

Counties

#	County	Point of Contact	Emergency Management Phone	LEPC Chair	LEPC Phone	Local Health Dept Phone	Area(acres)
1	Ozaukee, Wisconsin	Scott Zeigler	262-238-8398	Scott Ziegler	262-238-8398	262-284-8170	714,364.54

State Contacts

#	State Emergency Management Phone	24-hr Emergency Management Phone	State Health Dept Phone	Homeland Security	Area(acres)
1	<i>No Data</i>	<i>No Data</i>	<i>No Data</i>	<i>No Data</i>	155,202.69

Major Cities and Towns

#	Name	Population	Elevation (Feet)	Count
1	Thiensville	3235	676	1
2	Fredonia	2160	814	1
3	Grafton	11459	758	1
4	Belgium	2245	732	1
5	Cedarburg	11412	784	1
6	Port Washington	11250	600	1
7	Saukville	4451	751	1
8	Waubeka	657	797	1
9	Mequon	23132	669	1

RMP

#	Name	Address	City	Facility Website	Count
1	KENRO INCORPORATED	200 INDUSTRIAL DR	FREDONIA	https://ofmpub.epa.gov/frs_public2/fii_query_detail_disp_program_facility?p_registry_id=110000416130	1
2	KEMPS LLC	W55N155 MCKINLEY BLVD	CEDARBURG	https://ofmpub.epa.gov/frs_public2/fii_query_detail_disp_program_facility?p_registry_id=110058379570	1

Wastewater Treatment Facilities

#	Name	Address	City	Description	Detailed Facility Report	Count
1	PORT WASHINGTON WWTP	450 LAKE STREET, PORT WASHINGTON	PORT WASHINGTON	Major Non-Compliant NPDES Facility Inspected Within 1 Year	http://echo.epa.gov/detailed-facility-report?fid=110002064596	1
2	FREDONIA MUNICIPAL SEWER AND WATER UTILITY	210 PARK ROAD	FREDONIA	Minor Non-Compliant NPDES Facility Inspected Within 2 Years	http://echo.epa.gov/detailed-facility-report?fid=110010889654	1
3	NEWBURG VILLAGE	MUNICIPAL DRIVE, NEWBURG WI 53060	NEWBURG	Minor Non-Compliant NPDES Facility Last Inspected More Than 5 Years	http://echo.epa.gov/detailed-facility-report?fid=110010888165	1
4	GRAFTON VILLAGE WATER & WASTEWATER UTILITY	1900 9TH AVENUE, GRAFTON WI	GRAFTON	Major Non-Compliant NPDES Facility Inspected Within 2 Years	http://echo.epa.gov/detailed-facility-report?fid=110000875349	1
5	SAUKVILLE VILLAGE SEWER UTILITY	1600 COTTONTAIL DRIVE	SAUKVILLE	Major Non-Compliant NPDES Facility Inspected Within 1 Year	http://echo.epa.gov/detailed-facility-report?fid=110010889440	1
6	BELGIUM WASTEWATER TREATMENT FACILITY	SILVER BEACH ROAD	BELGIUM	Minor Non-Compliant NPDES Facility Inspected Within 1 Year	http://echo.epa.gov/detailed-facility-report?fid=110010888352	1
7	CEDARBURG CITY WWTF	W54 N370 PARK DR	CEDARBURG	Major Non-Compliant NPDES Facility Inspected Within 1 Year	http://echo.epa.gov/detailed-facility-report?fid=110002051485	1

Rivers & Streams

#	Name	Length(mi)
1	Milwaukee River	35.68
2	Cedar Creek	14.81
3	Sauk Creek	14.80
4	Sucker Creek	9.43
5	Little Menomonee Creek	3.81
6	Little Menomonee River	1.32
7	Silver Creek	0.85
8	North Branch Milwaukee River	0.78

Lakes & Ponds

#	Name	Type	Area(acres)
1	Lake Michigan	LakePond	330,173.85
2	No Data	SwampMarsh	2,585.70
3	Cedarburg Bog	SwampMarsh	1,482.42
4	No Data	LakePond	331.83
5	Mud Lake	LakePond	160.25
6	Spring Lake	LakePond	49.26
7	Long Lake	LakePond	41.67
8	Pit Lake	LakePond	25.33
9	Huiras Lake	LakePond	20.35
10	Daly Lake	LakePond	14.69
11	Cedarburg Pond 121	LakePond	14.23
12	Ludowissi Lake	LakePond	11.60
13	Gough Lake	LakePond	5.99
14	Hansen Lake	LakePond	5.47
15	Moldenhauer Lake	LakePond	5.17
16	Drzewicki Lake	LakePond	4.68
17	Haneman Lake	LakePond	4.55

Hospitals

#	Name	City	Count
1	COLUMBIA CENTER	MEQUON	1
2	AURORA MEDICAL CENTER	GRAFTON	1
3	ASCENSION COLUMBIA ST MARYS HOSPITAL OZAUKEE	MEQUON	1

Hospitals (Cont'd)

#	Name	City	Trauma Level	Helipad	Number of Beds	Owner	Count
1	COLUMBIA CENTER	MEQUON	NOT AVAILABLE	Y	17	NON-PROFIT	1
2	AURORA MEDICAL CENTER	GRAFTON	LEVEL III	Y	127	NON-PROFIT	1
3	ASCENSION COLUMBIA ST MARYS HOSPITAL OZAUKEE	MEQUON	NOT AVAILABLE	Y	182	NON-PROFIT	1

Urgent Care Facilities

#	Name	Address	Address2	City	Phone	Directions	Count
1	ADVANCED HEALTHCARE CLINIC	215 WEST WASHINGTON STREET	<i>No Data</i>	GRAFTON	262-375-3700	SOUTH SIDE OF W WASHINGTON ST 0.14 MILE WEST OF 1ST AVE	1
2	AURORA ADVANCED HEALTHCARE INCORPORATE D - EAST MEQUON CLINIC	12203 NORTH CORPORATE PARKWAY	<i>No Data</i>	MEQUON	262-387-8585	LOCATED ON THE WEST SIDE OF N CORPORATE PKY .1 MILE SOUTH OF W LIEBAU RD	1

Water Intakes

#	Name	Waterbody	Count
1	City of Port Washington	Lake Michigan	2
2	WE - Port Washington Generating Station	Lake Michigan	2

Water Intakes (Cont'd)

#	Name	Waterbody	Water Use	Intake Info	Location	Comments	Count
1	WE - Port Washington Generating Station	Lake Michigan	Power Generation	<i>No Data</i>	<i>No Data</i>	<i>No Data</i>	2
2	City of Port Washington	Lake Michigan	Public Water Supply	16" dia Intake	<i>No Data</i>	Intake lengths 2500ft; cast iron pipe material; intake type- cribs	1
3	City of Port Washington	Lake Michigan	Public Water Supply	18" dia Intake	<i>No Data</i>	Intake lengths 3450ft; cast iron pipe material; intake type- cribs	1

Special Designated Areas

#	Name	City	Area(acres)
1	Cedarburg Bog	Saukville Twp.	1,845.64
2	Huiras Lake	Fredonia	197.83
3	Wetlands Reserve Program	n/a	196.65
4	Cedarburg Beech Woods	Saukville Twp.	74.35
5	Riveredge Creek & Ephemeral Pond	Saukville	60.96
6	Kurtz Woods	Saukville	45.10
7	Sapa Spruce Bog	Saukville Twp.	23.67
8	Fairy Chasm	Mequon	21.35

Special Designated Areas (Cont'd)

#	Name	City	Category	Waterbody	Location	Comments	Area(acres)
1	Cedarburg Bog	Saukville Twp.	State Natural Area	Mud Lake, Long Lake, Horn Lake, Cedarburg Bog	2.5 mi. W of Saukville. T11N-R21E, Sections 20, 21, 28-33.	Most intact large bog in SE Wisconsin with a mosaic of vegetation types. High quality patterned peatland, northern wet and wet-mesic forest, bog lakes.	1,757.15
2	Huiras Lake	Fredonia	State Natural Area	Huiras Lake	Partially within North Branch Milwaukee River Wildlife And Farm Heritage Area, 2 mi. S of Random Lake at Co. Rd. I & Jay Rd. T12N-R21E, Section 9.	198 ac. pristine hardwater seepage lake, relict kettle bog, hardwood communities. Valuable waterfowl and wildlife habitat, including T&E species. T12N-R21E, Section 9.	197.83
3	Wetlands Reserve Program	n/a	Conservation Easement	Multiple lakes, streams, and wetlands	<i>No Data</i>	Permanent conservation easement targeting restoration of wetland habitat.	196.65
4	Cedarburg Bog	Saukville Twp.	State Natural Area	Mud Lake, Long Lake, Horn Lake, Cedarburg Bog	2.5 mi. W of Saukville. T11N-R21E, Sections 20, 21, 28-33.	Restricted access large bog in SE Wisconsin with a mosaic of vegetation types. High quality patterned peatland, northern wet and wet-mesic forest, bog lakes.	88.49
5	Cedarburg Beech Woods	Saukville Twp.	State Natural Area	Mud Lake, Cedarburg Bog	4 mi. W of Saukville. T11N-R21E, Section 30 SE¼.	Restricted access old growth southern mesic forest.	74.35
6	Riveredge Creek & Ephemeral Pond	Saukville	State Natural Area	Milwaukee River; Riveredge Creek	Riveredge Nature Center nature preserve grounds, 1 mi. NE of Newburg and WI Hwy 33. T11N-R21E, Sections 6, 7, 8.	67 ac. with a slow, cold hardwater stream of exceptionally high quality. Diverse invertebrate community. Two fens on site.	60.96
7	Kurtz Woods	Saukville	State Natural Area	Milwaukee River	One mi. S of Saukville.	Southern mesic forest remnant, State Natural Area.	45.10
8	Sapa Spruce Bog	Saukville Twp.	State Natural Area	Sapa Spruce Bog	4 mi. W of Saukville. T11N-R21E, Section 30.	Contains restricted access State Natural Area, a high quality black spruce - tamarack bog.	23.67

9	Fairy Chasm	Mequon	State Natural Area	Lake Michigan; Fish Creek	Lowest .2 mi. of Fish Creek chasm. T9N-R22E, Section 33.	Restricted access State Natural Area. 20 ac. of northern forest and mesic forest.	21.35
---	-------------	--------	--------------------	---------------------------	--	---	-------

Managed Lands

#	Name	City	Area(acres)
1	Cedarburg Bog	Saukville Twp.	1,846.85
2	Harrington Beach	Belgium	735.27
3	Schwengel	Belgium Twp.	298.29
4	Belgium	Belgium Twp.	153.02
5	Cedar Grove	Belgium Twp.	119.67
6	Forest Beach Migratory Preserve	Port Washington	116.00
7	Lion's Den Gorge	Grafton	83.80
8	Cedarburg Beech Woods	Saukville Twp.	74.35
9	Riveredge Creek & Ephemeral Pond	Saukville	60.96
10	Bluewing	Grafton	54.27
11	River Forest	Mequon	53.79
12	Kurtz Woods	Grafton	46.21
13	Ulao	Grafton	44.34
14	Sapa Spruce Bog	Saukville Twp.	44.33
15	Saukvillee	Saukville	40.74
16	Cedarburg Environmental Study Area	Cedarburg	38.68
17	Shannon	Saukville	37.29
18	Willow Bay	Mequon	27.97
19	Sauk Creek	Port Washington	25.49
20	Shoreland	Mequon	25.34
21	Donges Bay Gorge	Mequon	22.37
22	Cedarburg Habitat Preservation	Cedarburg	19.01
23	Little Menomonee Site	Mequon	18.37
24	Grasslyn	Mequon	17.98
25	Bratt Woods	Grafton	17.50
26	Lilly Lane	Mequon	13.31
27	Hames	Waubeka	6.74

Managed Lands (Cont'd)

#	Name	City	Category	Waterbody	Location	Comments	Area(acres)
1	Cedarburg Bog	Saukville Twp.	State Natural Area	Mud Lake; Long Lake; Horn Lake; Cedarburg Bog	Large tract 2.5 mi. W of Saukville. Between WI Hwy 33 and Cedar Sauk Rd. T11N-R21E, Sections 20, 21, 28-33.	Most intact large bog in SE Wisconsin with a mosaic of vegetation types. High quality patterned peatland, northern wet and wet-mesic forest, bog lakes.	1,758.36
2	Harrington Beach	Belgium	State Park	Lake Michigan; Sucker Creek	One mi. E of I-43 at Belgium on Co. Rd. D.	High use recreation area.	735.27
3	Schwengel	Belgium Twp.	Waterfowl Production Area	Onion River trib.	From Port Washington, go N 7 mi. on I-43, then W 2.5 mi. on Co. Rd. D through Belgium, then N 1 mi. on Sixmile Rd. Site lies between Silver Beach Rd. and Jay Rd.	Critical wetland habitat within grassland and woodland communities managed for waterfowl and other wildlife species.	298.29
4	Belgium	Belgium Twp.	Waterfowl Production Area	Buckner Creek	From Port Washington, go N 7 mi. on I-43, then W .2 mi. on Co. Rd. D, then N 1 mi. on Co. Hwy LL, then W .6 mi. on Silver Beach Rd., then N on Alder Rd. Site between Alder Rd. and RR grade.	Critical wetland habitat within grassland and woodland communities managed for waterfowl and other wildlife species.	153.02
5	Cedar Grove	Belgium Twp.	Waterfowl Production Area	Buckner Creek	From Port Washington, go N 7 mi. on I-43, then W .2 mi. on Co. Rd. D, then N 3 mi. on Co. Hwy LL, then W .5 mi. on Co. Rd. K.	Critical wetland habitat within grassland and woodland communities managed for waterfowl and other wildlife species.	119.67
6	Forest Beach Migratory Preserve	Port Washington	Private Nature Preserve	Lake Michigan	From Port Washington, take Co. Rd. LL NE, then go E on Co. Rd. P north where road becomes Country Club Rd. Follow to park.	This preserve contains a 5-acre hardwood forest with ephemeral ponds, open grassland and prairie, a partially wooded ravine and 5 constructed wetland ponds.	116.00
7	Cedarburg Bog	Saukville Twp.	State Natural Area	Mud Lake; Long Lake; Horn Lake; Cedarburg Bog	Tract within larger DNR-managed tract, 3 mi. W of Saukville. Reach via WI Hwy 33 and Blue Goose Rd.	Restricted access. Large bog in SE Wisconsin with a mosaic of vegetation types. High quality patterned peatland, northern wet and	88.49

						wet-mesic forest, bog lakes.	
8	Lion's Den Gorge	Grafton	County Nature Preserve	Lake Michigan	Three mi. S of Port Washington, E of Lake Shore Dr./Co. Rd. C junction.	Undeveloped bluff with deep coastal ravine. White cedar and hardwood forest, diverse native herbaceous layer. Springs feed stream in gorge.	83.80
9	Cedarburg Beech Woods	Saukville Twp.	State Natural Area	Mud Lake; Cedarburg Bog	Four mi. W of Saukville. Reach via WI Hwy 33 and Blue Goose Rd. T11N-R21E, Section 30 SE¼.	Restricted access old-growth southern mesic forest.	74.35
10	Riveredge Creek & Ephemeral Pond	Saukville	Private Nature Preserve	Milwaukee River; Riveredge Creek	One mi. NE of Newburg on Hwy Y. T11N-R21E, Sections 6, 7, 8.	67 ac. with a slow, cold hardwater stream of exceptionally high quality. Diverse invertebrate community. Two fens on site.	60.96
11	Bluewing	Grafton	Waterfowl Production Area	Milwaukee River trib.; Lake Michigan	Three mi. S of Port Washington. Follow Lake Shore Dr., then continue straight on Co. Rd. C to site.	Critical wetland habitat within grassland and woodland communities managed for waterfowl and other wildlife species.	54.27
12	River Forest	Mequon	Nature Preserve	Milwaukee River	On LDB on N side of Glen Oaks Rd.	<i>No Data</i>	53.79

13	Kurtz Woods	Grafton	Private Nature Preserve	n/a	From Saukville, go S on Main St., turn W onto Cedar Sauk Rd., turn S on Knollwood Dr., turn W on Lily Ln., turn S on Iris Ln. Park entrance near intersection of Iris Ln. and Acacia Dr.	Diverse assemblage of trees and spring ephemerals.	46.21
14	Ulao	Grafton	Waterfowl Production Area	Lake Michigan	Next to Lion's Den Gorge Nature Preserve, 2.5 mi. S of Port Washington.	Critical wetland habitat within grassland and woodland communities managed for waterfowl and other wildlife species.	44.34

					Washington.	watertowl and other wildlife species.	
15	Sapa Spruce Bog	Saukville Twp.	State Natural Area	Sapa Spruce Bog	Four mi. W of Saukville. Reach via WI Hwy 33 and Blue Goose Rd. T11N-R21E, Section 30.	Contains restricted access State Natural Area, a high quality black spruce - tamarack bog.	44.33
16	Saukvillee	Saukville	Waterfowl Production Area	Milwaukee River	Two mi. NW of Port Washington near Co. Hwy KK. Lies .25 mi. S of junction with Willow Rd.	Critical wetland habitat within grassland and woodland communities managed for waterfowl and other wildlife species.	40.74
17	Cedarburg Environmental Study Area	Cedarburg	Private Nature Preserve	Pond	NW of the intersection of Co. Rd. T (Western Ave.) and Granville Rd.	This preserve contains wetlands, ponds, open meadow, conifer forests and mixed hardwood forests.	38.68

18	Shannon	Saukville	Private Nature Preserve	unnamed creek	Four mi. NW of Saukville along WI Hwy 33.	This preserve contains a variety of wetland habitats, including cattail marshes, shrub carr, lowland hardwood forest, fresh (wet) meadows and upland meadows. Additionally, there is a creek that connects to a lake in the Cedarburg Bog SNA.	37.29
19	Willow Bay	Mequon	Nature Preserve	Milwaukee River	<i>No Data</i>	<i>No Data</i>	27.97
20	Sauk Creek	Port Washington	Private Nature Preserve	Sauk Creek	On NE side of Moore Rd. (Co. Hwy KK) on N	Floodplain forest runs along Sauk Creek and a series of wetland/spring seeps discharge water into the creek. The creek runs north and south over	25.49

					side of Port Washington.	limestone bedrock ledges and eventually flows into Lake Michigan near the Port Washington Marina.	
21	Shoreland	Mequon	Nature Preserve	Milwaukee River	On RDB, 1.5 mi. E of Thiensville.	<i>No Data</i>	25.34
22	Donges Bay Gorge	Mequon	Private Nature Preserve	Lake Michigan	<i>No Data</i>	OWLT is restoring historically and regionally scarce vegetation communities to both increase biodiversity and improve wildlife habitat to greater support the Lake Michigan Migratory Flyway.	22.37
23	Cedarburg Habitat Preservation	Cedarburg	State Nature Preserve	Cedar Creek trib.	Two mi. NW of Cedarburg	Critical habitat for T&E species.	19.01

24	Little Menomonee Site	Mequon	City Park	Little Menomonee River	From Thiensville, head W on Freistadt Rd. After the intersection with WI-181, park will be on S side of road.	Land aquired as part of a plan to acquire property or easements along the Little Menomonee River for expansion of passive outdoor recreational activities and to implement non-point source pollution control.	18.37
25	Grasslyn	Mequon	Nature Preserve	n/a	On W side of Grasslyn Rd., .4 mi. N of County Line Rd.	<i>No Data</i>	17.98
26	Bratt Woods	Grafton	Private Nature Preserve	Milwaukee River	From Grafton, head NE on Grafton Ave. Turn N on E River Rd. Turn W on E Cedar Creek Rd., follow to preserve.	Managed to revert back to its original mature beech and maple forest character.	17.50
27	Lilly Lane	Mequon	Nature Preserve	Milwaukee River trib.	W of Baehr Rd., .3 mi. N of County Line Rd.	<i>No Data</i>	13.31
28	Hames	Waubeka	Private Nature Preserve	Milwaukee River	Located NE of the corner of Memorial Dr. and 2nd St.	Lowland and floodplain forest along Milwaukee River.	6.74

Other Environmentally Sensitive Areas

#	Name	City	Area(acres)
1	Mequon Nature Preserve	Mequon	550.25
2	Kinnamon Conifer Swamp	Saukville	365.98
3	Ulaow Lowland Forest	Grafton	365.47
4	Huiras Lake Woods and Bog	Fredonia	303.82
5	Cedar Grove Swamp	Belgium	164.92
6	Janik's Woods	Fredonia	153.76
7	Cedar Valley Swamp	Fredonia	136.38
8	Cedar-Sauk Low Woods	Saukville	130.90
9	Pioneer Road Lowlands	Fredonia	119.80
10	Forest Beach Migratory Preserve	Belgium	117.45
11	Solar Heights Low Woods	Mequon	115.59
12	Mequon Wetland	Thiensville	95.67
13	Kohler Road Woods	Fredonia	90.56
14	Pigeon Creek Woods	Mequon	71.58
15	Triple Woods	Mequon	70.00
16	Sherman Road Woods	Cedarburg	60.25
17	Highland Road Woods	Mequon	52.25
18	South Conifer Swamp	Saukville	44.47
19	Max's Bog	Saukville	42.31
20	Hawthorn Drive Forest	Port Washington	42.23
21	Cedarburg Environmental Study Area	Cedarburg	40.26
22	Evergreen Road Bog	Fredonia	39.36
23	Spring Lake Marsh	Random Lake	31.00
24	Sauk Creek Nature Preserve	Port Washington	30.01
25	Cedar Creek Forest	Cedarburg	27.80
26	Donges Bay Gorge	Thiensville	23.21
27	Spring Lake Beech Forest	Random Lake	22.29
28	Hansen Lake Wetland	Saukville	21.83
29	Bratt Woods	Grafton Twp.	17.48
30	Kurtz Woods Outlot	Saukville	14.61
31	Knollwood Road Bog	West Bend	10.56
32	Cedar Heights Gorge	Grafton	7.78
33	Port Washington Harbor and Sauk Creek	Port Washington	5.53

Other Environmentally Sensitive Areas (Cont'd)

#	Name	City	Category	Waterbody	Location	Comments	Area(acres)
1	Mequon Nature Preserve	Mequon	Important Terrestrial Habitat	Little Menomonee River; Milwaukee River trib.	Between County Line Rd. & W Donges Bay Rd., Wauwatosa Rd. & Swan Rd. in SW Mequon. Address is education center.	Restoration area of beech maple forest and wooded wetlands.	550.25
2	Kinnamon Conifer Swamp	Saukville	Important Aquatic Habitat	Cedar Creek; Unnamed Lake	Five mi. NW of Saukville	Natural area of county or regional significance. Good quality northern wet-mesic forest. Cedar Creek headwater wetlands	365.98
3	Ulao Lowland Forest	Grafton	Important Terrestrial Habitat	Lake Michigan	Between WI Hwy 32 and Lake Shore Rd. NE of Grafton. Cut by Ulao Pkwy.	Natural area of local significance. Lowland maple-ash hardwoods disturbed by changing water levels, selective cutting, and Dutch elm disease.	365.47
4	Huiras Lake Woods and Bog	Fredonia	Important Aquatic Habitat	Huiras Lake	Five mi. NW of Fredonia, next to N Branch Milwaukee River Wildlife & Fish Refuge and Huiras Lake Natural Area.	Natural area of county or regional significance. Large upland and lowland forest with diverse trees and ground layer. Small seepage lake within bog used by waterfowl for nesting and migration stopover.	303.82
5	Cedar Grove Swamp	Belgium	Important Aquatic Habitat	Onion River	Two to 3 mi. N of Belgium, east of RR tracks between Co. Rd. K and Jay Rd.	Natural area of local significance. Second growth forest connecting Belgium and Cedar Grove Waterfowl Production Areas.	164.92
6	Janik's Woods	Fredonia	Important Terrestrial Habitat	Milwaukee River	Three mi. W of Fredonia.	Natural area of county or regional significance. Good quality woods recovering from past disturbance. Diverse ground flora.	153.76

7	Cedar Valley Swamp	Fredonia	Important Aquatic Habitat	Hurias Lake	Four mi. N of Fredonia	Natural area of local significance. Lowland forest disturbed by Dutch elm disease and past logging.	136.38
8	Cedar-Sauk Low Woods	Saukville	Important Terrestrial Habitat	Cedar Creek trib.	Six mi. NW of Grafton at Co. Rd. Y & Cedar-Sauk Rd.	Natural area of local significance. Lowland hardwood forest of maple, ash, and elm.	130.90
9	Pioneer Road Lowlands	Fredonia	Important Terrestrial Habitat	Hurias Lake	Five mi. NW of Fredonia, next to N Branch Milwaukee River Wildlife & Fish Refuge.	Natural area of local significance. Low, wet disturbed woods. Dense tamarack, cedar, black ash in N half.	119.80
10	Forest Beach Migratory Preserve	Belgium	Conservation Area	Lake Michigan	Midway between Port Washington and Belgium on Co. Hwy LL, go E on Co. Hwy P 1 mi., then continue E and N .5 mi. on Country Club Rd. to site.	Former golf course being restored to open grassland and prairie, woods, and ponds. Valuable migratory bird stopover.	117.45
11	Solar Heights Low Woods	Mequon	Important Terrestrial Habitat	Little Menomonee River	Woods S of Freistadt Rd., 1 mi. W of N Wauwatosa Rd.	Natural area of local significance. Disturbed floodplain forest altered by changing water levels.	115.59
12	Mequon Wetland	Thiensville	Important Aquatic Habitat	Lake Michigan	Between N Lake Shore Dr. and I-43 in Mequon.	Natural area of local significance. Mixed deep and shallow marsh, wet meadow, shrub-carr, lowland hardwoods. Development has affected hydrology.	95.67
13	Kohler Road Woods	Fredonia	Important Terrestrial Habitat	Milwaukee River trib.	Three mi. N of Fredonia. No road access.	Natural area of local significance. Low, wet maple-birch woods.	90.56
14	Pigeon Creek Woods	Mequon	Important Terrestrial Habitat	Pigeon Creek; Unnamed Lake	Between Mequon and Cedarburg on W side of Cedarburg Rd. between Highland Rd. and W Bonniwell Rd.	Natural area of local significance. Good quality mesic woods on slopes above creek. Ground flora is rich and diverse.	71.58

15	Triple Woods	Mequon	Important Terrestrial Habitat	Little Menomonee River	Near Wasauke Rd., 3 mi. E of Menomonee Falls.	Natural area of local significance. Mesic maple and beech forest with diverse spring flora.	70.00
16	Sherman Road Woods	Cedarburg	Important Terrestrial Habitat	Cedar Creek trib.	Two mi. W of Cedarburg on W side of Granville Rd. between WI Hwy 60 and Sherman Rd.	Natural area of local significance. Second-growth lowland hardwood forest.	60.25
17	Highland Road Woods	Mequon	Important Terrestrial Habitat	Milwaukee River trib.	Woodland between Mee-Kwon and Mequon Rotary Parks.	Natural area of local significance. Moderate quality mesic woods with ephemeral ponds.	52.25
18	South Conifer Swamp	Saukville	Important Aquatic Habitat	Unnamed Lakes	Four mi. NW of Saukville	Natural area of county or regional significance. Good quality conifer swamp with black spruce.	44.47
19	Max's Bog	Saukville	Important Aquatic Habitat	Unnamed Lakes	Four mi. NW of Saukville	Natural area of county or regional significance. Two small, shallow lakes with good quality bog mats.	42.31
20	Hawthorn Drive Forest	Port Washington	Important Terrestrial Habitat	Milwaukee River	Two mi. N of I-43, 1 mi. W of Co. Hwy H.	Natural area of local significance. Wet-mesic forest with some disturbance.	42.23
21	Cedarburg Environmental Study Area	Cedarburg	Important Terrestrial Habitat	n/a	Two mi. W of Cedarburg along Co. Hwy T at Granville Rd.	Outdoor science classroom for local schools. Forest, wetland, and pond habitats for waterfowl and amphibians.	40.26
22	Evergreen Road Bog	Fredonia	Important Aquatic Habitat	Unnamed Lake	Three mi. N of Fredonia	Natural area of local significance. Good quality tamarack-cedar bog with large sedge-shrub to N, upland hardwoods to SE.	39.36
23	Spring Lake Marsh	Random Lake	Important Aquatic Habitat	Spring Lake	Wetland on E side of Spring Lake, 1 mi. S of Random Lake.	Natural area of local significance. Good quality, diverse wetland complex along clear, shallow lake.	31.00

24	Sauk Creek Nature Preserve	Port Washington	Conservation Area	Sauk Creek	On NE side of Moore Rd./Co. Hwy KK, between N Spring St. and W Pierre Ln.	Limestone bedrock ledges with floodplain forest and spring seeps. Valuable wildlife corridor.	30.01
25	Cedar Creek Forest	Cedarburg	Important Terrestrial Habitat	Cedar Creek	In Cedarburg between WI Hwy 60 and Oxford Dr., on W side of creek.	Natural area of local significance. Sugar maple and beech woods threatened by development.	27.80
26	Donges Bay Gorge	Thiensville	Important Terrestrial Habitat	Lake Michigan	At Donges Bay, S of Virmond Park at N Wildwood Ct.	Natural area of county or regional significance. Steep ravine with white pine and beech forest. Migratory bird stopover area. Bald eagle nest present.	23.21
27	Spring Lake Beech Forest	Random Lake	Important Terrestrial Habitat	Spring Lake	Forest block 1 mi. S of Random Lake, E of RR tracks.	Natural area of local significance. Mesic hardwood forest with history of selective cutting.	22.29
28	Hansen Lake Wetland	Saukville	Important Aquatic Habitat	Hansen Lake	Five mi. NW of Saukville	Natural area of local significance. Small lake with cattails, shrub-carr, and lowland hardwoods.	21.83
29	Bratt Woods	Grafton Twp.	Important Terrestrial Habitat	Milwaukee River	From I-43, go SW 1 mi. on Co. Rd. V, then N .5 mi. on East River Rd., then W to end of E Cedar Creek Rd.	Upland hardwood forest critical to migrating birds.	17.48
30	Kurtz Woods Outlot	Saukville	Important Terrestrial Habitat	Milwaukee River	One mi. S of Saukville.	Diverse southern mesic forest remnant.	14.61
31	Knollwood Road Bog	West Bend	Important Aquatic Habitat	Unnamed Lake	Four mi. NW of Saukville	Natural area of local significance. Small lake with sphagnum mat, shallow marsh, lowland hardwoods.	10.56
32	Cedar Heights Gorge	Grafton	Important Terrestrial Habitat	Lake Michigan	E of Lake Shore Dr., .25 mi. N of Stonecroft Dr.	Natural area of local significance. Disturbed, narrow, steep-sided gorge dominated by white cedar.	7.78
33	Port Washington Harbor and Sauk Creek	Port Washington	Important Aquatic Habitat	Sauk Creek; Lake Michigan	Lowest half mi. of Sauk Creek	<i>No Data</i>	5.53

#	Name	Address	City	Emergency Phone	Contact Phone	Comments	Count
1	Moquon Town Hall and Fire Station Complex	<i>No Data</i>	Mequon	800-943-0003	Wisconsin Historical Society	<i>No Data</i>	1
2	Bigelow School	<i>No Data</i>	Mequon	800-943-0003	Wisconsin Historical Society	<i>No Data</i>	1
3	Jahn, William F., Farmstead	<i>No Data</i>	Mequon	800-943-0003	Wisconsin Historical Society	<i>No Data</i>	1
4	Voigt, Jacob, House	<i>No Data</i>	Mequon	800-943-0003	Wisconsin Historical Society	<i>No Data</i>	1
5	O'Brien--Peuschel Farmstead	<i>No Data</i>	Mequon	800-943-0003	Wisconsin Historical Society	<i>No Data</i>	1
6	Day, Isham, House	<i>No Data</i>	Mequon	800-943-0003	Wisconsin Historical Society	<i>No Data</i>	1
7	TENNIE AND LAURA (Shipwreck)	<i>No Data</i>	Port Washington	800-943-0003	Wisconsin Historical Society	<i>No Data</i>	1
8	Port Washington Fire Engine House	<i>No Data</i>	Port Washington	800-943-0003	Wisconsin Historical Society	<i>No Data</i>	1
9	NORTHERNER Shipwreck (Schooner)	<i>No Data</i>	Town of Grafton	800-943-0003	Wisconsin Historical Society	<i>No Data</i>	1
10	ISLAND CITY (schooner) Shipwreck	<i>No Data</i>	Mequon	800-943-0003	Wisconsin Historical Society	<i>No Data</i>	1
11	Kendall Cabinet Shop	<i>No Data</i>	Fredonia	800-943-0003	Wisconsin Historical Society	<i>No Data</i>	1
12	Covered Bridge	<i>No Data</i>	Cedarburg	800-943-0003	Wisconsin Historical Society	<i>No Data</i>	1
13	Cedarburg Mill	<i>No Data</i>	Cedarburg	800-943-0003	Wisconsin Historical Society	<i>No Data</i>	1
14	Concordia Mill	<i>No Data</i>	Cedarburg	800-943-0003	Wisconsin Historical Society	<i>No Data</i>	1
15	Dodge, Edward, House	<i>No Data</i>	Port Washington	800-943-0003	Wisconsin Historical Society	<i>No Data</i>	1
16	Old Ozaukee County Courthouse	<i>No Data</i>	Port Washington	800-943-0003	Wisconsin Historical Society	<i>No Data</i>	1
17	Stony Hill School	<i>No Data</i>	waubeka	800-943-0003	Wisconsin Historical Society	<i>No Data</i>	1
18	St. Mary's Roman Catholic Church	<i>No Data</i>	Port Washington	800-943-0003	Wisconsin Historical Society	<i>No Data</i>	1
19	Hilgen and Wittenberg Woolen Mill	<i>No Data</i>	Cedarburg	800-943-0003	Wisconsin Historical Society	<i>No Data</i>	1
20	Clark, Jonathan, House	<i>No Data</i>	Mequon	800-943-0003	Wisconsin Historical Society	<i>No Data</i>	1
21	Reichert, John, Farmhouse	<i>No Data</i>	Mequon	800-943-0003	Wisconsin Historical Society	<i>No Data</i>	1
22	Wayside House	<i>No Data</i>	Cedarburg	800-943-0003	Wisconsin Historical Society	<i>No Data</i>	1
23	Bolens, Harry W., House	<i>No Data</i>	Port Washington	800-943-0003	Wisconsin Historical Society	<i>No Data</i>	1

24	Cedarburg Woolen Co. Worsted Mill	<i>No Data</i>	Grafton	800-943-0003	Wisconsin Historical Society	<i>No Data</i>	1
25	Grafton Flour Mill	<i>No Data</i>	Grafton	800-943-0003	Wisconsin Historical Society	<i>No Data</i>	1
26	Hoffman House Hotel	<i>No Data</i>	Port Washington	800-943-0003	Wisconsin Historical Society	<i>No Data</i>	1
27	Payne Hotel	<i>No Data</i>	Saukville	800-943-0003	Wisconsin Historical Society	<i>No Data</i>	1
28	Nieman, Edwin J., Sr., House	<i>No Data</i>	Mequon	800-943-0003	Wisconsin Historical Society	<i>No Data</i>	1
29	Port Washington Light Station	<i>No Data</i>	Port Washington	800-943-0003	Wisconsin Historical Society	<i>No Data</i>	1

Aboveground Storage Tanks

#	Name	City	Count
1	WE Energies - Port Washington Generating Station	Port Washington	1
2	Arkema Coating Resins	Saukville	1
3	Quality State Oil - Cedarburg Bulk Plant	Cedarburg	1
4	Charter Steel	Saukville	1
5	Costco Wholesale #628	Grafton	1
6	Kleen Test Products	Port Washington	1

Aboveground Storage Tanks (Cont'd)

#	Name	City	Products	Oil Volume	Oil Tanks	Comments	Count
1	WE Energies - Port Washington Generating Station	Port Washington	Diesel #2, Fuel Oil, Mineral Oil, Turbine Lube Oil	142478	0	<i>No Data</i>	1
2	Arkema Coating Resins	Saukville	Chemical	423300	37	<i>No Data</i>	1
3	Quality State Oil - Cedarburg Bulk Plant	Cedarburg	Diesel, Unleaded Gasoline, Fuel Oil	134400	13	<i>No Data</i>	1
4	Charter Steel	Saukville	Diesel #2, Oils Lubricants and Greases	56686	0	<i>No Data</i>	1
5	Costco Wholesale #628	Grafton	Gasoline	90391	0	<i>No Data</i>	1
6	Kleen Test Products	Port Washington	Chemical	42000	3	<i>No Data</i>	1

Hazardous Materials Storage

#	Name	City	Count
1	Charter Steel	Saukville	1
2	Kemps - Cedarburg	Cedarburg	1
3	Pace Industries - EST Division	Grafton	1
4	Port Washington Water Filtration Plant	Port Washington	1
5	Saukville Well #4	Saukville	1
6	The Home Depot #4919	Grafton	1
7	American Transmission - Cedarsauk Substation	Saukville	1
8	Jeneil Biotech, Inc.	Saukville	1
9	Ozaukee Country Club	Mequon	1
10	Saukville Well #3	Saukville	1
11	CostCo Wholesale #628	Grafton	1
12	Albany Medical Research, Inc.	Grafton	1
13	Asencion Columbia St. Mary's Hospital - Ozaukee	Mequon	1
14	Saukville Well #1	Saukville	1
15	WE Energies - Port Washington Generating Station	Port Washington	1
16	Village of Saukville, Well #5	Saukville	1
17	Village of Saukville, Well#6	Saukville	1
18	Aldrich Chemical Company, LLC	Port Washington	1
19	Molded Dimensions, LLC	Port Washington	1
20	Kleen Test Products Corp.	Port Washington	1
21	Ozaukee Ice Center	Mequon	1
22	BMO Harris Disaster Recovery	Cedarburg	1
23	Cedar Crest Specialties, Inc.	Cedarburg	1
24	Target Store T-1212	Grafton	1
25	Aurora Medical Center - Grafton	Grafton	1
26	Concordia University Wisconsin	Mequon	1
27	Rockwell Automation - Mequon	Mequon	1

Hazardous Materials Storage (Cont'd)

#	Name	City	Contact Phone	Materials/CAS	Count
1	Charter Steel	Saukville	800-437-8789	(7664-93-9)	1
2	Kemps - Cedarburg	Cedarburg	262-377-5040	(7697-37-2), (7664-93-9), (7664-41-7), (79-21-0)	1
3	Pace Industries - EST Division	Grafton	262-377-3270	(7664-93-9)	1
4	Port Washington Water Filtration Plant	Port Washington	262-284-2172	(7782-50-5)	1
5	Saukville Well #4	Saukville	262-284-3185	(7782-50-5)	1
6	The Home Depot #4919	Grafton	262-376-4908	(7664-93-9)	1
7	American Transmission - Cedarsauk Substation	Saukville	715-346-5185	(7664-93-9)	1
8	Jeneil Biotech, Inc.	Saukville	262-268-6815	(7664-41-7), (7664-93-9), N/A	1
9	Ozaukee Country Club	Mequon	262-242-2450	(7664-93-9)	1
10	Saukville Well #3	Saukville	262-284-3185	(7782-50-5)	1
11	CostCo Wholesale #628	Grafton	262-204-1050	(7664-93-9)	1
12	Albany Medical Research, Inc.	Grafton	262-376-1467	(50-00-0), (7664-93-9)	1
13	Asencion Columbia St. Mary's Hospital - Ozaukee	Mequon	262-243-7300	(7664-93-9)	1
14	Saukville Well #1	Saukville	262-284-3185	(7782-50-5)	1
15	WE Energies - Port Washington Generating Station	Port Washington	262-284-2172	(7664-93-9)	1
16	Village of Saukville, Well #5	Saukville	262-284-3185	(7782-50-5)	1
17	Village of Saukville, Well#6	Saukville	262-284-3185	(7782-50-5)	1
18	Aldrich Chemical Company, LLC	Port Washington	414-438-3815	(100-44-7), (50-00-0), (62-53-3), (7550-45-0), (7647-01-0), (7664-93-9), (7697-37-2), (7719-12-2), (77-78-1), (98-13-5)	1
19	Molded Dimensions, LLC	Port Washington	262-284-9455	(584-84-9)	1
20	Kleen Test Products Corp.	Port Washington	262-284-6600	(7722-84-1)	1
21	Ozaukee Ice Center	Mequon	262-305-9981	(7664-41-7)	1
22	BMO Harris Disaster Recovery	Cedarburg	262-376-8081	(7664-93-9)	1
23	Cedar Crest Specialties, Inc.	Cedarburg	800-877-8341	(7664-41-7)	1
24	Target Store T-1212	Grafton	262-375-6395	(7664-93-9)	1
25	Aurora Medical Center - Grafton	Grafton	262-329-1000	(7664-93-9)	1
26	Concordia University Wisconsin	Mequon	262-243-5700	(7664-93-9)	1
27	Rockwell Automation - Mequon	Mequon	262-512-8200	(7664-93-9)	1

Railroads

#	Railroad	Emergency Phone	Contact Phone	Class	Length(mi)
1	Union Pacific	888-877-7267	402-544-5000	1	26.46
2	Canadian National	800-465-9239 (Police)	888-888-5909	1	16.06
3	N/A	208-420-1734	608-620-2050	No Data	11.31

Oil & Natural Gas Pipelines (2015)

#	Owner	Operator	Type	NAICS Description	Commodity	Length(mi)
1	Wisconsin Gas Co.	Wisconsin Gas Co.	Gas Transmission	Pipeline Transportation of Natural Gas	Natural Gas	17.33
2	West Shore Pipe Line Co.	West Shore Pipe Line Co.	Product Lines	Pipeline Transportation of Refined Petroleum Products	Non-HVL Product	< 0.01
3	Koch Pipeline Co., LP	Koch Pipeline Co., LP	Product Lines	Pipeline Transportation of Refined Petroleum Products	Non-HVL Product	< 0.01

Marinas

#	Name	Address	City	Emergency Phone	Contact Phone	Waterbody	Count
1	Port Washington Marina	106 N Lake St.	Port Washington	262-605-7900	262-284-6606	Lake Michigan	1

Boat Access

#	Name	Operator	Waterbody	Latitude	Longitude	Count
1	Port Washington - Lake Michigan	Port Washington Marina	Lake Michigan	43.3877	-87.86685	1
2	Waubedonia Park Canoe Launch	Planning & Parks Dept.	Milwaukee River	43.46839	-87.97311	1
3	Grafton Boat Ramp	Village of Grafton	Milwaukee River	43.32088	-87.94894	1
4	Thiensville Boat Ramp	Village of Thiensville	Milwaukee River	43.23101	-87.97859	1
5	Village Grove Park Boat Ramp	City of Mequon Parks Department	Milwaukee River	43.23436	-87.95718	1
6	Riverview Park Canoe Launch	City of Mequon Parks Department	Milwaukee River	43.23267	-87.96333	1

Non-navigational Dams

#	Name	Latitude	Longitude	Count
1	Cedarburg Woolen Mill	43.301532774	-87.988698893	1
2	Ruck	43.2971212	-87.986272049	1
3	Grafton	43.31886081	-87.949200917	1
4	Columbia Mills	43.300327778	-87.975151955	1
5	G E Harris	43.360278458	-87.980563278	1
6	Thiensville	43.230732305	-87.97913885	1
7	Hamilton Mill	43.285798563	-87.971398349	1
8	Wire And Nail Factory	43.301088233	-87.969774823	1
9	Fish Creek	43.197016013	-87.89673833	1
10	Waubeka	43.4720165	-87.9922726	1

Response Strategies

#	Name	Count
1	Harrington Beach State Park	1

Response Strategies (Cont'd)

#	Name	Count
1	Harrington Beach State Park	1

Response Strategies (Cont'd)

#	Name	Strategy	Boom Length (Feet)	Shoreline Type	Location	Comments	Count
1	Harrington Beach State Park	Exclusion	3000	sand	Harrington Beach SP, 531 Co. Rd. D, Belgium, WI. Contact US FWS 608-238-9333 for guidance prior to entering piping plover critical habitat. Contact Park for staging options. Boat access in Port Washington, 8 mi. SW.	Use boom to exclude or divert oil from impacting piping plover nesting areas. On shore, use pom-pom sorbents for heavy viscous oils and sorbent boom for low viscosity oils. Extreme care necessary to minimize disturbance.	1

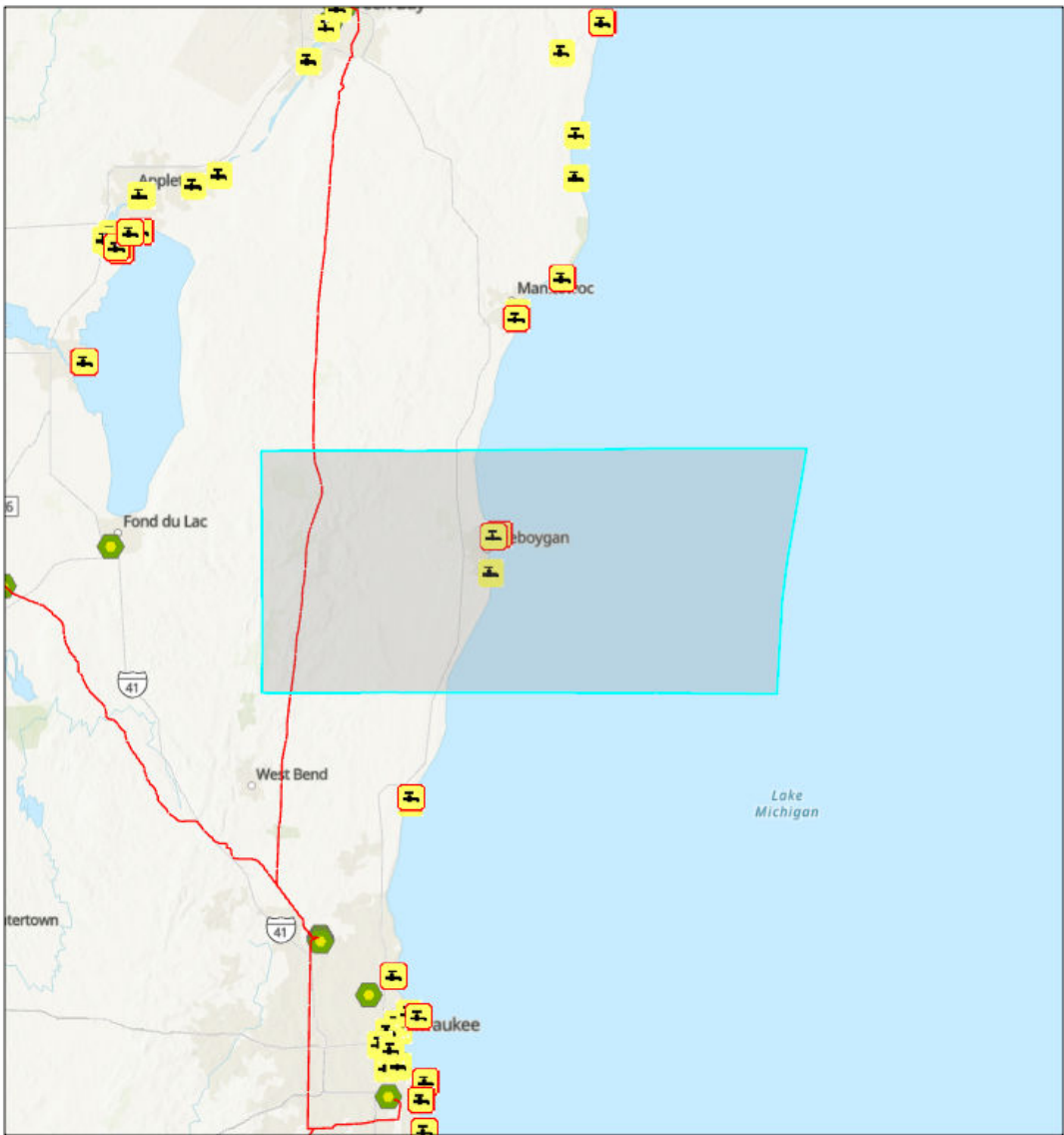


Sheboygan County Screening Report

Area of Interest (AOI) Information

Area : 813,589.55 acres

Apr 15 2022 11:43:28 Central Daylight Time



Water Intakes

- Nonpotable
- Potable
- Pipelines
- ER_FRP

1:1,232,622

0 5 10 20 mi
0 10 20 40 km

Esri Canada, Esri, HERE, Garmin, FAO, NOAA, USGS, EPA, NPS, This EPA Geospatial data set is generated from the following national environmental programs: Superfund National Priorities List (NPL) from the Superfund Enterprise Management System (SEMS); Resource Conservation and Recovery Act (RCRA); Air Facility System (ICIS-AIR) Major dischargers of air

Sheboygan County

Summary

Name	Count	Area(acres)	Length(mi)
Local EOC	1	N/A	N/A
Public Health Departments	1	N/A	N/A
Counties	1	813,589.55	N/A
State Contacts	1	335,154.14	N/A
Major Cities and Towns	16	N/A	N/A
FRP	0	N/A	N/A
RMP	18	N/A	N/A
Wastewater Treatment Facilities	11	N/A	N/A
Rivers & Streams	19	N/A	157.82
Lakes & Ponds	68	347,607.58	N/A
Tribal Lands	0	0	N/A
Tribal Lands (Cont'd)	0	0	N/A
Hospitals	2	N/A	N/A
Hospitals (Cont'd)	2	N/A	N/A
Urgent Care Facilities	4	N/A	N/A
Water Intakes	5	N/A	N/A
Water Intakes (Cont'd)	5	N/A	N/A
Special Designated Areas	35	1,714.47	N/A
Special Designated Areas (Cont'd)	35	1,714.47	N/A
Managed Lands	28	27,357.34	N/A
Managed Lands (Cont'd)	28	27,357.34	N/A
Other Environmentally Sensitive Areas	1	88.55	N/A
Other Environmentally Sensitive Areas (Cont'd)	1	88.55	N/A
Historic Places	38	N/A	N/A
Archaeological Sites	0	0	N/A
Threatened and Endangered Species	0	N/A	0
Aboveground Storage Tanks	10	N/A	N/A
Aboveground Storage Tanks (Cont'd)	10	N/A	N/A
Hazardous Materials Storage	51	N/A	N/A
Hazardous Materials Storage (Cont'd)	51	N/A	N/A
Railroads	26	N/A	67.97
Petroleum Pipelines	1	N/A	24.57
Natural Gas Liquid Pipelines	9	N/A	54.83
Oil & Natural Gas Pipelines (2015)	25	N/A	153.11
Marinas	1	N/A	N/A
Boat Access	16	N/A	N/A
Navigation Locks & Dams	0	N/A	N/A
Non-navigational Dams	20	N/A	N/A

Response Strategies	1	N/A	N/A
Response Strategies (Cont'd)	1	N/A	N/A
Response Strategies (Cont'd)	1	N/A	N/A

Local EOC

#	Name	Address	City	Phone	Has Generator	Directions	Count
1	SHEBOYGAN COUNTY EMERGENCY OPERATIONS CENTER	1326 NORTH 25TH STREET	SHEBOYGAN	920-459-3360	Y	<i>No Data</i>	1

Public Health Departments

#	Name	Address	City	Phone	Website	Count
1	SHEBOYGAN COUNTY HEALTH AND HUMAN SERVICES	1011 NORTH 8TH STREET	SHEBOYGAN	920-459-4382	<i>No Data</i>	1

Counties

#	County	Point of Contact	Emergency Management Phone	LEPC Chair	LEPC Phone	Local Health Dept Phone	Area(acres)
1	Sheboygan, Wisconsin	Steve Steinhardt	920-459-3360	Steve Steinhardt	920-459-3360	920-459-4382	813,589.55

State Contacts

#	State Emergency Management Phone	24-hr Emergency Management Phone	State Health Dept Phone	Homeland Security	Area(acres)
1	<i>No Data</i>	<i>No Data</i>	<i>No Data</i>	<i>No Data</i>	335,154.14

Major Cities and Towns

#	Name	Population	Elevation (Feet)	Count
1	Waldo	503	856	1
2	Glenbeulah	463	978	1
3	Howards Grove	3188	712	1
4	Kohler	2120	686	1
5	Elkhart Lake	967	948	1
6	Adell	516	906	1
7	Cascade	709	866	1
8	Cedar Grove	2113	718	1
9	Oostburg	2887	699	1
10	Plymouth	8445	843	1
11	Random Lake	1594	889	1
12	Sheboygan	49288	630	1
13	Sheboygan Falls	7775	653	1
14	Gibbsville	512	728	1
15	Greenbush	162	971	1
16	Hingham	886	801	1

RMP

#	Name	Address	City	Facility Website	Count
1	KETTLE-LAKES COOPERATIVE	2521 SMIES ROAD	CEDAR GROVE	https://ofmpub.epa.gov/frs_public2/fii_query_detail_disp_program_facility?p_registry_id=110000578009	1
2	NEXGEN COATINGS DBA FASSE PAINT	660 FOREST AVE	SHEBOYGAN FALLS	https://ofmpub.epa.gov/frs_public2/fii_query_detail_disp_program_facility?p_registry_id=110000541959	1
3	JOHNSONVILLE SAUSAGE - RIVERSIDE	4315 COUNTY ROAD JM	SHEBOYGAN FALLS	https://ofmpub.epa.gov/frs_public2/fii_query_detail_disp_program_facility?p_registry_id=110057004860	1
4	NEXGEN COATINGS LLC DBA DIAMOND VOGEL	710 FOREST AVE	SHEBOYGAN FALLS	https://ofmpub.epa.gov/frs_public2/fii_query_detail_disp_program_facility?p_registry_id=110000416835	1
5	LAKESIDE FOODS INC.	709 ALLEN ST	RANDOM LAKE	https://ofmpub.epa.gov/frs_public2/fii_query_detail_disp_program_facility?p_registry_id=110010886390	1
6	SARGENTO FOODS, INC.	1 PERSNICKETY PLACE	PLYMOUTH	https://ofmpub.epa.gov/frs_public2/fii_query_detail_disp_program_facility?p_registry_id=110005522746	1
7	GREAT LAKES CHEESE OF WISCONSIN, INC.	2602 COUNTY ROAD PP	PLYMOUTH	https://ofmpub.epa.gov/frs_public2/fii_query_detail_disp_program_facility?p_registry_id=110023012924	1
8	JOHNSONVILLE SAUSAGE LLC	W4202 COUNTY HWY J PO BOX 906	SHEBOYGAN FALLS	https://ofmpub.epa.gov/frs_public2/fii_query_detail_disp_program_facility?p_registry_id=110000718171	1
9	ADELL COOPERATIVE UNION	N2696 HWY 57	WALDO	https://ofmpub.epa.gov/frs_public2/fii_query_detail_disp_program_facility?p_registry_id=110000704337	1
10	OSHKOSH COLD STORAGE	4385 COUNTY ROAD PP	PLYMOUTH	https://ofmpub.epa.gov/frs_public2/fii_query_detail_disp_program_facility?p_registry_id=110067415997	1
11	MASTERS GALLERY FOODS INC.	411 COUNTY ROAD PP	PLYMOUTH	https://ofmpub.epa.gov/frs_public2/fii_query_detail_disp_program_facility?p_registry_id=110056339895	1
12	PLASTICS ENG. CO. NORTH AVE. PLANT	2732 N 15TH ST	SHEBOYGAN	https://ofmpub.epa.gov/frs_public2/fii_query_detail_disp_program_facility?p_registry_id=110000747167	1

13	ADELL COOP UNION	607 MILL ST	ADELL	https://ofmpub.epa.gov/frs_public2/fii_query_detail_disp_program_facility?p_registry_id=110000758252	1
14	CEDAR GROVE WAREHOUSING - PLYMOUTH	802 SOUTH ST	PLYMOUTH	https://ofmpub.epa.gov/frs_public2/fii_query_detail_disp_program_facility?p_registry_id=110000566539	1
15	FERRELLGAS, L.P.	546 DEPOT ST.	WALDO	https://ofmpub.epa.gov/frs_public2/fii_query_detail_disp_program_facility?p_registry_id=110070235012	1
16	MOMENTIVE SPECIALTY CHEMICALS INC - SHEBOYGAN SITE	2522 S 24TH ST	SHEBOYGAN	https://ofmpub.epa.gov/frs_public2/fii_query_detail_disp_program_facility?p_registry_id=110000416764	1
17	SCHULTZ SAV-O STORES, INC.	2215 UNION AVE	SHEBOYGAN	https://ofmpub.epa.gov/frs_public2/fii_query_detail_disp_program_facility?p_registry_id=110000554150	1
18	ALDRICH CHEMICAL CO	5485 COUNTY ROAD V	SHEBOYGAN FALLS	https://ofmpub.epa.gov/frs_public2/fii_query_detail_disp_program_facility?p_registry_id=110000605872	1

Wastewater Treatment Facilities

#	Name	Address	City	Description	Detailed Facility Report	Count
1	ONION RIVER WASTEWATER COMMISSION	W 4311 WATER STREET	LIMA	Minor Non-Compliant NPDES Facility Inspected Within 5 Years	http://echo.epa.gov/detailed-facility-report?fid=110010848592	1
2	RANDOM LAKE VILLAGE	STH 144 & SPRING ST	RANDOM LAKE	Minor Non-Compliant NPDES Facility Inspected Within 1 Year	http://echo.epa.gov/detailed-facility-report?fid=110013072913	1
3	OOSTBURG WASTEWATER TREATMENT PLANT	816 NORTH 10TH STREET	OOSTBURG	Minor Non-Compliant NPDES Facility Inspected Within 2 Years	http://echo.epa.gov/detailed-facility-report?fid=110039718712	1
4	CEDAR GROVE WASTEWATER TRTMT FACIL	NWQ SEQ SEC 24 T13N R22E	CEDAR GROVE	Minor Non-Compliant NPDES Facility Inspected Within 2 Years	http://echo.epa.gov/detailed-facility-report?fid=110010889574	1
5	SHEBOYGAN WASTEWATER TREATMENT PLANT	3333 LAKESHORE DRIVE	SHEBOYGAN	Major Non-Compliant NPDES Facility Inspected Within 2 Years	http://echo.epa.gov/detailed-facility-report?fid=110002050333	1
6	GIBBSVILLE SANITARY DISTRICT	CTH OK, LIMA TOWNSHIP	SHEBOYGAN COUNTY	Minor Significant Non-Compliant NPDES Facility Inspected Within 2 Years	http://echo.epa.gov/detailed-facility-report?fid=110010886755	1
7	PLYMOUTH CITY UTIL COMMISSION WWTF	COUNTY HWY PP	PLYMOUTH	Major Non-Compliant NPDES Facility Inspected Within 1 Year	http://echo.epa.gov/detailed-facility-report?fid=110002050459	1
8	WALDO WASTEWATER UTILITY	208 EAST SECOND ST	WALDO	Minor Significant Non-Compliant NPDES Facility Inspected Within 4 Years	http://echo.epa.gov/detailed-facility-report?fid=110010888735	1
9	NORTHERN MORaine UTILITY COMMISSION	N7025 COUNTY TRUNK P	GLENBEULAH	Minor No-Violation NPDES Facility Inspected Within 2 Years	http://echo.epa.gov/detailed-facility-report?fid=110010883847	1
10	HOWARDS GROVE WASTEWATER TRTMT FAC	1111 ALCOTT AVE	HOWARDS GROVE	Minor Non-Compliant NPDES Facility Inspected Within 4 Years	http://echo.epa.gov/detailed-facility-report?fid=110010889501	1
11	CASCADE WASTEWATER TREATMENT FACILITY	N3191 BATES ROAD, CASCADE WI 53011	CASCADE	Minor Significant Non-Compliant NPDES Facility Inspected Within 2 Years	http://echo.epa.gov/detailed-facility-report?fid=110010886675	1

Rivers & Streams

#	Name	Length(mi)
1	Sheboygan River	53.49
2	Mullet River	31.00
3	Pigeon River	19.18
4	North Branch Milwaukee River	17.38
5	Silver Creek	8.63
6	LaBudde Creek	7.13
7	Ben Nutt Creek	5.74
8	Meeme Creek	4.99
9	East Branch Milwaukee River	3.58
10	Melius Creek	2.87
11	Chambers Creek	2.75
12	Stony Creek	0.60
13	Sucker Creek	0.50

Lakes & Ponds

#	Name	Type	Area(acres)
1	Lake Michigan	LakePond	326,861.41
2	No Data	SwampMarsh	17,841.38
3	Cascade Swamp	SwampMarsh	614.75
4	Adell Swamp	SwampMarsh	406.07
5	Sheboygan Lake 84	LakePond	292.01
6	Elkhart Lake	LakePond	283.91
7	Mullet Marsh	SwampMarsh	269.55
8	Random Lake	LakePond	206.13
9	No Data	LakePond	163.37
10	Crystal Lake	LakePond	125.63
11	Ellen, Lake	LakePond	108.49
12	Crooked Lake	LakePond	83.03
13	Little Elkhart Lake	LakePond	52.37
14	Hingham Mill Pond	LakePond	39.58
15	Plymouth Millpond 58.6	LakePond	38.80
16	Waldo Mill Pond	LakePond	36.70
17	Seven, Lake	LakePond	29.02
18	Beechwood Lake	LakePond	21.70
19	Haack Lake	LakePond	18.77
20	Gerber Lake	LakePond	16.14
21	Jetzers Lake	LakePond	15.28
22	Cedar Lake	LakePond	12.42
23	Spring Lake	LakePond	11.38
24	Grasser Lake	LakePond	9.64
25	Glenbeulah Lake 46	LakePond	9.11
26	Butler Lake	LakePond	8.15
27	Little Round Lake	LakePond	7.83
28	Bullet Lake	LakePond	7.42
29	Sixteen, Lake	LakePond	7.15
30	72 Reservoir	LakePond	6.46
31	No Data	Reservoir	3.90

Hospitals

#	Name	City	Count
1	ST NICHOLAS HOSPITAL	SHEBOYGAN	1
2	AURORA SHEBOYGAN MEM MED CTR	SHEBOYGAN	1

Hospitals (Cont'd)

#	Name	City	Trauma Level	Helipad	Number of Beds	Owner	Count
1	ST NICHOLAS HOSPITAL	SHEBOYGAN	LEVEL IV	Y	185	NON-PROFIT	1
2	AURORA SHEBOYGAN MEM MED CTR	SHEBOYGAN	LEVEL IV	Y	185	NON-PROFIT	1

Urgent Care Facilities

#	Name	Address	Address2	City	Phone	Directions	Count
1	VALLEY VIEW CAMPUS OF AURORA SHEBOYGAN MEMORIAL MEDICAL CENTER	901 REED STREET	<i>No Data</i>	PLYMOUTH	920-893-1771	MIDWAY BETWEEN LOLIE CT AND SELMA ST ON THE SOUTH SIDE OF REED ST ENTITY SITS BACK OFF OF REED ST 0.04 MILE FROM REED ST CLOSER TO LOLIE CT	1
2	MARSHO FAMILY MEDICAL GROUP WALK IN CLINIC	2414 KOHLER MEMORIAL DRIVE	<i>No Data</i>	SHEBOYGAN	920-459-1420	LOCATED ON THE NORTHEAST CORNER OF KOHLER MEMORIAL DR AND N 25TH ST	1
3	AURORA HEALTH CARE - PLYMOUTH	2600 KILEY WAY	<i>No Data</i>	PLYMOUTH	920-449-7000	LOCATED ON THE NORTHEAST CORNER OF KILEY WAY AND S PLEASANTVIEW RD	1
4	COLUMBIA SAINT MARYS MARSHO FAMILY MEDICAL GROUP EXPRESS CARE	1703 NORTH TAYLOR DRIVE	<i>No Data</i>	SHEBOYGAN	920-457-4438	LOCATED ON THE EAST SIDE OF N TAYLOR DR BETWEEN SAEMANN AVE AND W MEADOWS COURT.	1

Water Intakes

#	Name	Waterbody	Count
1	City of Sheboygan	Lake Michigan	3
2	Edgewater Generating Station	Lake Michigan	2

Water Intakes (Cont'd)

#	Name	Waterbody	Water Use	Intake Info	Location	Comments	Count
1	Edgewater Generating Station	Lake Michigan	Power Generation	<i>No Data</i>	<i>No Data</i>	<i>No Data</i>	2
2	City of Sheboygan	Lake Michigan	Public Water Supply	36" dia intake	<i>No Data</i>	Intake lengths 2093ft; reinforced concrete pipe material	1
3	City of Sheboygan	Lake Michigan	Public Water Supply	30" dia intake	<i>No Data</i>	Intake lengths 5025ft; cast iron pipe material;	1
4	City of Sheboygan	Lake Michigan	Public Water Supply	20" dia intake - inactive	<i>No Data</i>	20" dia intake is not in use	1

Special Designated Areas

#	Name	City	Area(acres)
1	Kettle Moraine Red Oaks	Greenbush	241.53
2	Wetlands Reserve Program	n/a	214.33
3	Crooked Lake Wetlands	Dundee	163.79
4	Butler Lake and Flynn's Spring	Dundee	163.53
5	Ice Age	n/a	154.22
6	Kohler Park Dunes	Wilson Twp.	154.11
7	Nichols Creek East Cedars	<i>No Data</i>	120.21
8	Kettle Hole Woods	n/a	77.20
9	Muehl Springs	Kiel	72.47
10	Nichols Creek Cedars and Springs	<i>No Data</i>	71.21
11	Kamrath Creek Forest and Fen	<i>No Data</i>	59.13
12	Rhine Center Bog	Rhine Twp.	53.35
13	Cedar Grove Hawk Research Station	Cedar Grove	33.85
14	Ben Nutt Creek	n/a	24.82
15	Mullet River	n/a	23.38
16	Labudde Creek	n/a	16.88
17	Johnson Hill Kame	n/a	11.48
18	N Branch Milwaukee River	n/a	10.48
19	Melius Creek	n/a	9.82
20	Watercress Creek	n/a	9.38
21	Chambers Creek	n/a	6.30
22	Gooseville Creek	n/a	5.73
23	Willow Creek	n/a	4.73
24	Mill Creek	n/a	4.37
25	Jackson Creek	n/a	2.88
26	North Branch Gooseville Creek	n/a	2.59
27	Schuetz Creek	n/a	1.54
28	Glenbeulah Springs	n/a	1.11
29	Millhome Creek	n/a	0.03

Special Designated Areas (Cont'd)

#	Name	City	Category	Waterbody	Location	Comments	Area(acres)
1	Kettle Moraine Red Oaks	Greenbush	State Natural Area	Mullet River	Within Kettle Moraine SF - N Unit. Three mi. NW of Plymouth on WI Hwy 23, go S and W 1.25 mi. on Ridge Rd. Walk W .2 mi. to site. T15N-R20E, Section 14.	Mature second growth southern dry-mesic forest of red oak, basswood, sugar maple, and white ash. Over 100 plant species present. Important habitat for forest interior birds.	241.53
2	Wetlands Reserve Program	n/a	Conservation Easement	Multiple lakes, streams, and wetlands	<i>No Data</i>	Permanent conservation easement targeting restoration of wetland habitat.	214.33
3	Crooked Lake Wetlands	Dundee	State Natural Area	Milwaukee River, E Branch; Crooked Lake; Cedar Lake	Within Kettle Moraine SF - N Unit. From Dundee, go E .8 mi. on Co. Rd. F, then S 1.2 mi. on Division Rd. Site lies S at E turn.	Diverse complex of communities - forest, sedge meadow, shrub-carr, open bog, and seepage lakes. Valuable bird habitat.	163.79
4	Butler Lake and Flynn's Spring	Dundee	State Natural Area	Milwaukee River, E Branch trib.	Within Kettle Moraine SF - N Unit. Two mi. NE of Dundee via Kettle Moraine Scenic Dr.	Access discouraged. Shallow hard-bottom lake in sedge meadow. Tamarack reproducing after high water die-off. Parnell Esker runs alongside lake.	163.53
5	Ice Age	n/a	National Scenic Trail	Multiple lakes, streams, and wetlands	Over 1000 mi., following edge of last continental glacier in state.	Also Waupaca, Waushara counties. Varied ownership and development. Administered by NPS, managed by WI DNR and local groups.	154.22
6	Kohler Park Dunes	Wilson Twp.	State Natural Area	Lake Michigan	Within Kohler-Andrae State Park, 2 mi. S of Sheboygan. T14N-R23E, Sections 22, 23.	Active and stabilized lake dunes, interdunal wetlands, and a small dry-mesic white pine forest. T&E species present. Autumn raptor use area.	154.11
7	Nichols Creek East Cedars	<i>No Data</i>	State Natural Area	Milwaukee River, N. Branch	From the intersection of State Highway 28 and County NN in Cascade, go north on NN 2.1 miles, then west on N 1.1 mile to a DNR parking area.	features a good quality, seepy, second growth northern wet-mesic forest dominated by northern white cedar. Paper birch, yellow birch, black ash, and some basswood are also present.	120.21

8	Kettle Hole Woods	n/a	State Natural Area	Milwaukee River	Within Kettle Moraine SF - N Unit. From Kewaskum, go E 2 mi. on WI Hwy 28, then N 4.5 mi. on Kettle Moraine Dr., then NE .5 mi. on Co. Rd. S, then N .5 mi. on Forest View Dr. T13N-R20E, Section 18.	Access discouraged. Isolated hill hosting southern mesic and dry-mesic hardwood forest and ephemeral ponds. Varied groundlayer. Valuable bird habitat.	77.20
9	Muehl Springs	Kiel	Private Conservation Area	Sheboygan River	From Co. Rd. A in Elkhart Lake, go N 2.3 mi. on WI Hwy 67 to canoe access; 2.5 mi. S of Kiel on Hwy 67.	Undisturbed sedge meadow fed by high quality springs.	72.47
10	Nichols Creek Cedars and Springs	<i>No Data</i>	State Natural Area	Milwaukee River, N. Branch	From the intersection of State Highway 28 and County NN in Cascade, go north on NN 2.1 miles, then west on N 1.1 mile to a DNR parking area.	Features a complex of good quality northern wet-mesic forest with springs and spring runs with a small calcareous fen embedded in the lowlands.	71.21
11	Kamrath Creek Forest and Fen	<i>No Data</i>	State Natural Area	Kamrath Creek	From the intersection of State Highway 67 and County PP south of Plymouth, go west on 67 2.7 miles, then north on ZZ 0.5 miles to a DNR parking area west of the road.	features small, but high quality natural communities that are of regional importance. Of note is a significant patch of shooting star about 1/4 acre in size.	59.13
12	Rhine Center Bog	Rhine Twp.	State Natural Area	Sheboygan River trib.	7.5 mi. N of Plymouth or 5 mi. SE of Kiel.	Bog lake in southern wet-mesic forest. Excellent habitat for nesting and migrating birds. T&E species present.	53.35
13	Cedar Grove Hawk Research Station	Cedar Grove	State Natural Area	Lake Michigan, Barr Creek	1 mi. E of Cedar Grove, accessible from Marine Dr. along Lake Michigan.	Restricted access game refuge, no hunting or trapping allowed. Migratory raptor research station.	33.85
14	Ben Nutt Creek	n/a	ERW & Trout Stream	Ben Nutt Creek	Statewide	ERW & Trout Stream: Point source discharges active prior to designation, must maintain water quality levels.	24.82

15	Mullet River	n/a	Trout Stream	Mullet River	Statewide	Trout Stream: No point sources discharging pollutants directly to the water.	23.38
16	Johnson Hill Kame	n/a	State Natural Area	Watercress Creek	Within Kettle Moraine SF - N Unit. Six mi. NE of Dundee via Kettle Moraine Scenic Dr. T14N-R20E, Section 8.	Access discouraged. Moulin kame in dry-mesic forest.	11.48
17	N Branch Milwaukee River	n/a	ORW & Trout Stream	Milwaukee River, N Branch	Statewide	ORW & Trout Stream: No point sources discharging pollutants directly to the water.	10.48
18	Melius Creek	n/a	Trout Stream	Melius Creek	Statewide	Trout Stream: No point sources discharging pollutants directly to the water.	9.82
19	Labudde Creek	n/a	ERW & Trout Stream	Labudde Creek	Statewide	ERW & Trout Stream: Point source discharges active prior to designation, must maintain water quality levels.	9.50
20	Watercress Creek	n/a	Trout Stream	Watercress Creek	Statewide	Trout Stream: No point sources discharging pollutants directly to the water.	9.38
21	Labudde Creek	n/a	Trout Stream	Labudde Creek	Statewide	Trout Stream: No point sources discharging pollutants directly to the water.	7.39
22	Chambers Creek	n/a	ERW & Trout Stream	Chambers Creek	Statewide	ERW & Trout Stream: Point source discharges active prior to designation, must maintain water quality levels.	6.30
23	Willow Creek	n/a	Trout Stream	Willow Creek	Statewide	Trout Stream: No point sources discharging pollutants directly to the water.	4.73
24	Mill Creek	n/a	Trout Stream	Mill Creek	Statewide	Trout Stream: No point sources discharging pollutants directly to the water.	4.37
25	Gooseville Creek	n/a	Trout Stream	Gooseville Creek	Statewide	Trout Stream: No point sources discharging pollutants directly to the water.	3.60

26	Jackson Creek	n/a	Trout Stream	Jackson Creek	Statewide	Trout Stream: No point sources discharging pollutants directly to the water.	2.88
27	North Branch Gooseville Creek	n/a	Trout Stream	North Branch Gooseville Creek	Statewide	Trout Stream: No point sources discharging pollutants directly to the water.	2.59
28	Gooseville Creek	n/a	ERW & Trout Stream	Gooseville Creek	Statewide	ERW & Trout Stream: Point source discharges active prior to designation, must maintain water quality levels.	2.13
29	Schuett Creek	n/a	ERW & Trout Stream	Schuett Creek	Statewide	ERW & Trout Stream: Point source discharges active prior to designation, must maintain water quality levels.	1.54
30	Glenbeulah Springs	n/a	Trout Stream	Glenbeulah Springs	<i>No Data</i>	Trout Stream: No point sources discharging pollutants directly to the water.	1.11
31	Millhome Creek	n/a	ERW & Trout Stream	Millhome Creek	Statewide	ERW & Trout Stream: Point source discharges active prior to designation, must maintain water quality levels.	0.03

Managed Lands

#	Name	City	Area(acres)
1	Kettle Moraine - Northern Unit	n/a	15,231.67
2	Sheboygan Marsh	Elkhart Lake	8,325.33
3	Kohler-Andrae	Sheboygan	962.03
4	Nichols Creek	Cascade	660.15
5	La Budde Creek	Elkhart Lake	391.33
6	Kettle Moraine Springs	Adell	354.96
7	Kettle Moraine	Dundee	300.89
8	Kiel Marsh	Kiel	274.44
9	Batavia	Batavia	228.61
10	Boltonville	Batavia	194.54
11	Evergreen	Sheboygan	135.51
12	Rhine Center Bog	Rhine Twp.	53.09
13	Rem. - Onion River	Lyndon Twp.	50.13
14	Schuet Creek	Rhine Twp.	44.61
15	Lake Ellen	Cascade	40.37
16	Statewide New Hatcheries - Adell	Adell	40.37
17	Cedar Grove Hawk Research Station	Cedar Grove	33.84
18	Rem. - Mullet River	Plymouth Twp.	23.46
19	Plymouth Field Station	Plymouth	6.96
20	Crystal Lake - Sheboygan	Plymouth Twp.	5.05

Managed Lands (Cont'd)

#	Name	City	Category	Waterbody	Location	Comments	Area(acres)
1	Kettle Moraine - Northern Unit	n/a	State Forest	Milwaukee River; Mullet River; multiple lakes, streams, and wetlands	30 mi. of forest land reaching from Kewaskum to Greenbush.	Contains multiple State Natural Areas. 30,000 ac. managed for recreation, forestry, water quality, soil protection, native biological diversity, terrestrial and aquatic wildlife.	15,231.67
2	Sheboygan Marsh	Elkhart Lake	County Wildlife Area	Sheboygan River, multiple wetlands and ditches	W of Elkhart Lake, much of Greenbush and Russell Townships.	7414 ac. of open water, marsh, conifer swamp, lowland forest, wet meadow, and prairie. Conservation opportunity area of continental significance. Site of archaeological significance.	7,461.51
3	Kohler-Andrae	Sheboygan	State Park	Lake Michigan, Black River	Two mi. S of Sheboygan on S 12th St./Co. Rd. V.	Contains Kohler Park Dunes State Natural Area. Two mi. of shoreline, sand dunes, woodland. High use recreation area.	962.03
4	Sheboygan Marsh	Elkhart Lake	State Wildlife Area	Sheboygan River, multiple wetlands and ditches	W of Elkhart Lake, much of Greenbush and Russell Townships.	752 ac. of open water, marsh, conifer swamp, lowland forest, wet meadow, and prairie. Conservation opportunity area of continental significance. Site of archaeological significance.	863.82
5	Nichols Creek	Cascade	State Wildlife Area	Nichols Creek	Four mi. SW of Plymouth or 1 mi. NW of Cascade. Access on Co. Hwy N.	612 ac. of woodlands and restored prairie. Nichols Creek is an Outstanding Resource Water and Class 1 Trout Stream. Valuable wildlife habitat.	660.15
6	La Budde Creek	Elkhart Lake	State Fishery Area	La Budde Creek	One mi. E of Elkhart Lake.	426 ac. along La Budde Creek, just E of Elkhart Lake. Naturally productive trout population, Class 1 and 2 trout stream.	391.33
7	Kettle Moraine Springs	Adell	State Fish Hatchery	Melius Creek; Mink Creek	Co. Rd. S at Trout Spring Rd., 2 mi. NW of Batavia.	Hatching and rearing station.	354.96

8	Kettle Moraine	Dundee	Waterfowl Production Area	Milwaukee River trib.; Mink Creek	From Sheboygan, go SW on WI Hwy 28 through Waldo and Cascade. Three mi. SW of Cascade, go W 3 mi. on Co. Rd. W to Co. Rd. A south. Site lies N of junction.	Critical wetland habitat within grassland and woodland communities managed for waterfowl and other wildlife species.	300.89
9	Kiel Marsh	Kiel	State Wildlife Area	Sheboygan River; Kiel Marsh	Just S of Kiel on the Sheboygan River. No road access into marsh. Boat access at end of 8th St. in Kiel.	843 ac. marsh and lowland cedar and hardwoods. Conservation opportunity area of continental significance.	274.44
10	Batavia	Batavia	Waterfowl Production Area	Batavia Creek; Milwaukee River	From Cascade, go SW and S 5.5 mi. on WI Hwy 28, then W 1 mi. on Co. Rd. A.	Critical wetland habitat within grassland and woodland communities managed for waterfowl and other wildlife species.	228.61
11	Boltonville	Batavia	Waterfowl Production Area	Mink Creek	From Cascade, go SW and S 7.5 mi. on WI Hwy 28, then W 1.75 mi. on Co. Rd. D.	Critical wetland habitat within grassland and woodland communities managed for waterfowl and other wildlife species.	194.54
12	Evergreen	Sheboygan	City Park	Pigeon River	Along Calumet Dr. at NW side of Sheboygan.	<i>No Data</i>	135.51
13	Rhine Center Bog	Rhine Twp.	State Natural Area	Sheboygan River trib.	Small tract 7.5 mi. N of Plymouth or 5 mi. SE of Kiel.	Bog lake in southern wet-mesic forest. Excellent habitat for nesting and migrating birds. T&E species present.	53.09
14	Rem. - Onion River	Lyndon Twp.	Miscellaneous Land	Mill Creek; Onion River	Five mi. SW of Plymouth.	Remnant habitat lands managed to improve water quality for fisheries.	50.13
15	Schuet Creek	Rhine Twp.	State Fishery Area	Sheboygan River; Schuet Creek	Eight mi. N of Plymouth or 6 mi. SE of Kiel.	<i>No Data</i>	44.61
16	Lake Ellen	Cascade	State Public Access	Lake Ellen; Nichols Creek	At end of Ellen View Rd., 1/4 mi. S of Hwy 28.	Paved ramp and parking lot	40.37
17	Statewide New Hatcheries - Adell	Adell	State Fish Hatchery	Mink Creek	Along Co. Rd A, just E of junction with Co. Rd. HH, 3.5 mi. W of Batavia and WI Hwy 28.	New fish hatchery under construction	40.37

18	Cedar Grove Hawk Research Station	Cedar Grove	State Natural Area	Lake Michigan; Barr Creek	One mi. E of Cedar Grove, accessible from Marine Dr. along Lake Michigan.	Restricted access game refuge, no hunting or trapping allowed. Migratory raptor research station.	33.84
19	Rem. - Mullet River	Plymouth Twp.	Miscellaneous Land	La Budde Creek	Two mi. N of Plymouth.	Remnant habitat lands managed to improve water quality for fisheries.	23.46
20	Plymouth Field Station	Plymouth	Miscellaneous Land	La Budde Creek	Just N of Plymouth and WI Hwy 23.	Plymouth Field Station.	6.96
21	Crystal Lake - Sheboygan	Plymouth Twp.	State Public Access	Crystal Lake; Mullet River	SW corner of Crystal Lake. From Plymouth, go N 2.5 mi. on Co. Rd. C to Birch Tree Rd. Parking on S side, ramp on N side of street.	Paved ramp and parking lot	5.05

Other Environmentally Sensitive Areas

#	Name	City	Area(acres)
1	Sheboygan River Fish Stocking Area	Sheboygan	88.55

Other Environmentally Sensitive Areas (Cont'd)

#	Name	City	Category	Waterbody	Location	Comments	Area(acres)
1	Sheboygan River Fish Stocking Area	Sheboygan	Important Aquatic Habitat	Sheboygan River; Lake Michigan	Sheboygan River from S Taylor Dr. to mouth.	Fish stocking area	88.55

Historic Places

#	Name	Address	City	Emergency Phone	Contact Phone	Comments	Count
1	Garton Toy Company	No Data	Sheboygan	800-943-0003	Wisconsin Historical Society	No Data	1
2	Plymouth Post Office	No Data	Plymouth	800-943-0003	Wisconsin Historical Society	No Data	1
3	Sheboygan Post Office	No Data	Sheboygan	800-943-0003	Wisconsin Historical Society	No Data	1
4	HETTY TAYLOR (shipwreck)	No Data	Sheboygan	800-943-0003	Wisconsin Historical Society	No Data	1
5	Byron (schooner) Shipwreck	No Data	Oostburg	800-943-0003	Wisconsin Historical Society	No Data	1
6	S and R Cheese Company	No Data	Plymouth	800-943-0003	Wisconsin Historical Society	No Data	1
7	Washington Elementary School	No Data	Sheboygan	800-943-0003	Wisconsin Historical Society	No Data	1
8	WALTER B. ALLEN (canaller) Shipwreck	No Data	Mosel	800-943-0003	Wisconsin Historical Society	No Data	1
9	SILVER LAKE (scow-schooner) Shipwreck	No Data	Mosel	800-943-0003	Wisconsin Historical Society	No Data	1
10	Prange, Eliza, House	No Data	Sheboygan	800-943-0003	Wisconsin Historical Society	No Data	1
11	Wade, Sylvanus, House	No Data	Greenbush	800-943-0003	Wisconsin Historical Society	No Data	1
12	Jung Carriage Factory	No Data	Sheboygan	800-943-0003	Wisconsin Historical Society	No Data	1
13	Thomas, I. C., Drug Store	No Data	Sheboygan	800-943-0003	Wisconsin Historical Society	No Data	1
14	Friendship House	No Data	Sheboygan	800-943-0003	Wisconsin Historical Society	No Data	1
15	Taylor, David, House	No Data	Sheboygan	800-943-0003	Wisconsin Historical Society	No Data	1
16	American Club	No Data	Kohler	800-943-0003	Wisconsin Historical Society	No Data	1
17	Huson, Henry H., House and Water Tower	No Data	Plymouth	800-943-0003	Wisconsin Historical Society	No Data	1
18	Third Ward School	No Data	Sheboygan	800-943-0003	Wisconsin Historical Society	No Data	1
19	Sheboygan County Courthouse	No Data	Sheboygan	800-943-0003	Wisconsin Historical Society	No Data	1
20	Villa Laun	No Data	Elkhart Lake	800-943-0003	Wisconsin Historical Society	No Data	1
21	Kohler, John Michael, House	No Data	Sheboygan	800-943-0003	Wisconsin Historical Society	No Data	1
22	Villa Von Baumbach	No Data	Elkhart Lake	800-943-0003	Wisconsin Historical Society	No Data	1
23	St. Patrick's Roman Catholic Church	No Data	Adell	800-943-0003	Wisconsin Historical Society	No Data	1
24	Gooseville Mill/Grist Mill	No Data	Adell	800-943-0003	Wisconsin Historical Society	No Data	1

25	Glenbeulah Mill/Grist Mill	<i>No Data</i>	Glenbeulah	800-943-0003	Wisconsin Historical Society	<i>No Data</i>	1
26	Onion River Flouring Mill/Grist Mill	<i>No Data</i>	Waldo	800-943-0003	Wisconsin Historical Society	<i>No Data</i>	1
27	Robinson-Herrling Sawmill	<i>No Data</i>	Greenbush	800-943-0003	Wisconsin Historical Society	<i>No Data</i>	1
28	Robinson, Charles, House	<i>No Data</i>	Greenbush	800-943-0003	Wisconsin Historical Society	<i>No Data</i>	1
29	Franklin Feed Mill	<i>No Data</i>	Franklin	800-943-0003	Wisconsin Historical Society	<i>No Data</i>	1
30	Hotel Laack	<i>No Data</i>	Plymouth	800-943-0003	Wisconsin Historical Society	<i>No Data</i>	1
31	Wolff--Jung Company Shoe Factory	<i>No Data</i>	Sheboygan	800-943-0003	Wisconsin Historical Society	<i>No Data</i>	1
32	Jung Shoe Manufacturing Company Factory	<i>No Data</i>	Sheboygan	800-943-0003	Wisconsin Historical Society	<i>No Data</i>	1
33	Balzer, John, Wagon Works Complex	<i>No Data</i>	Sheboygan	800-943-0003	Wisconsin Historical Society	<i>No Data</i>	1
34	Roth, Henry and Henriette, House	<i>No Data</i>	Sheboygan	800-943-0003	Wisconsin Historical Society	<i>No Data</i>	1
35	Blackstock, Thomas M. and Bridget, House	<i>No Data</i>	Sheboygan	800-943-0003	Wisconsin Historical Society	<i>No Data</i>	1
36	Foeste, Henry Store, Building	<i>No Data</i>	Sheboygan	800-943-0003	Wisconsin Historical Society	<i>No Data</i>	1
37	Imig, Henry and Charles, Block	<i>No Data</i>	Sheboygan	800-943-0003	Wisconsin Historical Society	<i>No Data</i>	1
38	Sheboygan Theater	<i>No Data</i>	Sheboygan	800-943-0003	Wisconsin Historical Society	<i>No Data</i>	1

Aboveground Storage Tanks

#	Name	City	Count
1	WPL - Edgewater Generating Station	Sheboygan	1
2	Kohler Co.	Kohler	1
3	Co Energy Alliance, LLC	Adell	1
4	Bemis Mfg. Co. - Plant D	Sheboygan Falls	1
5	Quality State Oil - Sheboygan	Sheboygan	1
6	Walbec Group - Sheboygan Falls Asphalt Plant - C51	Sheboygan Falls	1
7	Plastics Engineering Co.	Sheboygan	1
8	Plymouth Lubricants, Inc.	Sheboygan	1
9	Aldrich Chemical Co., LLC	Sheboygan Falls	1
10	Sheboygan Paint Co.	Sheboygan	1

Aboveground Storage Tanks (Cont'd)

#	Name	City	Products	Oil Volume	Oil Tanks	Comments	Count
1	WPL - Edgewater Generating Station	Sheboygan	Diesel, Unleaded Gasoline, Used Motor Oil, Chemical, New Oil, Fuel Oil	448390	19	<i>No Data</i>	1
2	Kohler Co.	Kohler	Diesel, Gas-Ethanol Blend, Unleaded Gasoline	49217	23	<i>No Data</i>	1
3	Co Energy Alliance, LLC	Adell	Diesel, Kerosene, Unleaded Gasoline	149000	9	<i>No Data</i>	1
4	Bemis Mfg. Co. - Plant D	Sheboygan Falls	Lubricating Oils, Petroleum Hydrocarbon Fuel Oil #1	93463	22	<i>No Data</i>	1
5	Quality State Oil - Sheboygan	Sheboygan	Unleaded Gasoline, Diesel, Fuel Oil	211500	11	<i>No Data</i>	1
6	Walbec Group - Sheboygan Falls Asphalt Plant - C51	Sheboygan Falls	Asphalt Cement, Fuel Oil	63072	0	<i>No Data</i>	1
7	Plastics Engineering Co.	Sheboygan	Chemical, Fuel Oil	1195470	31	<i>No Data</i>	1
8	Plymouth Lubricants, Inc.	Sheboygan	Used Motor Oil, New Oil, Chemical	224435	64	<i>No Data</i>	1
9	Aldrich Chemical Co., LLC	Sheboygan Falls	Fuel Oil #2, Heptane, Hexane, Petroleum Ether (Ligroin)	78194	0	<i>No Data</i>	1
10	Sheboygan Paint Co.	Sheboygan	Chemical	76600	21	<i>No Data</i>	1

Hazardous Materials Storage

#	Name	City	Count
1	Sigma-Aldrich Corp. - Sheboygan Falls	Sheboygan Falls	1
2	Piggly Wiggly Midwest DC	Sheboygan	1
3	Rockline Industries - Willow Warehouse	Sheboygan Falls	1
4	Krier Foods, Inc.	Random Lake	1
5	Plastics Engineering Co.	Sheboygan	1
6	Edgewater Generating Station	Sheboygan	1
7	Johnsonville Sausage - Sheboygan Falls	Sheboygan Falls	1
8	Glacier Transit & Storage - Appleton St.	Plymouth	1
9	Sartori Whey	Plymouth	1
10	Masters Gallery Foods, Inc.	Plymouth	1
11	J. L. Di-Coat	Sheboygan	1
12	Rockline Industries - Maryland Ave.	Sheboygan	1
13	The Vollrath Co., LLC	Sheboygan	1
14	HTT - Sheboygan Falls	Sheboygan Falls	1
15	Old Wisconsin Sausage Co.	Sheboygan	1
16	Random Lake Wastewater Treatment Plant	Random Lake	1
17	Willman Industries, Inc.	Cedar Grove	1
18	Nemak USA - Gateway Plant	Sheboygan	1
19	Elkhart Lake Water Utility	Elkhart Lake	1
20	Rockline Industries - Co. Hwy TT	Sheboygan Falls	1
21	Elkhart Lake Well #3	Elkhart Lake	1
22	Cascade Well #1	Cascade	1
23	Aurora Sheboygan Memorial Hospital	Sheboygan	1
24	Kohler Power Systems	Sheboygan	1
25	HTT, Inc.	Sheboygan	1
26	Hexion - Sheboygan	Sheboygan	1
27	Edgewater Switchyard	Sheboygan	1
28	Comar	Sheboygan	1
29	Nemak USA - Taylor Plant	Sheboygan	1
30	American Orthodontics	Sheboygan	1
31	Target Store T-1880	Sheboygan	1
32	Old Wisconsin Sausage Co. - Sheboygan	Sheboygan	1
33	Glacier Transit & Storage, Inc.	Sheboygan	1
34	Kohler Co.	Kohler	1
35	The Home Depot #4924	Kohler	1
36	Spartech Plastics - Sheboygan	Kohler	1
37	Poly Vinyl Co.	Sheboygan Falls	1
38	NexGen Coatings	Sheboygan Falls	1
39	Rockline Industries - Birch Warehouse	Sheboygan Falls	1
40	Lakeland University - Sheboygan Center	Plymouth	1
41	Sargento Foods - Plymouth	Plymouth	1
42	Glacier Transit & Storage - Schwartz St.	Plymouth	1

43	Sartori - West Main Creamery	Plymouth	1
44	Fleet Farm - Plymouth	Plymouth	1
45	Glacier Transit & Storage - Willow Rd.	Plymouth	1
46	Country Visions Coop - Plymouth	Plymouth	1
47	Oshkosh Cold Storage - Plymouth	Plymouth	1
48	Toro - Plymouth	Plymouth	1
49	Great Lakes Cheese of Wisconsin - Plymouth	Plymouth	1
50	Rocky Knoll Health Care Facility	Plymouth	1
51	Lakeside Foods - Random Lake	Random Lake	1

Hazardous Materials Storage (Cont'd)

#	Name	City	Contact Phone	Materials/CAS	Count
1	Sigma-Aldrich Corp. - Sheboygan Falls	Sheboygan Falls	920-467-6218	(106-96-7), (107-15-3), (107-18-6), (10025-87-3), (13463-40-6), (106-89-8), (67-66-3), (75-77-4), (75-56-9), (75-79-6), (75-44-5), (77-78-1), (7697-37-2), (10026-13-8), (7664-93-9), (10102-43-9), (10294-34-5), (110-89-4), (143-33-9)...	1
2	Piggly Wiggly Midwest DC	Sheboygan	920-457-4433	(7664-41-7), (7664-93-9)	1
3	Rockline Industries - Willow Warehouse	Sheboygan Falls	920-334-0146	(7664-93-9)	1
4	Krier Foods, Inc.	Random Lake	920-994-2469	(7664-41-7), (7664-93-9)	1
5	Plastics Engineering Co.	Sheboygan	920-458-2121	(108-95-2), (62-53-3), (7664-93-9), (95-48-7)	1
6	Edgewater Generating Station	Sheboygan	608-459-6182	(7664-93-9)	1
7	Johnsonville Sausage - Sheboygan Falls	Sheboygan Falls	920-453-6900	(108-91-8), (7664-41-7), (7664-93-9)	1
8	Glacier Transit & Storage - Appleton St.	Plymouth	920-893-6811	(7664-41-7), (7664-93-9)	1
9	Sartori Whey	Plymouth	920-449-7888	(7664-41-7)	1
10	Masters Gallery Foods, Inc.	Plymouth	920-893-8431	(7664-93-9)	1
11	J. L. Di-Coat	Sheboygan	920-458-1887	(7697-37-2)	1
12	Rockline Industries - Maryland Ave.	Sheboygan	920-452-3004	(7664-93-9)	1
13	The Vollrath Co., LLC	Sheboygan	920-457-4851; 800-624-2051	(7664-93-9), (7697-37-2)	1
14	HTT - Sheboygan Falls	Sheboygan Falls	920-467-0599	(7664-93-9)	1
15	Old Wisconsin Sausage Co.	Sheboygan	920-458-4304	(7664-41-7)	1
16	Random Lake Wastewater Treatment Plant	Random Lake	920-994-4852	(7782-50-5)	1
17	Willman Industries, Inc.	Cedar Grove	920-668-8526	(7664-93-9)	1
18	Nemak USA - Gateway Plant	Sheboygan	920-458-7724	(7782-50-5)	1
19	Elkhart Lake Water Utility	Elkhart Lake	920-876-2231	(7782-50-5)	1
20	Rockline Industries - Co. Hwy TT	Sheboygan Falls	920-334-0146	(7664-93-9)	1
21	Elkhart Lake Well #3	Elkhart Lake	920-876-2231	(7782-50-5)	1
22	Cascade Well #1	Cascade	920-528-8642	(7782-50-5)	1
23	Aurora Sheboygan Memorial Hospital	Sheboygan	920-451-5000	(7664-93-9)	1
24	Kohler Power Systems	Sheboygan	920-565-3381	(7664-93-9)	1
25	HTT, Inc.	Sheboygan	920-453-5300	(7664-93-9)	1
26	Hexion - Sheboygan	Sheboygan	920-458-5545	(108-95-2)	1
27	Edgewater Switchyard	Sheboygan	608-877-3600	(7664-93-9)	1
28	Comar	Sheboygan	920-452-2071	(7664-93-9)	1

29	Nemak USA - Taylor Plant	Sheboygan	920-458-7724	(7664-93-9)	1
30	American Orthodontics	Sheboygan	920-457-5051	(7664-41-7)	1
31	Target Store T-1880	Sheboygan	920-451-6802	(7664-93-9)	1
32	Old Wisconsin Sausage Co. - Sheboygan	Sheboygan	920-458-4304	(7664-41-7)	1
33	Glacier Transit & Storage, Inc.	Sheboygan	920-893-6811	(7664-41-7), (7664-93-9)	1
34	Kohler Co.	Kohler	920-457-4441	(7664-93-9), (7697-37-2)	1
35	The Home Depot #4924	Kohler	920-451-0624	(7664-93-9)	1
36	Spartech Plastics - Sheboygan	Kohler	920-467-6422	(7664-93-9)	1
37	Poly Vinyl Co.	Sheboygan Falls	920-467-4685	(7664-93-9)	1
38	NexGen Coatings	Sheboygan Falls	920-467-7850	(7664-93-9)	1
39	Rockline Industries - Birch Warehouse	Sheboygan Falls	920-334-0146	(7664-93-9)	1
40	Lakeland University - Sheboygan Center	Plymouth	920-565-1000	(7664-93-9)	1
41	Sargento Foods - Plymouth	Plymouth	800-243-3737	(7664-41-7), (7664-93-9)	1
42	Glacier Transit & Storage - Schwartz St.	Plymouth	920-893-6811	(7664-41-7)	1
43	Sartori - West Main Creamery	Plymouth	920-892-6903; 800-558-5888	(7664-41-7)	1
44	Fleet Farm - Plymouth	Plymouth	920-893-5115	(7664-93-9)	1
45	Glacier Transit & Storage - Willow Rd.	Plymouth	920-893-6811	(7664-41-7)	1
46	Country Visions Coop - Plymouth	Plymouth	920-400-1641	(60-51-5), (82-66-6)	1
47	Oshkosh Cold Storage - Plymouth	Plymouth	920-449-5407	(7664-41-7)	1
48	Toro - Plymouth	Plymouth	952-887-5961	(7664-93-9)	1
49	Great Lakes Cheese of Wisconsin - Plymouth	Plymouth	920-893-1121	(7664-41-7), (7664-93-9)	1
50	Rocky Knoll Health Care Facility	Plymouth	920-893-6441	(7782-50-5)	1
51	Lakeside Foods - Random Lake	Random Lake	920-994-2117	(7664-41-7)	1

Railroads

#	Railroad	Emergency Phone	Contact Phone	Class	Length(mi)
1	Union Pacific	888-877-7267	402-544-5000	1	42.17
2	N/A	208-420-1734	608-620-2050	No Data	25.81

Petroleum Pipelines

#	Company	System	Emergency Phone	Contact Phone	Length(mi)
1	Buckeye Partners, LP	West Shore Pipeline Co. GT254GY	800-331-4115; 888-625-7310	610-904-4185; 847-439-0270	24.57

Natural Gas Liquid Pipelines

#	Operator	Pipe Type	Length(mi)
1	ANR Pipeline Co.	Interstate	54.83

Oil & Natural Gas Pipelines (2015)

#	Owner	Operator	Type	NAICS Description	Commodity	Length(mi)
1	ANR Pipeline Co.	ANR Pipeline Co.	Gas Transmission	Pipeline Transportation of Natural Gas	Natural Gas	106.71
2	West Shore Pipe Line Co.	West Shore Pipe Line Co.	Product Lines	Pipeline Transportation of Refined Petroleum Products	Non-HVL Product	24.61
3	Wisconsin Public Service Corp.	Wisconsin Public Service Corp.	Gas Transmission	Pipeline Transportation of Natural Gas	Natural Gas	20.19
4	Wisconsin Gas Co.	Wisconsin Gas Co.	Gas Transmission	Pipeline Transportation of Natural Gas	Natural Gas	1.59

Marinas

#	Name	Address	City	Emergency Phone	Contact Phone	Waterbody	Count
1	Harbor Centre Marina	821 Broughton Dr.	Sheboygan	920-458-6665	920-458-6665	Lake Michigan	1

Boat Access

#	Name	Operator	Waterbody	Latitude	Longitude	Count
1	Jetzers Lake Boat Ramp	Sheboygan County Dept of Planning and Conservation	Jetzers Lake	43.83298	-87.86642	1
2	Big & Little Gerber Lakes	Sheboygan County Dept of Planning and Conservation	Little Gerber Lake	43.80914	-87.95559	1
3	Beechwood Lake Boat Ramp	Town of Scott	Beechwood Lake	43.59437	-88.12069	1
4	Crooked Lake Ramp	WI DNR - Kettle Moraine State Forest - North. Unit	Crooked Lake	43.6187	-88.15763	1
5	Lake Ellen Boat Launch	WI DNR	Lake Ellen	43.6485	-88.01494	1
6	Butler Lake Ramp	WI DNR - Kettle Moraine State Forest - North. Unit	Butler Lake	43.6639	-88.13553	1
7	Lake Seven Boat Launch	WI DNR - Kettle Moraine State Forest - North. Unit	Lake Seven	43.61201	-88.14232	1
8	Elkhart Lake Boat Ramp	Sheboygan County Planning Dept	Elkhart Lake	43.83	-88.03757	1
9	Sheboygan Lake Access	WI DNR	Sheboygan Lake	43.84914	-88.04894	1
10	Little Elkhart Lake Boat Ramp	Sheboygan County Planning Department	Little Elkhart Lake	43.80629	-87.98423	1
11	Deland Park Boat Ramp	City of Sheboygan Dept of Public Works	Lake Michigan	43.75158	-87.70313	1
12	South 8th Street Boat Launch	City of Sheboygan Dept of Public Works	Sheboygan River	43.74511	-87.7136	1
13	Lake Michigan Access	City of Sheboygan Dept. of Public Works	Lake Michigan	43.76508	-87.69691	1
14	Sheboygan River/Lake Michigan Access	City of Sheboygan Dept. of Public Works	Sheboygan River	43.75486	-87.72183	1
15	Crystal Lake Boat Launch	Sheboygan County Planning Dept.	Crystal Lake	43.80359	-88.02095	1
16	Lakeview Park Boat Ramp	Village of Random Lake	Random Lake	43.54835	-87.95802	1

Non-navigational Dams

#	Name	Latitude	Longitude	Count
1	Richardson	43.720722668	-87.834382674	1
2	Glenbeulah	43.795369898	-88.043348449	1
3	Hingham	43.641817805	-87.916352558	1
4	Brickbauer	43.734627234	-87.975183733	1
5	Gooseville	43.588404805	-88.020250306	1
6	Onion River	43.676202591	-87.943858999	1
7	Sheboygan Marsh	43.849268816	-88.047308184	1
8	Plymouth	43.747869628	-87.971792091	1
9	Dassow Milling Company	43.731586186	-87.812449572	1
10	Kelling, Alan	43.581717589	-88.106783762	1
11	Elkhart Lake	43.830290761	-88.03738703	1
12	Random Lake	43.560441733	-87.957349714	1
13	Lower Kohler	43.732017889	-87.782183207	1
14	Upper Kohler	43.728365424	-87.788357522	1
15	Tombar	43.64826236	-88.016452577	1
16	Meyer	43.74113686	-87.984563536	1
17	Cascade	43.663255709	-88.010909256	1
18	Johnsonville Dam	43.799394154	-87.910660725	1
19	Brickner Woolen Mills	43.728859465	-87.810185839	1
20	Franklin	43.8371681	-87.900679	1

Response Strategies

#	Name	Count
1	Kohler-Andrae State Park	1

Response Strategies (Cont'd)

#	Name	Count
1	Kohler-Andrae State Park	1

Response Strategies (Cont'd)

#	Name	Strategy	Boom Length (Feet)	Shoreline Type	Location	Comments	Count
1	Kohler-Andrae State Park	Exclusion	5000	sand	Kohler-Andrae State Park, 1020 Beach Park Ln., Sheboygan, WI. Contact US FWS 608-238-9333 for guidance prior to entering piping plover critical habitat. Contact Park for staging options. Boat access from Sheboygan, 6 mi. N.	Use boom to exclude or divert oil from impacting piping plover nesting areas. On shore, use pom-pom sorbents for heavy viscous oils and sorbent boom for low viscosity oils. Extreme care necessary to minimize disturbance.	1

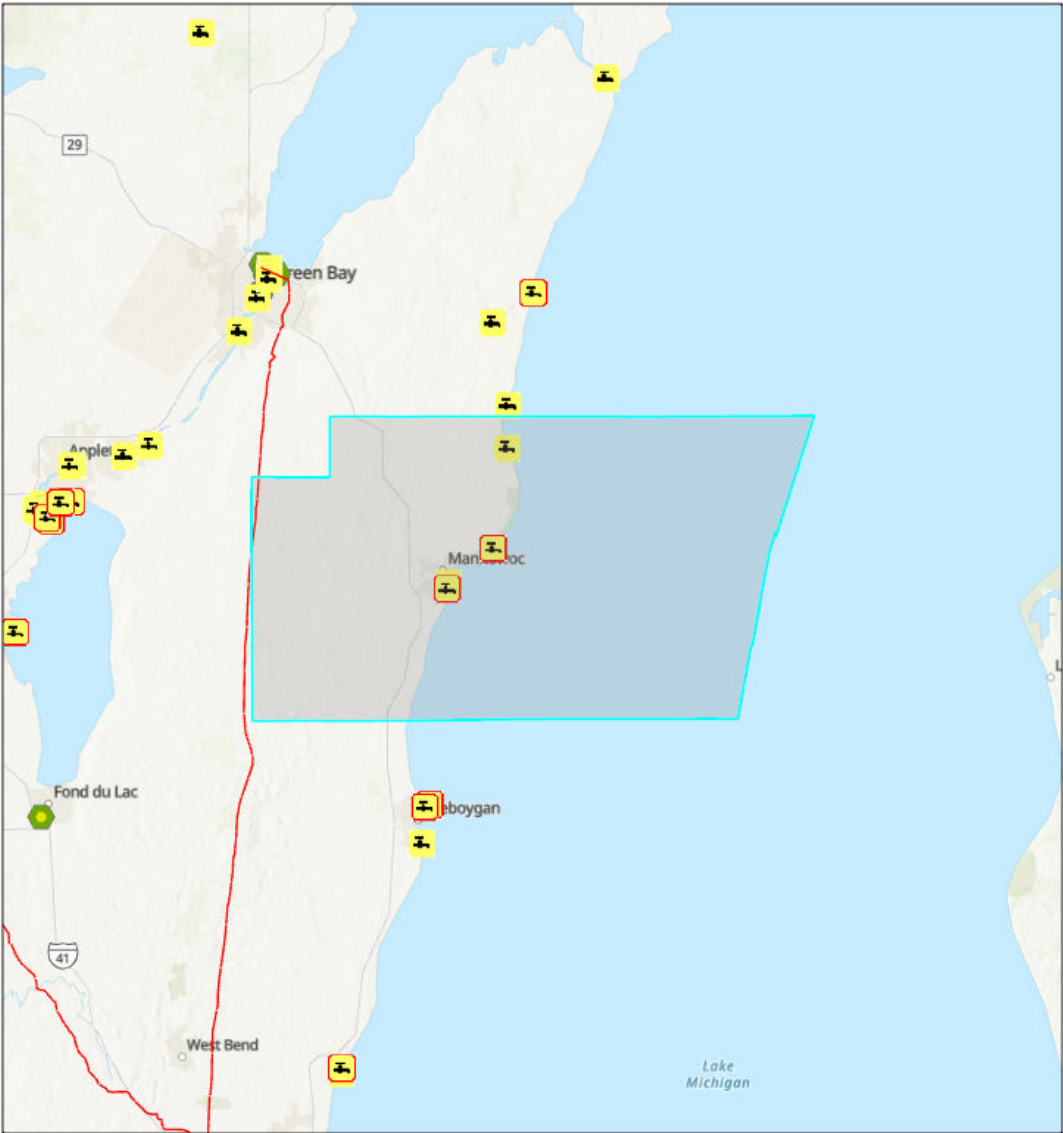


Manitowoc County Screening Report





Area of Interest (AOI) Information


Area : 956,205.63 acres

Apr 15 2022 11:58:48 Central Daylight Time



Water Intakes

-  Nonpotable
-  Potable
-  Pipelines
-  ER_FRP



Esri Canada, Esri, HERE, Garmin, FAO, NOAA, USGS, EPA, NPS, This EPA Geospatial data set is generated from the following national environmental programs: Superfund National Priorities List (NPL) from the Superfund Enterprise Management System (SEMS); Resource Conservation and Recovery Act (RCRA); Air Facility System (ICIS-AIR) Major dischargers of air

Manitowoc County

Summary

Name	Count	Area(acres)	Length(mi)
Local EOC	1	N/A	N/A
Public Health Departments	1	N/A	N/A
Counties	1	956,205.63	N/A
State Contacts	1	386,519.45	N/A
Major Cities and Towns	13	N/A	N/A
FRP	0	N/A	N/A
RMP	10	N/A	N/A
Wastewater Treatment Facilities	16	N/A	N/A
Rivers & Streams	25	N/A	209.50
Lakes & Ponds	120	452,482.71	N/A
Tribal Lands	0	0	N/A
Tribal Lands (Cont'd)	0	0	N/A
Hospitals	2	N/A	N/A
Hospitals (Cont'd)	2	N/A	N/A
Urgent Care Facilities	3	N/A	N/A
Water Intakes	4	N/A	N/A
Water Intakes (Cont'd)	4	N/A	N/A
Special Designated Areas	36	2,396.57	N/A
Special Designated Areas (Cont'd)	36	2,396.57	N/A
Managed Lands	21	10,512.24	N/A
Managed Lands (Cont'd)	21	10,512.24	N/A
Other Environmentally Sensitive Areas	0	0	N/A
Other Environmentally Sensitive Areas (Cont'd)	0	0	N/A
Historic Places	26	N/A	N/A
Archaeological Sites	0	0	N/A
Threatened and Endangered Species	0	N/A	0
Aboveground Storage Tanks	13	N/A	N/A
Aboveground Storage Tanks (Cont'd)	13	N/A	N/A
Hazardous Materials Storage	42	N/A	N/A
Hazardous Materials Storage (Cont'd)	42	N/A	N/A
Railroads	32	N/A	58.52
Petroleum Pipelines	1	N/A	7.34
Natural Gas Liquid Pipelines	5	N/A	34.05
Oil & Natural Gas Pipelines (2015)	13	N/A	96.22
Marinas	5	N/A	N/A
Boat Access	29	N/A	N/A
Navigation Locks & Dams	0	N/A	N/A
Non-navigational Dams	16	N/A	N/A

Response Strategies	0	N/A	N/A
Response Strategies (Cont'd)	0	N/A	N/A
Response Strategies (Cont'd)	0	N/A	N/A

Local EOC

#	Name	Address	City	Phone	Has Generator	Directions	Count
1	MANITOWOC COUNTY EMERGENCY OPERATIONS CENTER	1025 SOUTH NINTH STREET	MANITOWOC	920-683-4207	Y	<i>No Data</i>	1

Public Health Departments

#	Name	Address	City	Phone	Website	Count
1	MANITOWOC COUNTY HEALTH DEPARTMENT	823 WASHINGTON STREET	MANITOWOC	920-683-4155	<i>No Data</i>	1

Counties

#	County	Point of Contact	Emergency Management Phone	LEPC Chair	LEPC Phone	Local Health Dept Phone	Area(acres)
1	Manitowoc, Wisconsin	Travis Waack	920-683-2407	Travis Waack	920-683-2407	920-683-4155	956,205.63

State Contacts

#	State Emergency Management Phone	24-hr Emergency Management Phone	State Health Dept Phone	Homeland Security	Area(acres)
1	<i>No Data</i>	<i>No Data</i>	<i>No Data</i>	<i>No Data</i>	386,519.45

Major Cities and Towns

#	Name	Population	Elevation (Feet)	Count
1	Two Rivers	11712	604	1
2	Valders	962	833	1
3	Whitelaw	757	856	1
4	Kellnersville	332	830	1
5	Kiel	3738	919	1
6	Francis Creek	669	732	1
7	Cleveland	1485	640	1
8	Manitowoc	33736	604	1
9	Maribel	351	860	1
10	Mishicot	1442	604	1
11	Reedsville	1206	827	1
12	Saint Nazianz	783	856	1
13	Collins	164	814	1

RMP

#	Name	Address	City	Facility Website	Count
1	REEDSVILLE COOPERATIVE ASSN ROCKWOOD FACILITY	4008 ROCKWOOD RD	MANITOWOC	https://ofmpub.epa.gov/frs_public2/fii_query_detail_disp_program_facility?p_registry_id=110000562436	1
2	CEDAR CREST ICE CREAM	2000 S 10TH ST	MANITOWOC	https://ofmpub.epa.gov/frs_public2/fii_query_detail_disp_program_facility?p_registry_id=110005436493	1
3	SARGENTO FOODS, INC.	ONE PERSNICKITY PLACE	KIEL	https://ofmpub.epa.gov/frs_public2/fii_query_detail_disp_program_facility?p_registry_id=110000545919	1
4	MANITOWOC WWTP	1015 SOUTH LAKEVIEW DR	MANITOWOC	https://ofmpub.epa.gov/frs_public2/fii_query_detail_disp_program_facility?p_registry_id=110039961397	1
5	MANITOWOC PUBLIC UTILITIES	1323 S 7TH ST	MANITOWOC	https://ofmpub.epa.gov/frs_public2/fii_query_detail_disp_program_facility?p_registry_id=110000556345	1
6	LAND O LAKES, KIEL, WI	927 8TH STREET	KIEL	https://ofmpub.epa.gov/frs_public2/fii_query_detail_disp_program_facility?p_registry_id=110000416372	1
7	GKN SINTER METALS-MANITOWOC	5710 VITS DR	MANITOWOC	https://ofmpub.epa.gov/frs_public2/fii_query_detail_disp_program_facility?p_registry_id=110000421348	1
8	CALUMET RENEWABLE ENERGY, LLC - GROTEGUT	8900 NEWTON ROAD	NEWTON	https://ofmpub.epa.gov/frs_public2/fii_query_detail_disp_program_facility?p_registry_id=110070525265	1
9	VALDERS FERTILIZER PLANT	2513 MARKEN RD	VALDERS	https://ofmpub.epa.gov/frs_public2/fii_query_detail_disp_program_facility?p_registry_id=110000575315	1
10	LAKESIDE FOODS, INC.	508 JAY STREET	MANITOWOC	https://ofmpub.epa.gov/frs_public2/fii_query_detail_disp_program_facility?p_registry_id=110070336659	1

Wastewater Treatment Facilities

#	Name	Address	City	Description	Detailed Facility Report	Count
1	TWO RIVERS WASTEWATER TREATMENT FACILITY	1415 LAKE ST., TWO RIVERS, WISCONSIN	TWO RIVERS	Major No-Violation NPDES Facility Inspected Within 2 Years	http://echo.epa.gov/detailed-facility-report?fid=110002051341	1
2	VALDERS WASTEWATER TREATMENT F	340 ADAMS STREET	VALDERS	Minor No-Violation NPDES Facility Inspected Within 4 Years	http://echo.epa.gov/detailed-facility-report?fid=110010888977	1
3	ROCKLAND SD1 WASTEWATER TREATMENT FACILITY	20023 HWY JJ	ROCKLAND, TOWN OF	Minor Significant Non-Compliant NPDES Facility Inspected Within 4 Years	http://echo.epa.gov/detailed-facility-report?fid=110010894372	1
4	KOSSUTH SD 2 WW TREATMENT FACI	ROCKWOOD ROAD	KOSSUTH TN	Minor No-Violation NPDES Facility Inspected Within 1 Year	http://echo.epa.gov/detailed-facility-report?fid=110010885907	1
5	REEDSVILLE WASTEWATER TREATMEN	524 MANITOWOC ST	REEDSVILLE	Minor Significant Non-Compliant NPDES Facility Inspected Within 5 Years	http://echo.epa.gov/detailed-facility-report?fid=110039722137	1
6	KIEL WASTEWATER TREATMENT FACILITY	100 PARK AVENUE	KIEL	Minor Non-Compliant NPDES Facility Last Inspected More Than 5 Years	http://echo.epa.gov/detailed-facility-report?fid=110005428322	1
7	FRANCIS CREEK WASTEWATER TREATMENT FACILITY	SE 1/4 OF THE NW 1/4 OF SECTION 24, T20N, R23E	KOSSUTH	Minor Non-Compliant NPDES Facility Inspected Within 1 Year	http://echo.epa.gov/detailed-facility-report?fid=110010889351	1
8	CLARKS MILLS SANITARY DISTRICT	NE 1/4 OF THE NW 1/4 OF SECTION 27, T19N, R22E, TO	CATO	Minor Significant Non-Compliant NPDES Facility Inspected Within 2 Years	http://echo.epa.gov/detailed-facility-report?fid=110010885943	1
9	CLEVELAND WASTEWATER TREATMENT	1151 LAKESHORE DRIVE	CLEVELAND	Minor Non-Compliant NPDES Facility Inspected Within 5 Years	http://echo.epa.gov/detailed-facility-report?fid=110010887086	1
10	WHITELAW WASTEWATER TREATMENT FACILITY	312 NORTH HICKORY STREET, WHITELAW, WISCONSIN	WHITELAW	Minor Non-Compliant NPDES Facility Inspected Within 2 Years	http://echo.epa.gov/detailed-facility-report?fid=110039716518	1
11	LIBERTY SANITARY DISTRICT NO 1	14333 CTY HWY F VALDERS WI	VALDERS, VILLAGE OF	Minor No-Violation NPDES Facility Inspected Within 4 Years	http://echo.epa.gov/detailed-facility-report?fid=110016875586	1
12	MARIBEL WASTEWATER TREATMENT FACILITY	14511 PLEASANT ROAD, MARIBEL, WISCONSIN	MARIBEL	Minor Non-Compliant NPDES Facility Last Inspected More Than 5 Years	http://echo.epa.gov/detailed-facility-report?fid=110016875773	1
13	ST NAZIANZ WASTEWATER TREATMENT FACILITY	608 NORTH 1ST AVENUE, ST. NAZIANZ, WISCONSIN	ST NAZIANZ	Minor No-Violation NPDES Facility Inspected Within 4 Years	http://echo.epa.gov/detailed-facility-report?fid=110010889173	1
14	MANITOWOC WASTEWATER TREATMENT FACILITY	1015 SOUTH LAKEVIEW DR	MANITOWOC	Major No-Violation NPDES Facility Inspected Within 2 Years	http://echo.epa.gov/detailed-facility-report?fid=110039961397	1

15	MISHICOT WASTEWATER TREATMENT	WILLOW ST	MISHICOT	CWA-IA-MN-G.png	http://echo.epa.gov/ detailed-facility- report? fid=110010848057	1
16	A H STOCK MFG & STOCKS DNR CLU	8402 CENTER ROAD	NEWTON	CWA-IA-MN-G.png	http://echo.epa.gov/ detailed-facility- report? fid=110002037028	1

Rivers & Streams

#	Name	Length(mi)
1	Manitowoc River	35.33
2	East Twin River	19.90
3	Branch River	19.83
4	West Twin River	18.47
5	Mud Creek	15.98
6	Pigeon River	11.56
7	Meeme River	11.32
8	Jambo Creek	9.16
9	Devils River	8.40
10	Little Manitowoc River	8.21
11	Molash Creek	7.35
12	Cedar Creek	7.17
13	Sheboygan River	6.90
14	Fischer Creek	6.71
15	Kriwanek Creek	5.85
16	Calvin Creek	5.26
17	Centerville Creek	5.26
18	Neshota River	2.84
19	South Branch Manitowoc River	1.82
20	Black Creek	1.03
21	Spring Creek	0.73
22	Tisch Mills Creek	0.40

Lakes & Ponds

#	Name	Type	Area(acres)
1	Lake Michigan	LakePond	430,544.17
2	No Data	SwampMarsh	19,272.53
3	Hayton Marsh	SwampMarsh	1,166.14
4	No Data	LakePond	311.02
5	Collins Marsh 3 Reservoir	LakePond	234.36
6	Cedar Lake	LakePond	137.41
7	Long Lake	LakePond	124.07
8	Wilke Lake	LakePond	89.04
9	Rockville Flowage 153	LakePond	87.46
10	Silver Lake	LakePond	74.71
11	Bullhead Lake	LakePond	68.28
12	English Lake	LakePond	47.38
13	Hartlaub Lake	LakePond	37.33
14	Harpt Lake	LakePond	32.34
15	Carstens Lake	LakePond	22.31
16	Horseshoe Lake	LakePond	21.00
17	Hidden Lake	LakePond	15.82
18	Sy Lake	LakePond	14.95
19	Tuma Lake	LakePond	14.29
20	Kellners Lake	LakePond	14.28
21	Schisel Lake	LakePond	13.79
22	Hempton Lake	LakePond	11.31
23	Prueder Lake	LakePond	10.35
24	Lake Oschwald	LakePond	9.64
25	Spring Lake	LakePond	9.42
26	Shoe Lake	LakePond	9.24
27	Glomski Lake	LakePond	8.00
28	Mott Lake	LakePond	7.98
29	Shoto Lake 170	LakePond	7.97
30	Little Pigeon Lake	LakePond	7.89
31	Kasbaum Lake	LakePond	7.52
32	Graf Lake	LakePond	7.36
33	Mud Lake	LakePond	7.24
34	Gass Lake	LakePond	6.66
35	Weyers Lake	LakePond	6.41
36	West Lake	LakePond	5.79
37	Vetting Lake	LakePond	5.61
38	Eaton Twin Lakes	LakePond	5.57
39	Teek Lake	LakePond	4.47
40	Boot Lake	LakePond	1.59

Hospitals

#	Name	City	Count
1	AURORA MED CTR MANITOWOC CTY	TWO RIVERS	1
2	HOLY FAMILY MEMORIAL INC	MANITOWOC	1

Hospitals (Cont'd)

#	Name	City	Trauma Level	Helipad	Number of Beds	Owner	Count
1	AURORA MED CTR MANITOWOC CTY	TWO RIVERS	LEVEL III	N	69	NON-PROFIT	1
2	HOLY FAMILY MEMORIAL INC	MANITOWOC	LEVEL III	Y	167	NON-PROFIT	1

Urgent Care Facilities

#	Name	Address	Address2	City	Phone	Directions	Count
1	AURORA MANITOWOC CLINIC	4100 DEWEY STREET	<i>No Data</i>	MANITOWOC	920-686-5700	NORTHEAST INTERSECTION OF CALUMET AVE AND DEWEY ST	1
2	WALK IN CARE AT HARBOR TOWN	1650 SOUTH 41ST STREET	<i>No Data</i>	MANITOWOC	920-320-4500	LOCATED ON THE WEST SIDE OF SOUTH 41ST STREET, BETWEEN HARBORTOWN LANE AND EXPO DRIVE.	1
3	AURORA TWO RIVERS CLINIC - URGENT CARE	2219 GARFIELD STREET	<i>No Data</i>	TWO RIVERS	920-793-2281	LOCATED ON THE EAST SIDE OF GARFIELD STREET, BETWEEN 22ND STREET AND 23RD STREET.	1

Water Intakes

#	Name	Waterbody	Count
1	City of Manitowoc	Lake Michigan	1
2	City of Two Rivers	Lake Michigan	1
3	Point Beach Nuclear Plant	Lake Superior	1
4	Manitowoc Malt Plant	Lake Michigan, Manitowoc Harbor	1

Water Intakes (Cont'd)

#	Name	Waterbody	Water Use	Intake Info	Location	Comments	Count
1	City of Manitowoc	Lake Michigan	Public Water Supply	60" dia intake	<i>No Data</i>	Intake length 4000ft; prestressed concrete pipe material; intake type-2 wedge wire screens	1
2	City of Two Rivers	Lake Michigan	Public Water Supply	Intake 24" dia	<i>No Data</i>	Intake length 6123ft; cast iron pipe material	1
3	Point Beach Nuclear Plant	Lake Superior	Power Generation	<i>No Data</i>	<i>No Data</i>	<i>No Data</i>	1
4	Manitowoc Malt Plant	Lake Michigan, Manitowoc Harbor	Industrial	<i>No Data</i>	<i>No Data</i>	<i>No Data</i>	1

Special Designated Areas

#	Name	City	Area(acres)
1	Wetlands Reserve Program	n/a	958.41
2	Point Beach Ridges	Two Rivers	557.81
3	Woodland Dunes	Two Rivers	387.11
4	Nippissing Swamp	<i>No Data</i>	242.75
5	Branch River	n/a	141.68
6	LTC Old-Growth Forest	Cleveland	24.53
7	Vanderbloemen Bog	St. Nazianz	23.43
8	Two Creeks Buried Forest	Two Creeks	15.84
9	West Twin River	n/a	13.52
10	Cherney Maribel Caves	Village of Maribel	9.66
11	Jambo Creek	n/a	9.48
12	Ice Age	n/a	5.55
13	Millhome Creek	n/a	3.99
14	Kriwanek Creek	n/a	1.82
15	Tisch Mills Creek	n/a	1.01

Special Designated Areas (Cont'd)

#	Name	City	Category	Waterbody	Location	Comments	Area(acres)
1	Wetlands Reserve Program	n/a	Conservation Easement	Multiple lakes, streams, and wetlands	<i>No Data</i>	Permanent conservation easement targeting restoration of wetland habitat.	958.41
2	Point Beach Ridges	Two Rivers	State Natural Area	Lake Michigan	Within Point Beach State Forest. One mi. NE of Two Rivers between Co. Rd. O and lake.	Access discouraged. Eleven forested ridges and swales parallel to lake shoreline. Beach and Ridge 1 host unique and specialized flora. Only known WI location of sand dune willow. T&E species present.	557.81
3	Woodland Dunes	Two Rivers	State Natural Area	Lake Michigan	1 mi. W of Two Rivers on Co Rd 310/Hawthorne Ave.	Address is Nature Center. 387 ac. of ridges and swales, mature forest. High quality bird habitat and migration stopover.	387.11
4	Nippissing Swamp	<i>No Data</i>	State Natural Area	Molash Creek	From the intersection of Highways 147 and 42 in Two Rivers, go east on 42 0.65 mile, then north on County O (Sandy Bay Road) 4.5 miles to a small parking area west of the road. A state park sticker is required.	Nipissing Swamp protects a diversity of important natural communities, including the largest remnant of northern hardwood swamp in northeast Wisconsin.	242.75
5	Branch River	n/a	ERW	Branch River	Statewide	ERW: Point source discharges active prior to designation, must maintain water quality levels.	141.68
6	LTC Old-Growth Forest	Cleveland	State Natural Area	Centerville Creek; Lake Michigan	On the campus of Lakeshore Technical College. T17N-R23E, Section 21.	Remnant old-growth northern mesic forest with sugar maple and beech. Rich ground layer. Oxbows and vernal pools in S half of site.	24.53
7	Vanderbloemen Bog	St. Nazianz	State Natural Area	Vanderbloemen Bog	2 mi. SE of St. Nazianz on Co. Rd. C.	Undisturbed open bog that succeeds to hardwood swamp. Valuable bird habitat.	23.43

8	Two Creeks Buried Forest	Two Creeks	State Natural Area	Lake Michigan	2 mi. N of Two Creeks. T21N-R24E, Section 2, NE¼.	Unique geologic area. Material removal is prohibited.	15.84
9	West Twin River	n/a	Trout Stream	West Twin River	Statewide	Trout Stream: No point sources discharging pollutants directly to the water.	13.52
10	Cherney Maribel Caves	Village of Maribel	State Natural Area	West Twin River	Within Maribel Caves County Park., 1.5 mi. NE of Maribel.	Indentation caves in 50 ft. limestone bluff. Ferns abundant on slope.	9.66
11	Jambo Creek	n/a	Trout Stream	Jambo Creek	Statewide	Trout Stream: No point sources discharging pollutants directly to the water.	9.48
12	Ice Age	n/a	National Scenic Trail	Multiple lakes, streams, and wetlands	Over 1000 mi., following edge of last continental glacier in state.	Also Waupaca, Waushara counties. Varied ownership and development. Administered by NPS, managed by WI DNR and local groups.	5.55
13	Millhome Creek	n/a	ERW & Trout Stream	Millhome Creek	Statewide	ERW & Trout Stream: Point source discharges active prior to designation, must maintain water quality levels.	3.99
14	Kriwanek Creek	n/a	Trout Stream	Kriwanek Creek	Statewide	Trout Stream: No point sources discharging pollutants directly to the water.	1.82
15	Tisch Mills Creek	n/a	Trout Stream	Tisch Mills Creek	Statewide	Trout Stream: No point sources discharging pollutants directly to the water.	1.01

Managed Lands

#	Name	City	Area(acres)
1	Collins Marsh	Collins	4,224.62
2	Point Beach	Two Rivers	2,926.09
3	Killsnake	n/a	1,620.03
4	Woodland Dunes	Two Rivers	386.96
5	Devil's River	n/a	222.05
6	Kiel Marsh	Kiel	205.87
7	Walla Hi	Kiel	159.88
8	Two Creeks	Two Creeks Twp.	135.98
9	Fischer Creek	Cleveland	119.71
10	Pietroske	Two Rivers	119.66
11	Manitowoc Lincoln Park Zoo and Conservancy	Manitowoc	94.62
12	Cherney Maribel Caves	Village of Maribel	85.53
13	Camp Vits	Manitowoc	76.17
14	Henry Schuette	Manitowoc	64.82
15	Two Creeks Buried Forest	Two Creeks	28.55
16	LTC Old Growth Forest	Cleveland	24.53
17	Horseshoe Lake	Newton	8.29
18	Rem. - Wilke Lake	Schleswig Twp.	6.37
19	Manitowoc River	Manitowoc	2.51

Managed Lands (Cont'd)

#	Name	City	Category	Waterbody	Location	Comments	Area(acres)
1	Collins Marsh	Collins	State Wildlife Area	Manitowoc River, Mud Creek, Collins Marsh	Two mi. S of Reedsville, E of Co Hwy W and N of Co Hwy JJ; 12 mi. W of Manitowoc.	4200 ac. of marsh, wetlands, grasslands and bottomland hardwood forest. Nature Center 20021 Co. Rd. JJ, Collins, WI 54207; 920-772-4258.	4,224.62
2	Point Beach	Two Rivers	State Forest	Lake Michigan; Molash Creek; Silver Creek	Six mi. of lakeshore starting just E of Two Rivers.	Swamp forest, upland forest, ridge and swale topography, emergent marshes. Maintained for recreation and forestry. Contains 2 State Natural Areas.	2,926.09
3	Killsnake	n/a	State Wildlife Area	Multiple rivers, streams, and wetlands	Five mi. E of Chilton on US Hwy 151.	7000 ac. of prairie grasslands, uplands with large wetland-grassland complex, bottomland hardwood forest, cedar swamp, tamarack and bog, over 50 wetland restorations.	1,620.03
4	Woodland Dunes	Two Rivers	State Natural Area	Lake Michigan	One mi. W of Two Rivers on Co. Rd. 310/Hawthorne Ave.	Address is Nature Center. 387 ac. of ridges and swales, mature forest. High quality bird habitat and migration stopover.	386.96
5	Devil's River	n/a	State Trail	Devil's River; multiple streams and wetlands	Fifteen mi. trail with trailheads in Denmark and Francis Creek.	Brown Co. Parks 920-448-4466; Manitowoc Co. Parks 920-683-4189.	222.05
6	Kiel Marsh	Kiel	State Wildlife Area	Sheboygan River; Kiel Marsh	Just S of Kiel on the Sheboygan River. No road access into marsh. Boat access at end of 8th St. in Kiel.	843 ac. marsh and lowland cedar and hardwoods. Conservation opportunity area of continental significance.	205.87
7	Walla Hi	Kiel	County Park	<i>No Data</i>	Located approximately 4 miles east of Kiel in southwestern Manitowoc County.	<i>No Data</i>	159.88

8	Two Creeks	Two Creeks Twp.	Waterfowl Production Area	unnamed creek	From Mishicot, go E 2.5 mi. on Co. Rd. V, then N 3.2 mi. on Tannery Rd. Parcel also abuts Tapawingo Rd.	Critical wetland habitat within grassland and woodland communities managed for waterfowl and other wildlife species.	135.98
9	Fischer Creek	Cleveland	State Recreation Area	Lake Michigan; Fischer Creek	Eight mi. S of Manitowoc or 2 mi. NE of Cleveland on Co. Rd. LS.	Owned by state, managed by county. 123 ac. of shoreline, wooded bluffs, grasslands and wetlands. Day recreation use area.	119.71
10	Pietroske	Two Rivers	Waterfowl Production Area	Lake Michigan; Molash Creek; Silver Creek	From Two Rivers, go N 3 mi. on WI Hwy 42, then E 1 mi. on Rawley Rd. Second parcel 1.3 mi. N on Ravine Dr.	Critical wetland habitat within grassland and woodland communities managed for waterfowl and other wildlife species.	119.66
11	Manitowoc Lincoln Park Zoo and Conservancy	Manitowoc	City Park	Little Manitowoc River	At Lincoln Park along WI Hwy 42.	Lincoln Park is currently the largest park in the city. It consists of 101.75 acres, of which 69.79 acres is active parkland and 31.96 acres is conservancy parkland.	94.62
12	Cherney Maribel Caves	Village of Maribel	County Park	West Twin River	1.5 mi. NE of Maribel. T21N-R22E, Section 13.	Contains Cherney Maribel Caves State Natural Area. Limestone cliffs, woodlands, T&E plants.	85.53
13	Camp Vits	Manitowoc	City Park	Manitowoc River	The entrance to Camp Vits can be found near the intersection of Parkview Road and Middle Road. Parking is not available at Camp Vits or on nearby town roads.	Recreational day-use park.	76.17
14	Henry Schuette	Manitowoc	City Park	Manitowoc River	At Broadway St. bridge along RDB, N of RR tracks.	Recreational park with trails and canoe launch.	64.82
15	Two Creeks Buried Forest	Two Creeks	State Natural Area	Lake Michigan	Two mi. N of Two Creeks. T21N-R24E, Section 2, NE¼.	Unique geologic area. Material removal is prohibited.	28.55

16	LTC Old Growth Forest	Cleveland	Private Nature Preserve	Centerville Creek	Enter SNA from North Lot on Hetzel Nature Trail.	Remnant old growth northern mesic forest. Lush undergrowth of spring ephemerals.	24.53
17	Horseshoe Lake	Newton	County Park	Horseshoe Lake	<i>No Data</i>	<i>No Data</i>	8.29
18	Rem. - Wilke Lake	Schleswig Twp.	Miscellaneous Land	Sheboygan River trib.; Wilke Lake	Seven mi. NE of Kiel.	Remnant habitat lands managed to improve water quality for fisheries.	6.37
19	Manitowoc River	Manitowoc	State Public Access	Manitowoc River	Reach from Broadway St. via N 43rd. St., 1 block W of S Rapids Rd. On S bank of river.	Paved ramps and gravel parking lot	2.51

Historic Places

#	Name	Address	City	Emergency Phone	Contact Phone	Comments	Count
1	Two Rivers Post Office	<i>No Data</i>	Two Rivers	800-943-0003	Wisconsin Historical Society	<i>No Data</i>	1
2	Saint Luke's Church Complex	<i>No Data</i>	Two Rivers	800-943-0003	Wisconsin Historical Society	<i>No Data</i>	1
3	Sexton's House	<i>No Data</i>	Manitowoc	800-943-0003	Wisconsin Historical Society	<i>No Data</i>	1
4	ROUSE SIMMONS (Shipwreck)	<i>No Data</i>	Lake Michigan	800-943-0003	Wisconsin Historical Society	<i>No Data</i>	1
5	CONTINENTAL shipwreck (bulk carrier)	<i>No Data</i>	Two Rivers	800-943-0003	Wisconsin Historical Society	<i>No Data</i>	1
6	GALLINIPPER Shipwreck (Schooner)	<i>No Data</i>	Centerville	800-943-0003	Wisconsin Historical Society	<i>No Data</i>	1
7	HOME Shipwreck (Schooner)	<i>No Data</i>	Centerville	800-943-0003	Wisconsin Historical Society	<i>No Data</i>	1
8	Klingholz, Charles and Herriette, House	<i>No Data</i>	Manitowoc Rapids	800-943-0003	Wisconsin Historical Society	<i>No Data</i>	1
9	MAJOR ANDERSON (barkentine) Shipwreck	<i>No Data</i>	Two Rivers	800-943-0003	Wisconsin Historical Society	<i>No Data</i>	1
10	FLORETTA (canaller) Shipwreck	<i>No Data</i>	Centerville	800-943-0003	Wisconsin Historical Society	<i>No Data</i>	1
11	PATHFINDER (schooner) Shipwreck	<i>No Data</i>	Two Creeks	800-943-0003	Wisconsin Historical Society	<i>No Data</i>	1
12	Mirro Aluminum Company Plant No. 3	<i>No Data</i>	Manitowac	800-943-0003	Wisconsin Historical Society	<i>No Data</i>	1
13	Vilas, Joseph, Jr., House	<i>No Data</i>	Manitowoc	800-943-0003	Wisconsin Historical Society	<i>No Data</i>	1
14	Manitowoc County Courthouse	<i>No Data</i>	Manitowoc	800-943-0003	Wisconsin Historical Society	<i>No Data</i>	1
15	Loreto Shrine Chapel	<i>No Data</i>	St. Nazianz	800-943-0003	Wisconsin Historical Society	<i>No Data</i>	1
16	Rock Mill	<i>No Data</i>	Maribel	800-943-0003	Wisconsin Historical Society	<i>No Data</i>	1
17	St. Gregory's Church	<i>No Data</i>	St. Nazianz	800-943-0003	Wisconsin Historical Society	<i>No Data</i>	1
18	St. Mary's Convent	<i>No Data</i>	St. Nazianz	800-943-0003	Wisconsin Historical Society	<i>No Data</i>	1
19	Lutze Housebarn	<i>No Data</i>	Newton	800-943-0003	Wisconsin Historical Society	<i>No Data</i>	1
20	Rawley Point Light Station	<i>No Data</i>	Two Rivers	800-943-0003	Wisconsin Historical Society	<i>No Data</i>	1
21	USS COBIA (submarine)	<i>No Data</i>	Manitowoc	800-943-0003	Wisconsin Historical Society	<i>No Data</i>	1
22	Heins, Carl Gottlieb, House	<i>No Data</i>	Keil	800-943-0003	Wisconsin Historical Society	<i>No Data</i>	1

23	Green Bay Road Bridge	<i>No Data</i>	Manitowoc Rapids	800-943-0003	Wisconsin Historical Society	<i>No Data</i>	1
24	ALASKA Shipwreck (Scow Schooner)	<i>No Data</i>	Two Rivers	800-943-0003	Wisconsin Historical Society	<i>No Data</i>	1
25	LASALLE Shipwreck (schooner)	<i>No Data</i>	Two Rivers	800-943-0003	Wisconsin Historical Society	<i>No Data</i>	1
26	LOOKOUT (schooner) Shipwreck	<i>No Data</i>	Two Rivers	800-943-0003	Wisconsin Historical Society	<i>No Data</i>	1

Aboveground Storage Tanks

#	Name	City	Count
1	Parker Hannifin Corp. HPD	Manitowoc	1
2	Skana Aluminum Co.	Manitowoc	1
3	Manitowoc Public Utilities - Power Plant / Water Plant	Manitowoc	1
4	Nextera Energy Point Beach Nuclear Plant	Two Rivers	1
5	Manitowoc Dept. of Public Works	Manitowoc	1
6	Weber Oil Co.	Kiel	1
7	Custer Energy Center	Manitowoc	1
8	Chizek Transport, Inc.	Newton	1
9	Northern Labs, Inc.	Manitowoc	1
10	Country Visions Co-op - Valders	Valders	1
11	Country Horizons Co-op	Whitelaw	1
12	Maribel Grain Co.	Maribel	1
13	Walbec Group - Kiel Asphalt Plant - C26	Kiel	1

Aboveground Storage Tanks (Cont'd)

#	Name	City	Products	Oil Volume	Oil Tanks	Comments	Count
1	Parker Hannifin Corp. HPD	Manitowoc	Oils and Lubricants	75833	0	<i>No Data</i>	1
2	Skana Aluminum Co.	Manitowoc	Miscellaneous Oils	83333	0	<i>No Data</i>	1
3	Manitowoc Public Utilities - Power Plant / Water Plant	Manitowoc	Fuel Oil #2, Transformer Oil	70502	0	<i>No Data</i>	1
4	Nextera Energy Point Beach Nuclear Plant	Two Rivers	Chemical, Diesel, Unleaded Gasoline	149218	19	<i>No Data</i>	1
5	Manitowoc Dept. of Public Works	Manitowoc	Asphalt Rubber Plus Sealant, Cold Mix Asphalt, Diesel, Gasoline	49845	0	<i>No Data</i>	1
6	Weber Oil Co.	Kiel	Diesel, Unleaded Gasoline, Fuel Oil, Kerosene	300000	12	<i>No Data</i>	1
7	Custer Energy Center	Manitowoc	Fuel Oil	118759	1	<i>No Data</i>	1
8	Chizek Transport, Inc.	Newton	Diesel #2, Motor Oil, Gasoline, Used Engine Oil - Waste	44031	2	<i>No Data</i>	1
9	Northern Labs, Inc.	Manitowoc	Chemical	129000	9	<i>No Data</i>	1
10	Country Visions Co-op - Valders	Valders	Diesel, Fuel Oil, Gasoline	139584	4	<i>No Data</i>	1
11	Country Horizons Co-op	Whitelaw	Diesel, Kerosene, Fuel Oil, Unleaded Gasoline	361550	18	<i>No Data</i>	1
12	Maribel Grain Co.	Maribel	Kerosene, Unleaded Gasoline, Diesel, Fuel Oil	74000	6	<i>No Data</i>	1
13	Walbec Group - Kiel Asphalt Plant - C26	Kiel	Asphalt Cement, Fuel Oil	59412	0	<i>No Data</i>	1

Hazardous Materials Storage

#	Name	City	Count
1	Heresite Protective Coatings, Inc.	Manitowoc	1
2	CNH Industrial - Chilton	St. Nazianz	1
3	Cher-Make Sausage Co.	Manitowoc	1
4	Skana Aluminum Co.	Manitowoc	1
5	Stoelting, LLC	Kiel	1
6	Manitowoc Ice	Manitowoc	1
7	Phoebe Products	Kiel	1
8	MPU - Revere Substation	Manitowoc	1
9	Sargento Foods - Kiel	Kiel	1
10	Briess Malt & Ingredients, Inc.	Manitowoc	1
11	Manitowoc WWTF	Manitowoc	1
12	Eck Industries, Inc.	Manitowoc	1
13	MPU - Dewey Substation	Manitowoc	1
14	MPU - Power Plant / Water Plant	Manitowoc	1
15	Tenneco	Manitowoc	1
16	Northern Labs, Inc.	Manitowoc	1
17	Manitowoc Public Utilities - Collector C	Manitowoc	1
18	Kiel Waterworks - Well #4	Kiel	1
19	Kiel Waterworks - Well #3	Kiel	1
20	Mishicot Utility Support Building	Mishicot	1
21	Kiel Waterworks - Well #1	Kiel	1
22	HUI Mfg.	Kiel	1
23	Parker Hannifin Corp. - HPD	Manitowoc	1
24	Red Arrow Products - Water St.	Manitowoc	1
25	Point Beach Nuclear Plant	Two Rivers	1
26	MCM Composites, LLC	Manitowoc	1
27	Jagemann Plating Co.	Manitowoc	1
28	Manitowoc Grey Iron Foundry, Inc.	Manitowoc	1
29	Mishicot Pumphouse #2	Mishicot	1
30	Mishicot Pumphouse #1	Mishicot	1
31	American Transmission Co. - Branch River Substation	Cato	1
32	Eggers Division - Two Rivers	Two Rivers	1
33	Riverside Foods, Inc.	Two Rivers	1
34	The Metal Ware Corp. DC	Two Rivers	1
35	MPU - Northeast Substation	Manitowoc	1
36	Krueger International - Manitowoc	Manitowoc	1
37	Fleet Farm - Manitowoc	Manitowoc	1
38	Red Arrow Products - Expo Dr.	Manitowoc	1
39	GKN Sinter Metals	Manitowoc	1
40	Jagemann Stamping Co.	Manitowoc	1
41	MPU - Custer Energy Center	Manitowoc	1
42	Stecker Machine Co.	Manitowoc	1

Hazardous Materials Storage (Cont'd)

#	Name	City	Contact Phone	Materials/CAS	Count
1	Heresite Protective Coatings, Inc.	Manitowoc	920-684-6646	(7664-93-9)	1
2	CNH Industrial - Chilton	St. Nazianz	920-773-2121; 630-887-2233	(7664-93-9)	1
3	Cher-Make Sausage Co.	Manitowoc	920-683-5980	(7664-41-7), (7664-93-9)	1
4	Skana Aluminum Co.	Manitowoc	920-482-0599	(7664-93-9)	1
5	Stoelting, LLC	Kiel	920-894-2293	(7664-93-9)	1
6	Manitowoc Ice	Manitowoc	920-682-0161	(151-50-8), (7664-93-9), (7697-37-2)	1
7	Phoebe Products	Kiel	920-894-3200	(7446-93-9)	1
8	MPU - Revere Substation	Manitowoc	920-683-4622	(7664-93-9)	1
9	Sargento Foods - Kiel	Kiel	920-894-8484; 800-243-3737	(7664-41-7), (7664-93-9)	1
10	Briess Malt & Ingredients, Inc.	Manitowoc	800-657-0806	(20859-73-8)	1
11	Manitowoc WWTF	Manitowoc	920-683-3550; 920-683-4515	(7782-50-5)	1
12	Eck Industries, Inc.	Manitowoc	920-682-4618	(7446-09-5, 7782-50-5)	1
13	MPU - Dewey Substation	Manitowoc	920-683-4622	(7664-93-9)	1
14	MPU - Power Plant / Water Plant	Manitowoc	920-686-4385	(7664-93-9), (7782-50-5)	1
15	Tenneco	Manitowoc	920-684-7881	(7664-93-9)	1
16	Northern Labs, Inc.	Manitowoc	920-684-7137	(7664-93-9)	1
17	Manitowoc Public Utilities - Collector C	Manitowoc	920-683-3550; 920-683-4515	(7782-50-5)	1
18	Kiel Waterworks - Well #4	Kiel	920-894-2909 x103	(7782-50-5)	1
19	Kiel Waterworks - Well #3	Kiel	920-894-2909 x103	(7782-50-5)	1
20	Mishicot Utility Support Building	Mishicot	920-755-2525	(7782-50-5)	1
21	Kiel Waterworks - Well #1	Kiel	920-894-2909 x103	(7782-50-5)	1
22	HUI Mfg.	Kiel	920-894-2233	(7664-93-9)	1
23	Parker Hannifin Corp. - HPD	Manitowoc	920-682-0171	(7664-93-9)	1
24	Red Arrow Products - Water St.	Manitowoc	920-769-1100	(7664-93-9)	1
25	Point Beach Nuclear Plant	Two Rivers	920-755-6000; 800-695-7403	(302-01-2), (7664-93-9)	1
26	MCM Composites, LLC	Manitowoc	920-684-7800	(108-95-2)	1
27	Jagemann Plating Co.	Manitowoc	920-682-6883	(143-33-9), (7664-93-9), (7697-37-2)	1
28	Manitowoc Grey Iron Foundry, Inc.	Manitowoc	920-482-3620	(108-95-2)	1
29	Mishicot Pumphouse #2	Mishicot	920-755-2525	(7782-50-5)	1
30	Mishicot Pumphouse #1	Mishicot	920-755-2525	(7782-50-5)	1

31	American Transmission Co. - Branch River Substation	Cato	608-877-3670	(7664-93-9)	1
32	Eggers Division - Two Rivers	Two Rivers	920-793-2958	(7664-93-9)	1
33	Riverside Foods, Inc.	Two Rivers	920-793-4511; 800-678-4511	(7664-41-7)	1
34	The Metal Ware Corp. DC	Two Rivers	920-794-3129	(7664-93-9)	1
35	MPU - Northeast Substation	Manitowoc	920-683-4622	(7664-93-9)	1
36	Krueger International - Manitowoc	Manitowoc	920-682-2212	(7664-93-9)	1
37	Fleet Farm - Manitowoc	Manitowoc	920-682-4403	(7664-93-9)	1
38	Red Arrow Products - Expo Dr.	Manitowoc	920-769-1100	(7664-93-9)	1
39	GKN Sinter Metals	Manitowoc	920-686-2000	(7664-93-9)	1
40	Jagemann Stamping Co.	Manitowoc	920-682-4633	(7664-93-9)	1
41	MPU - Custer Energy Center	Manitowoc	920-683-4622	(7664-93-9)	1
42	Stecker Machine Co.	Manitowoc	920-726-4526	(7664-93-9)	1

Railroads

#	Railroad	Emergency Phone	Contact Phone	Class	Length(mi)
1	Canadian National	800-465-9239 (Police)	888-888-5909	1	54.26
2	Union Pacific	888-877-7267	402-544-5000	1	2.71
3	N/A	208-420-1734	608-620-2050	No Data	1.55

Petroleum Pipelines

#	Company	System	Emergency Phone	Contact Phone	Length(mi)
1	Buckeye Partners, LP	West Shore Pipeline Co. GT254GY	800-331-4115; 888-625-7310	610-904-4185; 847-439-0270	7.34

Natural Gas Liquid Pipelines

#	Operator	Pipe Type	Length(mi)
1	ANR Pipeline Co.	Interstate	34.05

Oil & Natural Gas Pipelines (2015)

#	Owner	Operator	Type	NAICS Description	Commodity	Length(mi)
1	ANR Pipeline Co.	ANR Pipeline Co.	Gas Transmission	Pipeline Transportation of Natural Gas	Natural Gas	88.01
2	West Shore Pipe Line Co.	West Shore Pipe Line Co.	Product Lines	Pipeline Transportation of Refined Petroleum Products	Non-HVL Product	7.52
3	Wisconsin Public Service Corp.	Wisconsin Public Service Corp.	Gas Transmission	Pipeline Transportation of Natural Gas	Natural Gas	0.69

Marinas

#	Name	Address	City	Emergency Phone	Contact Phone	Waterbody	Count
1	Stop & Dock Marina	2510 W River St.	Two Rivers	920-683-4200	920-901-9701	West Twin River; Lake Michigan	1
2	Two Rivers Charter Fishing Association	2010 Rogers St.	Two Rivers	800-533-3382 (c)	800-533-3382	West Twin River; Lake Michigan	1
3	Seagull Marina	1400 Lake St.	Two Rivers	920-683-4200	920-794-7533; 920-793-3321	Lake Michigan	1
4	Beacon Marine	1600 12th St.	Two Rivers	920-683-4200	920-793-2715	Lake Michigan	1
5	Manitowoc Marina, LLC	425 Maritime Dr.	Manitowoc	920-683-4200	920-682-5117	Manitowoc River; Lake Michigan	1

Boat Access

#	Name	Operator	Waterbody	Latitude	Longitude	Count
1	English Lake Boat Ramp	Manitowoc County Planning & Parks Division	English Lake	44.04377	-87.78855	1
2	Harpt Lake Boat Ramp	Manitowoc County Planning & Parks Division	Harpt Lake	44.29816	-87.73255	1
3	Red Arrow Park Boat Ramp	City of Manitowoc Recreation Department	Lake Michigan	44.07772	-87.65595	1
4	Bullhead Lake Boat Ramp	Manitowoc County Planning & Parks Division	Bullhead Lake	44.10185	-88.03975	1
5	Carstens Lake Boat Ramp	Manitowoc County Planning & Parks Division	Carstens Lake	44.02383	-87.76594	1
6	Hartlaub Lake Boat Ramp	Manitowoc County Planning & Parks Division	HARTLAUB LAKE	44.04774	-87.73923	1
7	SILVER LAKE BOAT RAMP	Manitowoc County Planning & Parks Division	Silver Lake	44.0733	-87.73083	1
8	WILKE LAKE BOAT RAMP	Manitowoc County Planning & Parks Division	Wilke Lake	43.9665	-87.96228	1
9	Shoe Lake Boat Ramp	Manitowoc County Planning & Parks Division	Shoe Lake	43.94538	-87.98684	1
10	Cedar Lake Boat Ramp	Manitowoc County Planning & Parks Division	Cedar Lake	43.92151	-87.94229	1
11	Pigeon Lake Boat Ramp	Manitowoc County Planning & Parks Division	Pigeon Lake	43.9895	-87.86988	1
12	SPRING LAKE BOAT RAMP	Manitowoc County Planning & Parks Division	SPRING LAKE	43.96983	-87.89435	1
13	Horseshoe Lake Boat Ramp	Manitowoc County Planning & Parks Division	Horseshoe Lake	43.93311	-87.89069	1
14	Long Lake Boat Ramp	Manitowoc County Planning & Parks Division	Long Lake	44.14423	-88.03367	1
15	Hika Park Access	Village of Cleveland	Lake Michigan	43.91565	-87.7238	1
16	Weyers Lake Access	Manitowoc County Planning & Parks Division	Weyers Lake	44.0398	-87.73164	1
17	GASS LAKE BOAT RAMP	Manitowoc County Planning & Parks Division	Gass Lake	44.05427	-87.72967	1
18	Manitou City Park Boat Ramp	City of Manitowoc Parks & Recreation Dept.	Manitowoc River	44.10413	-87.68627	1
19	West Twin River Boat Ramp	Manitowoc County Planning & Parks Division	West Twin River	44.17414	-87.63571	1
20	Vets Park and Boat Launch	City of Two Rivers Parks & Recreation Dept.	West Twin River	44.14953	-87.57544	1

21	Paddlers Park	City of Two Rivers Parks & Recreation Dept.	East Twin River	44.15858	-87.56484	1
22	Two Creeks Access	Town of Two Creeks	Lake Michigan	44.30498	-87.54428	1
23	Tuma Lake Boat Ramp	Manitowoc County Planning & Parks Division	Tuma Lake	44.28586	-87.73537	1
24	Collins Marsh Carry-in	WI DNR	Mud Creek	44.11395	-87.97408	1
25	Clarks Mills Pond Ramp	Town of Cato	Manitowoc River	44.09345	-87.86292	1
26	Sisson Park Boat Ramp	City of Kiel Public Works Dept.	Sheboygan River	43.91979	-88.01403	1
27	Point Beach State Forest Kayak Site	WI DNR - Nat. Resource Property Supervisor	Lake Michigan	44.20118	-87.51015	1
28	Thiede Road Canoe Access	City of Two Rivers Parks & Recreation	Lake Michigan	44.13281	-87.59792	1
29	S. Lakeview Drive Carry-in	City of Manitowoc Parks & Recreation	Lake Michigan	44.08438	-87.65367	1

Non-navigational Dams

#	Name	Latitude	Longitude	Count
1	Kiel	43.912032648	-88.026901054	1
2	Rockville	43.92025313	-87.998374382	1
3	Neshoto	44.175861168	-87.65090511	1
4	Mishicot	44.2383222	-87.6415322	1
5	Millhome	43.894268381	-87.962981849	1
6	Clarks Mill	44.093138226	-87.862660615	1
7	Collins Marsh	44.08403602	-87.966220798	1
8	Eis	44.199453655	-87.661590845	1
9	Spring Valley	43.93691223	-87.842400897	1
10	Wilke Lake	43.970876707	-87.953606859	1
11	Brillion Watershed No.8	44.125562037	-88.037984913	1
12	Collins Wildlife Area	44.085676271	-87.969418276	1
13	Schimmels Mill	44.250329001	-87.657527863	1
14	Cato Falls Dam	44.099179325	-87.822752266	1
15	Collins Marsh Sub-Impoundment	44.11396964	-87.974203608	1
16	Rapids	44.0946807	-87.7047283	1