
APPENDIX C

Great Black Swamp Inland Zone Sub-Area County Fact Sheets

County Fact Sheets

The following counties are included in this appendix:

Adams County, IN

Allen County, IN

Dekalb County, IN

Noble County, IN

Steuben County, IN

Wells County, IN

Lenawee County, MI

Monroe County, MI

Allen County, OH

Auglaize County, OH

Crawford County, OH

Defiance County, OH

Erie County, OH

Fulton County, OH

Hancock County, OH

Hardin County, OH

Henry County, OH

Huron County, OH

Lorain County, OH

Lucas County, OH

Mercer County, OH

Ottawa County, OH

Paulding County, OH

Putnam County, OH

Sandusky County, OH

Seneca County, OH

Van Wert County, OH

Williams County, OH

Wood County, OH

Wyandot County, OH

County Fact Sheet Reports can be generated on the rrt5.org website using viewers which are located under the “[Interactive Mapping](#)” tab. All State Government Mapping Viewers contain a screening tool which generates the County Fact Sheet Reports.

County Fact Sheet Reports contain the following categories of information, when applicable, for each County.

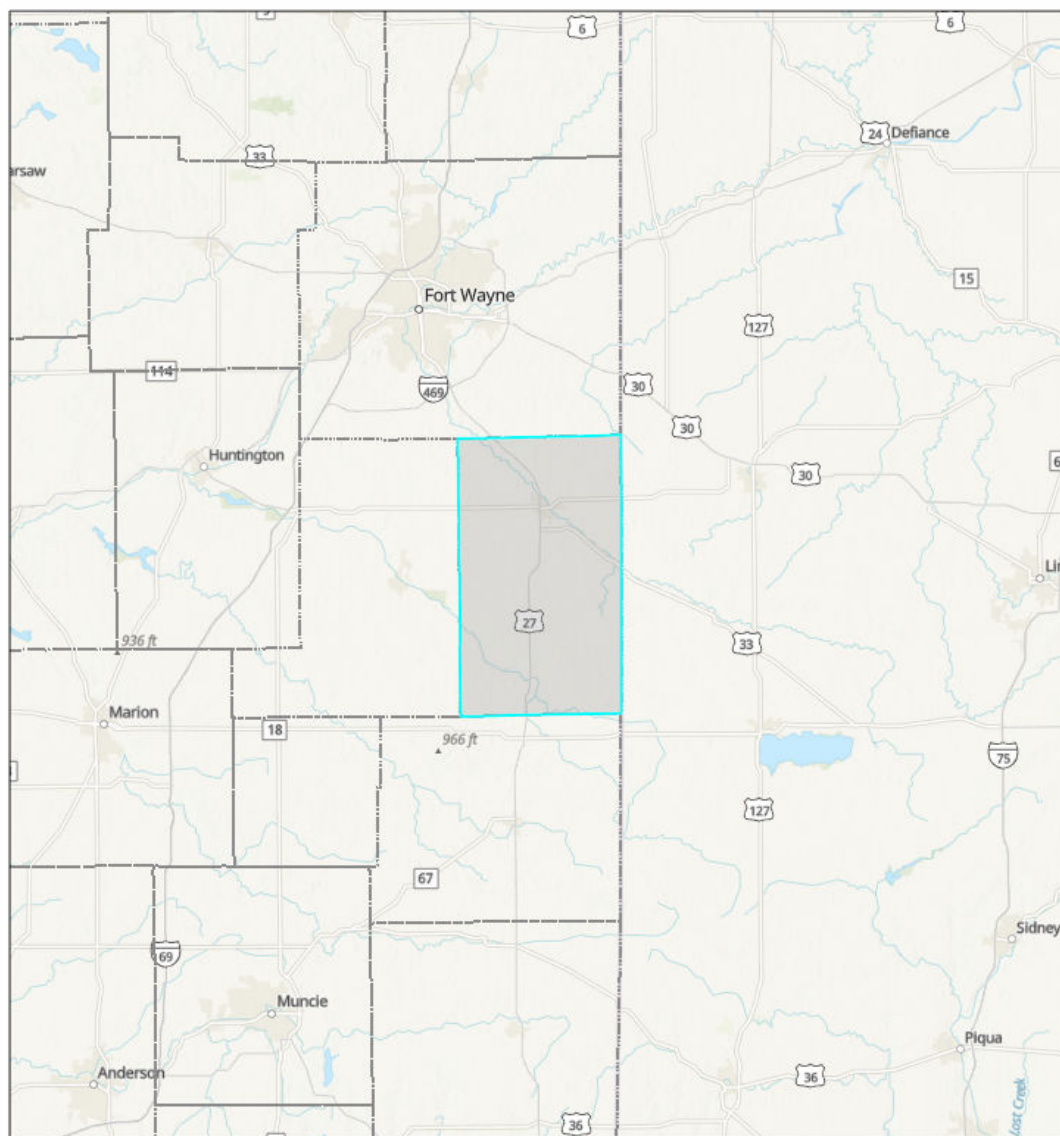
Local EOC	Public Health Departments	County Contacts
State Contacts	Major Cities/Towns	Tribal Lands
Hospitals	Urgent Care Facilities	Water Intakes
Wastewater Treatment Plants	Specially Designated Areas	Managed Lands
Other Environmentally Sensitive Areas	Historic Places	Archaeological Sites
Threatened and Endangered Species	Aboveground Storage Tank Facilities	Hazardous Materials Storage Facilities
Facility Response Plan (FRP) Facilities	Risk Management Plan (RMP) Facilities	EPLAN/TIER II Facilities
Railroads	Petroleum Pipelines	Oil and Natural Gas Pipelines
Marinas	Boat Access	Navigational Locks and Dams
Non-Navigational Dams	Rivers and Streams	Lakes and Ponds
Response Strategies		

Please note that information included in these reports may be incomplete or no longer accurate due to outdated database information. Also note that some categories of information may not be reported if the category does not apply for the chosen county (e.g., not all counties will have information on response strategies or will contain tribal land). Information should be verified as appropriate.

Area of Interest (AOI) Information

Area : 217,578.72 acres

Sep 1 2020 12:17:45 Central Daylight Time



 U.S. County Boundaries



Sources: Esri, Airbus DS, USGS, NGA, NASA, CGIAR, N Robinson, NCEAS, NLS, OS, NMA, Geodatasynthesen, Rijkswaterstaat, GSA, Geoland, FEMA, Intermap and the GIS user community, Sources: Esri, HERE, Garmin, FAO, NOAA, USGS, © OpenStreetMap contributors, and the GIS User Community, Upper Mississippi River Basin Association, Great Lakes Commission, USEPA

Summary

Name	Count	Area(acres)	Length(mi)
Local EOC	1	N/A	N/A
Public Health Departments	1	N/A	N/A
County Contacts	1	217,578.72	N/A
State Contacts	1	217,578.72	N/A
Major Cities and Towns	4	N/A	N/A
Tribal Lands	0	0	N/A
Tribal Lands (Cont'd)	0	0	N/A
Hospitals	1	N/A	N/A
Hospitals (Cont'd)	1	N/A	N/A
Urgent Care Facilities	0	N/A	N/A
Water Intakes	4	N/A	N/A
Water Intakes (Cont'd)	4	N/A	N/A
Wastewater Treatment Facilities	8	N/A	N/A
Special Designated Areas	1	150.64	N/A
Special Designated Areas (Cont'd)	1	150.64	N/A
Managed Lands	11	223.17	N/A
Managed Lands (Cont'd)	11	223.17	N/A
Other Environmentally Sensitive Areas	0	0	N/A
Other Environmentally Sensitive Areas (Cont'd)	0	0	N/A
Historic Places	8	N/A	N/A
Archaeological Sites	0	0	N/A
Threatened and Endangered Species	2	435,157.45	N/A
Aboveground Storage Tanks	1	N/A	N/A
Aboveground Storage Tanks (Cont'd)	1	N/A	N/A
Hazardous Materials Storage	28	N/A	N/A
Hazardous Materials Storage (Cont'd)	28	N/A	N/A
Facility Response Plan (FRP) Facilities	2	N/A	N/A
Risk Management Plan (RMP) Facilities	5	N/A	N/A
Railroads	2	N/A	6.95
Petroleum Pipelines	4	N/A	20.76
Oil and Natural Gas Pipelines	37	N/A	170.24
Marinas	0	N/A	N/A
Boat Access	2	N/A	N/A
Navigational Locks and Dams	0	N/A	N/A
Non-navigational Dams	3	N/A	N/A
Rivers and Streams	9	N/A	84.22
Lakes and Ponds	25	320.83	N/A

Response Strategies	0	N/A	N/A
Response Strategies (Cont'd)	0	N/A	N/A
Response Strategies (Cont'd)	0	N/A	N/A

Local EOC

#	Name	Address	City	Phone	Has Generator	Directions	Count
1	ADAMS COUNTY EMERGENCY MANAGEMENT AGENCY	313 SOUTH 1ST STREET	DECATUR	260-724-5320	Y	<i>No Data</i>	1

Public Health Departments

#	Name	Address	City	Phone	Website	Count
1	ADAMS COUNTY HEALTH DEPARTMENT	313 WEST JEFFERSON STREET	DECATUR	260-724-5326	<i>No Data</i>	1

County Contacts

#	County	Point of Contact	Emergency Management Phone	LEPC Chair	LEPC Phone	Local Health Department Phone	Area(acres)
1	Adams, Indiana	John August	260-724-5320	Leslie Marckel	260-724-7141	260-724-5326	217,578.72

State Contacts

#	State Emergency Management Phone	24-hr Emergency Management Phone	State Health Department Phone	Homeland Security	Area(acres)
1	317-232-3986	888-233-7745	317-233-1325	317-232-3986	217,578.72

Major Cities and Towns

#	Name	Population	Elevation (Feet)	Count
1	Berne	3999	846	1
2	Decatur	9405	801	1
3	Monroe	842	823	1
4	Geneva	1293	846	1

Hospitals

#	Name	Address	City	Phone	Type	Status	Count
1	ADAMS MEMORIAL HOSPITAL	1100 MERCER AVE	DECATUR	(260) 724-2145	CRITICAL ACCESS	OPEN	1

Hospitals (Cont'd)

#	Name	City	Trauma Level	Helipad	Number of Beds	Owner	Count
1	ADAMS MEMORIAL HOSPITAL	DECATUR	NOT AVAILABLE	Y	35	GOVERNMENT - LOCAL	1

Water Intakes

#	Name	Address	City	Emergency Phone	Phone	Waterbody	Count
1	Bunge North America, Inc.	1200 N 2nd St.	Decatur	260-609-3354	260-724-2101	St. Marys River	2
2	US Aggregates, Inc. - Linn Grove Quarry	6311 W SR 218	Bluffton	317-767-4694	317-874-4928	Linn Grove Quarry	1
3	US Aggregates, Inc. - Pleasant Mills Quarry	PO Box 345	Berne	317-767-4694	317-874-4928	Pleasant Mills Quarry	1

Water Intakes (Cont'd)

#	Name	Waterbody	Water Use	Intake Info	Location	Comments	Count
1	US Aggregates, Inc. - Linn Grove Quarry	Linn Grove Quarry	Industrial	1	N/A	1200 GPM	1
2	US Aggregates, Inc. - Pleasant Mills Quarry	Pleasant Mills Quarry	Industrial	1	N/A	1200 GPM	1
3	Bunge North America, Inc.	St. Marys River	Power Generation	2	N/A	800 GPM	1
4	Bunge North America, Inc.	St. Marys River	Power Generation	2	N/A	325 GPM	1

Wastewater Treatment Facilities

#	Name	Address	City	Waterbody	Count
1	BERNE WWTP	343 E 550 S	BERNE	WABASH RIVER	2
2	MONROE MUNICIPAL STP	S 000 RD	MONROE	SRVD BY BERNE	2
3	GENEVA WWTP	82 E SR 116	GENEVA	WABASH RIVER TO OHIO RIVER	2
4	DECATUR WWTP	1309 MONMOUTH RD	DECATUR	ST MARYS RIVER	2

Special Designated Areas

#	Name	Agency	Address	City	Emergency Phone	Phone	Area(acres)
1	Wabash River	Indiana Natural Resources Commission	N/A	N/A	317-232-8248	317-232-4699	150.64

Special Designated Areas (Cont'd)

#	Name	City	Category	Waterbody	Location	Comments	Area(acres)
1	Wabash River	N/A	Outstanding Resource Waters	Wabash River	Indiana/Ohio Line to confluence with the Ohio River including the Little River and the portage between the Little River and the Maumee River	No Data	150.64

Managed Lands

#	Name	Agency	Address	City	Emergency Phone	Contact Phone	Area(acres)
1	Limberlost Park	Adams Co. Park Board	Covered Bridge Rd.	Geneva	260-724-7141	260-724-2520	54.65
2	Kekionga Park	Decatur Park Board	Ketionga Park Dr.	Decatur	260-724-7141	260-724-2520	50.41
3	Baltzell-Lenhart Woods Nature Preserve	Indiana DNR Nature Preserves	Co. Rd. 200 N	Decatur	260-724-7141	317-232-4052	36.55
4	Munro Preserve (Acres)	Acres Land Trust	S 400 W & W 1100 S	Perryville	260-724-7141	260-637-2273	23.42
5	Bellmont Recreation Area	North Adams School Board	US Hwy 224	Decatur	260-724-7141	260-724-4777	18.26
6	Kekionga/Riverside Trailway	Decatur Park Board	Front St. and Monroe St.	Decatur	260-724-7141	260-724-2520	17.15
7	Fields Memorial Park	Adams Co. Park Board	6th & Short St.	Geneva	260-724-7141	260-724-2520	9.59
8	Limberlost Swamp Wetlands Preserve	Indiana DNR Nature Preserves	Co. Rd. 10 S	Geneva	260-724-7141; 260-726-8188	317-232-4052	4.60
9	Monroe City Park	Adams Co. Park Board	US Hwy 27	Monroe	260-724-7141	260-724-2520	4.39
10	Limberlost State Historic Site	Indiana DNR State Museum and Historic Sites	202 E 6th St.	Geneva	260-724-7141	260-368-7428	2.73
11	Linn Grove Park	Adams Co. Park Board	Park Dr.	Berne	260-724-7141	260-724-2520	1.43

Managed Lands (Cont'd)

#	Name	City	Category	Waterbody	Location	Comments	Area(acres)
1	Limberlost Park	Geneva	Regional Park	Wabash River	1/2 mile N of the town of Geneva	Open	54.65
2	Kekionga Park	Decatur	Regional Park	St. Marys River	Angus Dr. turns into Ketionga Dr.; Angus Dr. off of Mercer Ave.	Open	50.41
3	Baltzell-Lenhart Woods Nature Preserve	Decatur	State Nature Preserve	None	W of E 200 N and N 100 E intersection	Open	36.55
4	Munro Preserve (Acres)	Perryville	Nature Preserve	None	West of Geneva	Open	23.42
5	Bellmont Recreation Area	Decatur	Recreation Area	Koos Ditch	Located on US Highway 224 adjacent to the Bellmont High School tennis courts and across from the North Adams Community Schools Administrative offices	Open	18.26
6	Kekionga/Riverside Trailway	Decatur	Regional Trail	St. Marys River	Trail running from Monroe St. to railroad tracks.	Open	17.15
7	Fields Memorial Park	Geneva	Regional Park	None	SE of the Line and Main St intersection	Open	9.59
8	Limberlost Swamp Wetlands Preserve	Geneva	State Nature Preserve	Loblolly Creek; Burkhardt Creek	Outside of Geneva. Main St and CR 10 S	Restricted	4.60
9	Monroe City Park	Monroe	Regional Park	unnamed pond	Located in the City of Monroe just S of Decatur on US Highway 27.	Open	4.39
10	Limberlost State Historic Site	Geneva	State Historic Site	None	N/A	Open	2.73
11	Linn Grove Park	Berne	Regional Park	Wabash River	Three miles W of the town of Berne	Open	1.43

Historic Places

#	Name	Address	City	Emergency Phone	Contact Phone	Comments	Count
1	Bowers, John S. House	104 Marshall St.	Decatur	260-724-5345	317-232-1646	N/A	1
2	Porter, Gene Stratton, Cabin	200 E. 6th St.	Geneva	260-724-5345	317-232-1646	N/A	1
3	Colter, Ben, Polygonal Barn	See COMMENTS	Pleasant Mills	260-724-5345	317-232-1646	STREET: IN 101 E side, 06 mi S of jct w/Piqua Rd	1
4	Lenhart Farmhouse	6929 N. Piqua Rd.	Decatur	260-724-5345	317-232-1646	N/A	1
5	Adams County Courthouse	112 S. Second St.	Decatur	260-724-5345	317-232-1646	N/A	1
6	Dugan, Charles, House	420 W. Monroe St.	Decatur	260-724-5345	317-232-1646	N/A	1
7	Grand Rapids and Indiana Railroad Depot	111 N. 7th St.	Decatur	260-724-5345	317-232-1646	N/A	1
8	Ceylon Covered Bridge	See COMMENTS	Ceylon	260-724-5345	317-232-1646	STREET: CR 900 S over Wabash R in Limberlost County Park	1

Threatened and Endangered Species

#	Species	Status	Habitat	Area(acres)
1	Indiana bat	Endangered	Hibernation occurs in caves and mines, with swarming in surrounding wooded areas. Summer roosting and foraging habitat occurs in wooded stream corridors and in bottomland and upland forests and woods.	217,578.72
2	Northern long-eared bat	Threatened	Hibernates in caves and mines - swarming in surrounding wooded areas in autumn. Roosts and forages in upland forests and woods.	217,578.72

Aboveground Storage Tanks

#	Name	Address	City	Emergency Phone	Contact Phone	Waterbody	Count
1	Bunge North America - Decatur	1200 N 2nd St.	Decatur	260-724-2101	260-724-2101	St. Mary's River	1

Aboveground Storage Tanks (Cont'd)

#	Name	City	Products	Oil Volume	Oil Tanks	Comments	Count
1	Bunge North America - Decatur	Decatur	Soybean oil, canola oil, cotton seed oil, diesel	20000000	114	N/A	1

Hazardous Materials Storage

#	Name	Address	City	Emergency Phone	Emergency Contact	Local Contact	Count
1	Bellmont Senior High School	1000 E North Adams Dr	Decatur	260-724-5345	Sheriff Dispatch	John August, 260-724-5320	1
2	United Telephone Co. Indiana D/B/A Century Link Berne Co.	95 Water St	Berne	260-724-5345	Sheriff Dispatch	John August, 260-724-5320	1
3	Red Gold - Geneva	705 Williams St	Geneva	260-724-5345	Sheriff Dispatch	John August, 260-724-5320	1
4	Elkhart Products Corp. - Geneva	700 Rainbow Rd	Geneva	260-724-5345	Sheriff Dispatch	John August, 260-724-5320	1
5	Decatur Water Plant 2	1815 Winchester St	Decatur	260-724-5345	Sheriff Dispatch	John August, 260-724-5320	1
6	Harvest Land Co-Op - Decatur Agriculture Center	1966 W US Hwy 224	Decatur	260-724-5345	Sheriff Dispatch	John August, 260-724-5320	1
7	Helena Chemical - Berne	205 E Parr Rd	Berne	260-724-5345	Sheriff Dispatch	John August, 260-724-5320	1
8	Land O Sun Dairies D/B/A Dean Foods Of Decatur	400 Chamber Dr	Decatur	260-724-5345	Sheriff Dispatch	John August, 260-724-5320	1
9	Bunge North America East	1200 N 2nd St	Decatur	260-724-5345	Sheriff Dispatch	John August, 260-724-5320	1
10	Thunderbird Products	2200 W Monroe St	Decatur	260-724-5345	Sheriff Dispatch	John August, 260-724-5320	1
11	Decatur Water Department	311 E Monroe St	Decatur	260-724-5345	Sheriff Dispatch	John August, 260-724-5320	1
12	Harvest Land Co-Op - Williams Agriculture Center	1988 W CR 1200 N	Decatur	260-724-5345	Sheriff Dispatch	John August, 260-724-5320	1
13	Micromatic, Llc	525 Berne St	Berne	260-724-5345	Sheriff Dispatch	John August, 260-724-5320	1
14	Fcc Adams, Llc	936 E Parr Rd	Berne	260-724-5345	Sheriff Dispatch	John August, 260-724-5320	1
15	Berne Swimming Pool	955 HENDRICKS ST	Berne	260-724-5345	Sheriff Dispatch	John August, 260-724-5320	1
16	Reidenbach Equipment	1491 S 13TH ST	Decatur	260-724-5345	Sheriff Dispatch	John August, 260-724-5320	1
17	Ficosa North America Corporation	917 Liechty Rd	Berne	260-724-5345	Sheriff Dispatch	John August, 260-724-5320	1
18	Monroe Public Water Supply	102 E Walnut St	Monroe	260-724-5345	Sheriff Dispatch	John August, 260-724-5320	1
19	Geneva Water Plant	200 W 5th St	Geneva	260-724-5345	Sheriff Dispatch	John August, 260-724-5320	1
20	Berne Water Works	158 W FRANKLIN ST	Berne	260-724-5345	Sheriff Dispatch	John August, 260-724-5320	1
21	Swissland Milk Company Incorporated	818 WELTY ST	Berne	260-724-5345	Sheriff Dispatch	John August, 260-724-5320	1
22	Zwick Sefton & Jahn Funeral Homes	520 N 2ND ST	Decatur	260-724-5345	Sheriff Dispatch	John August, 260-724-5320	1

23	United Telephone Company Indiana Dba Century Link Decatur Mdo	248 W Monroe St	Decatur	260-724-5345	Sheriff Dispatch	John August, 260-724-5320	1
24	Townsend's Tire Service Incorporated	104 BELLMONT RD	Decatur	260-724-5345	Sheriff Dispatch	John August, 260-724-5320	1
25	Monroe Grain & Supply	102 E WASHINGTON ST	Monroe	260-724-5345	Sheriff Dispatch	John August, 260-724-5320	1
26	Zurcher Tire Company Incorporated	101 N Polk St	Monroe	260-724-5345	Sheriff Dispatch	John August, 260-724-5320	1
27	Berne City Waste Water Treatment Plant Site 1	343 E CR 550 S	Berne	260-724-5345	Sheriff Dispatch	John August, 260-724-5320	1
28	Fleetwood Rv Incorporated 44	1031 US Hwy 224 E	Decatur	260-724-5345	Sheriff Dispatch	John August, 260-724-5320	1

Hazardous Materials Storage (Cont'd)

#	Name	City	Contact Phone	Materials/CAS	Count
1	Bellmont Senior High School	Decatur	260-724-7146	7681529, 7647010	1
2	United Telephone Co. Indiana D/B/A Century Link Berne Co.	Berne	407-889-6590	7664939	1
3	Red Gold - Geneva	Geneva	260-368-9017 3801	79210, 108918, 7697372	1
4	Elkhart Products Corp. - Geneva	Geneva	260-368-7246	7664417, 7664939	1
5	Decatur Water Plant 2	Decatur	260-724-7171	7782505	1
6	Harvest Land Co-Op - Decatur Agriculture Center	Decatur	765-561-2306	7664417	1
7	Helena Chemical - Berne	Berne	901-761-0050	13071799, 60515, 7664417	1
8	Land O Sun Dairies D/B/A Dean Foods Of Decatur	Decatur	260-724-2136	7664417, 7664939, 7697372	1
9	Bunge North America East	Decatur	260-724-2101	7664939, 67663, 7782505, 7722841, 7664417, 20859738	1
10	Thunderbird Products	Decatur	260-724-9111	7664939	1
11	Decatur Water Department	Decatur	260-724-7171	7782505	1
12	Harvest Land Co-Op - Williams Agriculture Center	Decatur	765-561-2306	1563662, 7664417	1
13	Micromatic, Llc	Berne	260-589-2136	7664939	1
14	Fcc Adams, Llc	Berne	260-726-8023	7664939	1
15	Berne Swimming Pool	Berne	260-589-3501	7782505, 7647010	1
16	Reidenbach Equipment	Decatur	260-724-9191	7664939	1
17	Ficosa North America Corporation	Berne	260-589-8600	7664939	1
18	Monroe Public Water Supply	Monroe	812-743-2976	7782505	1
19	Geneva Water Plant	Geneva	315-789-5755	7782505	1
20	Berne Water Works	Berne	260-589-3440	7782505	1
21	Swissland Milk Company Incorporated	Berne	260-589-2671	7664417	1
22	Zwick Sefton & Jahn Funeral Homes	Decatur	260-724-9164	50000	1
23	United Telephone Company Indiana Db Century Link Decatur Mdo	Decatur	407-889-5690	7664939	1
24	Townsend's Tire Service Incorporated	Decatur	260-724-7171	7664939	1
25	Monroe Grain & Supply	Monroe	260-692-6176	20859738	1
26	Zurcher Tire Company Incorporated	Monroe	260-692-6171	7664939	1
27	Berne City Waste Water Treatment Plant Site 1	Berne	260-589-3425	7446095, 7782505	1
28	Fleetwood Rv Incorporated 44	Decatur	260-728-2121	7664939	1

Facility Response Plan (FRP) Facilities

#	Name	Address	City	Facility Registry Service Report	Count
1	BUCKEYE PARTNERS, ST. MARY'S RIVER RELEASE SITE	ST.MARYS RIVER NEAR DECATUR	DECATUR	https://ofmpub.epa.gov/frs_public2/fii_query_detail_disp_program_facility?p_registry_id=110070379443	1
2	BUNGE NORTH AMERICA EAST LLC	1200 N 2ND ST	DECATUR	https://ofmpub.epa.gov/frs_public2/fii_query_detail_disp_program_facility?p_registry_id=110000400325	1

Risk Management Plan (RMP) Facilities

#	Name	Address	City	Facility Registry Service Report	Count
1	ADAMS COUNTY CO OP FERTILIZER & AHEMICAL	221W 100S	MONROE	https://ofmpub.epa.gov/frs_public2/fii_query_detail_disp_program_facility?p_registry_id=110000711481	1
2	HELENA AGRI-ENTERPRISES, LLC - BERNE, IN FACILITY	205 E PARR RD	BERNE	https://ofmpub.epa.gov/frs_public2/fii_query_detail_disp_program_facility?p_registry_id=110000533021	1
3	DOLCO PACKAGING	2110 PATTERSON ST	DECATUR	https://ofmpub.epa.gov/frs_public2/fii_query_detail_disp_program_facility?p_registry_id=110000544251	1
4	DECATUR AG CENTER	1966 W US 224	DECATUR	https://ofmpub.epa.gov/frs_public2/fii_query_detail_disp_program_facility?p_registry_id=110000711695	1
5	SUIZA DAIRY GROUP, LLC	400 S CHAMBERS INDUSTRIAL DR	DECATUR	https://ofmpub.epa.gov/frs_public2/fii_query_detail_disp_program_facility?p_registry_id=110000557120	1

Railroads

#	Railroad	Emergency Phone	Contact Phone	Class	Length(mi)
1	Chicago, Ft. Wayne & Eastern Railroad	800-979-4958	260-267-9346	No Data	6.95

Petroleum Pipelines

#	Name	System	Emergency Phone	Contact Phone	Length(mi)
1	Buckeye Partners, LP	LA402XB	800-331-4115	800-432-4960	15.03
2	Buckeye Partners, LP	XB003LA	800-331-4115	800-432-4960	5.74

Oil and Natural Gas Pipelines

#	Name	System	Description	Length(mi)
1	ANR Pipeline Co.	ANR	Natural Gas Pipeline	47.22
2	Panhandle Eastern Pipe Line Co.	Zionsville Discharge	Natural Gas Pipeline	42.85
3	Northern Indiana Public Service Co.	<i>No Data</i>	Natural Gas Pipeline	36.69
4	Buckeye Partners, LP	Buckeye	Refined Petroleum Pipeline	30.34
5	Northern Indiana Public Service Co.	N600	Natural Gas Pipeline	13.14

Boat Access

#	Name	Operator	Waterbody	Latitude	Longitude	Count
1	Kekionga Park	Decatur Parks Dept.	Kekionga Park	40.8233	-84.9138	1
2	Kekionga Pond	Decatur Parks Dept.	Kekionga Pond	40.81779797	-84.90755884	1

Non-navigational Dams

#	Name	Latitude	Longitude	Count
1	Saddle Lake Dam	40.8564999998	-84.8994000005	1
2	Lake Of The Woods Dam	40.6057999991	-84.96	1
3	Rainbow Lake Dam	40.6026000008	-84.9455000004	1

Rivers and Streams

#	Name	Feature	Length(mi)
1	Blue Creek	Stream	23.23
2	Saint Marys River	Stream	19.69
3	<i>No Data</i>	Stream	18.76
4	<i>No Data</i>	Canal	11.16
5	Little Blue Creek	Stream	6.40
6	Loblolly Creek	Stream	2.12
7	Little Blue Creek	Stream Intermittent	1.69
8	Limberlost Creek	Stream	1.17

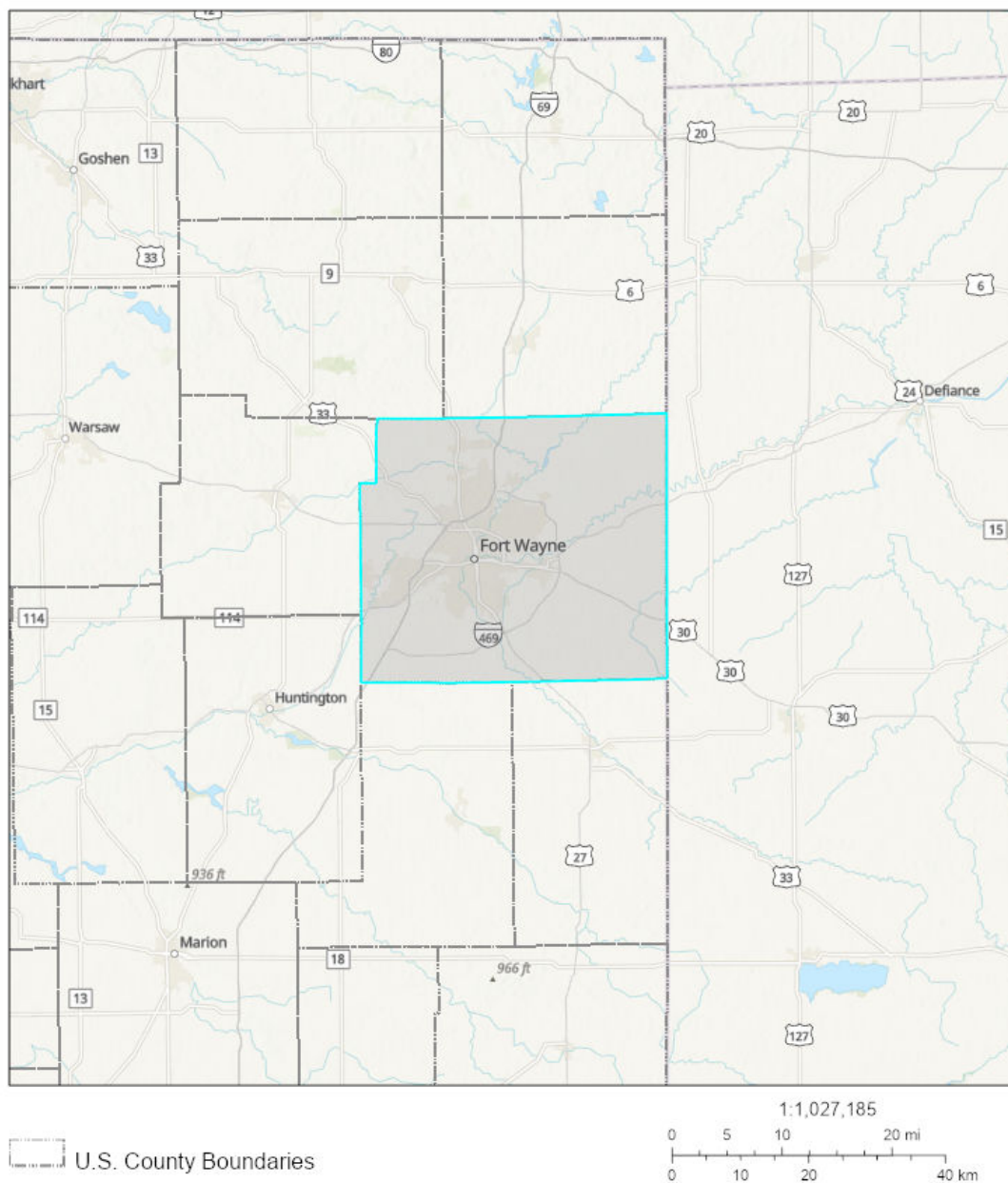
Lakes and Ponds

#	Name	Description	Area(acres)
1	<i>No Data</i>	Lake/Pond: Hydrographic Category = Perennial	288.96
2	Saddle Lake	Lake/Pond: Hydrographic Category = Perennial	15.42
3	Meyer Lake	Lake/Pond: Hydrographic Category = Perennial	14.35
4	Pine Lake	Lake/Pond: Hydrographic Category = Perennial	2.09

Area of Interest (AOI) Information

Area : 422,414 acres

Sep 1 2020 14:9:42 Central Daylight Time



Sources: Esri, Airbus DS, USGS, NGA, NASA, CGIAR, N Robinson, NCEAS, NLS, OS, NMA, Geodatasynthese, Rijkswaterstaat, GSA, Geoland, FEMA, Intermap and the GIS user community, Sources: Esri, HERE, Garmin, FAO, NOAA, USGS, © OpenStreetMap contributors, and the GIS User Community, Upper Mississippi River Basin Association, Great Lakes Commission, USEPA

Summary

Name	Count	Area(acres)	Length(mi)
Local EOC	1	N/A	N/A
Public Health Departments	1	N/A	N/A
County Contacts	1	422,414.00	N/A
State Contacts	1	422,414.00	N/A
Major Cities and Towns	10	N/A	N/A
Tribal Lands	0	0	N/A
Tribal Lands (Cont'd)	0	0	N/A
Hospitals	12	N/A	N/A
Hospitals (Cont'd)	12	N/A	N/A
Urgent Care Facilities	5	N/A	N/A
Water Intakes	10	N/A	N/A
Water Intakes (Cont'd)	10	N/A	N/A
Wastewater Treatment Facilities	16	N/A	N/A
Special Designated Areas	9	387.31	N/A
Special Designated Areas (Cont'd)	9	387.31	N/A
Managed Lands	80	2,953.65	N/A
Managed Lands (Cont'd)	80	2,953.65	N/A
Other Environmentally Sensitive Areas	1	87.63	N/A
Other Environmentally Sensitive Areas (Cont'd)	1	87.63	N/A
Historic Places	38	N/A	N/A
Archaeological Sites	0	0	N/A
Threatened and Endangered Species	4	1,689,655.98	N/A
Aboveground Storage Tanks	3	N/A	N/A
Aboveground Storage Tanks (Cont'd)	3	N/A	N/A
Hazardous Materials Storage	174	N/A	N/A
Hazardous Materials Storage (Cont'd)	174	N/A	N/A
Facility Response Plan (FRP) Facilities	3	N/A	N/A
Risk Management Plan (RMP) Facilities	21	N/A	N/A
Railroads	45	N/A	138.70
Petroleum Pipelines	0	N/A	0
Oil and Natural Gas Pipelines	115	N/A	302.58
Marinas	0	N/A	N/A
Boat Access	11	N/A	N/A
Navigational Locks and Dams	0	N/A	N/A
Non-navigational Dams	13	N/A	N/A
Rivers and Streams	36	N/A	175.25
Lakes and Ponds	89	1,860.55	N/A

Response Strategies	0	N/A	N/A
Response Strategies (Cont'd)	0	N/A	N/A
Response Strategies (Cont'd)	0	N/A	N/A

Local EOC

#	Name	Address	City	Phone	Has Generator	Directions	Count
1	FORT WAYNE - ALLEN COUNTY HOMELAND SECURITY EMERGENCY MANAGEMENT AGENCY	7602 PATRIOT XING	FORT WAYNE	260-439-8300	Y	<i>No Data</i>	1

Public Health Departments

#	Name	Address	City	Phone	Website	Count
1	FORT WAYNE- ALLEN COUNTY HEALTH DEPARTMENT	1 EAST MAIN STREET	FORT WAYNE	260-449-7561	<i>No Data</i>	1

County Contacts

#	County	Point of Contact	Emergency Management Phone	LEPC Chair	LEPC Phone	Local Health Department Phone	Area(acres)
1	Allen, Indiana	Bernier Beier	260-449-4663	Bernie Beier	260-449-3000	260-449-7561	422,414.00

State Contacts

#	State Emergency Management Phone	24-hr Emergency Management Phone	State Health Department Phone	Homeland Security	Area(acres)
1	317-232-3986	888-233-7745	317-233-1325	317-232-3986	422,414.00

Major Cities and Towns

#	Name	Population	Elevation (Feet)	Count
1	Fort Wayne	253691	810	1
2	New Haven	14794	758	1
3	Leo-Cedarville	3603	797	1
4	Monroeville	1235	791	1
5	Grabill	1053	817	1
6	Huntertown	4810	833	1
7	Woodburn	1520	748	1
8	Zanesville	600	814	1
9	Harlan	1634	784	1
10	Hoagland	821	823	1

Hospitals

#	Name	City	Count
1	VIBRA HOSPITAL OF FORT WAYNE	FORT WAYNE	2
2	DUPONT HOSPITAL LLC	FORT WAYNE	1
3	ORTHOPAEDIC HOSPITAL AT PARKVIEW NORTH LLC	FORT WAYNE	1
4	VA MEDICAL CENTER - FORT WAYNE CAMPUS	FORT WAYNE	1
5	REHABILITATION HOSPITAL OF FORT WAYNE GENERAL PAR	FORT WAYNE	1
6	PARKVIEW REGIONAL MEDICAL CENTER	FORT WAYNE	1
7	SELECT SPECIALTY HOSPITAL-FORT WAYNE	FORT WAYNE	1
8	PARK CENTER, INC	FORT WAYNE	1
9	LUTHERAN HOSPITAL OF INDIANA	FORT WAYNE	1
10	ST JOSEPH HOSPITAL	FORT WAYNE	1
11	THE ORTHOPAEDIC HOSPITAL OF LUTHERAN HEALTH NETWOR	FORT WAYNE	1

Hospitals (Cont'd)

#	Name	City	Trauma Level	Helipad	Number of Beds	Owner	Count
1	DUPONT HOSPITAL LLC	FORT WAYNE	NOT AVAILABLE	Y	131	PROPRIETARY	1
2	ORTHOPAEDIC HOSPITAL AT PARKVIEW NORTH LLC	FORT WAYNE	NOT AVAILABLE	Y	37	PROPRIETARY	1
3	VA MEDICAL CENTER - FORT WAYNE CAMPUS	FORT WAYNE	NOT AVAILABLE	N	-999	GOVERNMENT - FEDERAL	1
4	REHABILITATION HOSPITAL OF FORT WAYNE GENERAL PAR	FORT WAYNE	NOT AVAILABLE	N	36	PROPRIETARY	1
5	VIBRA HOSPITAL OF FORT WAYNE	FORT WAYNE	NOT AVAILABLE	N	24	PROPRIETARY	1
6	PARKVIEW REGIONAL MEDICAL CENTER	FORT WAYNE	LEVEL II, LEVEL II PEDIATRIC	Y	650	NON-PROFIT	1
7	VIBRA HOSPITAL OF FORT WAYNE	FORT WAYNE	NOT AVAILABLE	Y	48	PROPRIETARY	1
8	SELECT SPECIALTY HOSPITAL-FORT WAYNE	FORT WAYNE	NOT AVAILABLE	Y	32	PROPRIETARY	1
9	PARK CENTER, INC	FORT WAYNE	NOT AVAILABLE	N	16	NON-PROFIT	1
10	LUTHERAN HOSPITAL OF INDIANA	FORT WAYNE	LEVEL II, LEVEL II PEDIATRIC	Y	396	PROPRIETARY	1
11	ST JOSEPH HOSPITAL	FORT WAYNE	NOT AVAILABLE	Y	145	PROPRIETARY	1
12	THE ORTHOPAEDIC HOSPITAL OF LUTHERAN HEALTH NETWORK	FORT WAYNE	NOT AVAILABLE	N	43	PROPRIETARY	1

Urgent Care Facilities

#	Name	Address	Address2	City	Phone	Directions	Count
1	REDIMED CLINIC - NORTHEAST	3717 MAPLECREST ROAD	<i>No Data</i>	FORT WAYNE	260-486-7334	SOUTHWEST QUADRANT OF THE INTERSECTION OF TRIER RD AND MAPLECREST RD	1
2	REDIMED CLINIC - SOUTHWEST	7333 WEST JEFFERSON BOULEVARD	<i>No Data</i>	FORT WAYNE	260-435-7334	ON THE SE SIDE OF W JEFFERSON BLVD ABOUT .1 MILES NE OF THE INTERSECTION OF ENGLE RD AND W JEFFERSON BLVD.	1
3	REDIMED CLINIC - NORTH	11635 COLDWATER ROAD	<i>No Data</i>	FORT WAYNE	260-637-1661	WEST SIDE OF COLDWATER ROAD BETWEEN BADIAC RD AND CANDLEWOOD WAY	1
4	MED-I-QWIK	1719 CREMER AVENUE	<i>No Data</i>	FORT WAYNE	260-490-9150	ON THE SW CORNER OF CREMER AVE AND LIMA RD.	1
5	US HEALTHWORKS MEDICAL GROUP - FORT WAYNE	302 EAST JEFFERSON BOULEVARD	<i>No Data</i>	FORT WAYNE	260-426-2644	ON THE SE CORNER OF E JEFFERSON BLVD AND BARR ST.	1

Water Intakes

#	Name	Waterbody	Count
1	Fort Wayne Water Utility	Saint Joseph River	3
2	Hanson Aggregates - Ardmore Quarry	Quarry 2	1
3	Hanson Aggregates - Ardmore Quarry	Quarry 1	1
4	Stone Street Quarries, Inc.	Unnamed Pit	1
5	Hanson Aggregates - Ardmore Quarry	Yarde Ditch	1
6	Hanson Aggregates - Ardmore Quarry	Quarry 3	1
7	Hanson Aggregates - Ardmore Quarry	Unnamed Pit	1
8	Hanson Aggregates - Midwest Quarry	Quarry Pit	1

Water Intakes (Cont'd)

#	Name	Waterbody	Water Use	Intake Info	Location	Comments	Count
1	Fort Wayne Water Utility	Saint Joseph River	Public Water Supply	1	Downtown Ft. Wayne, on the St. Joseph River	13889 GPM	1
2	Fort Wayne Water Utility	Saint Joseph River	Public Water Supply	1	N/A	50000 GPM	1
3	Hanson Aggregates - Ardmore Quarry	Quarry 2	Industrial	4	N/A	1623 GPM	1
4	Fort Wayne Water Utility	Saint Joseph River	Public Water Supply	1	N/A	7639 GPM	1
5	Hanson Aggregates - Ardmore Quarry	Quarry 1	Industrial	4	N/A	1395 GPM	1
6	Stone Street Quarries, Inc.	Unnamed Pit	Industrial	1	N/A	1400 GPM	1
7	Hanson Aggregates - Ardmore Quarry	Yarde Ditch	Industrial	4	N/A	1000 GPM	1
8	Hanson Aggregates - Ardmore Quarry	Quarry 3	Industrial	4	N/A	1600 GPM	1
9	Hanson Aggregates - Ardmore Quarry	Unnamed Pit	Industrial	1	Lower Huntington & Coverdale Rd	2100 GPM	1
10	Hanson Aggregates - Midwest Quarry	Quarry Pit	Industrial	1	N/A	2300 GPM	1

Wastewater Treatment Facilities

#	Name	Address	City	Waterbody	Count
1	WOODBURN WWTP, CITY OF	23304 TILE MILL RD	WOODBURN	MAUMEE R TO ST MARYS RIVER	2
2	FORT WAYNE WWTP	2601 DWENGER AVE	FORT WAYNE	MAUMEE R TO ST MARYS RIVER	2
3	HUNTERTOWN WWTP, TOWN OF	TOWN OF HUNTERTOWN	HUNTERTOWN	CEDAR CR VIA WILLOW CREEK	2
4	LAKE DALECARLIA RWD WWTP	4819 A MAIN ST	LOWELL	CEDAR CR TO KANKAKEE RIVER	2
5	MONROEVILLE WWTP	200 UTILITY DR	MONROEVILLE	AUGLAISE VIA FLATROCK CR VIA LEPPER	2
6	NEW HAVEN WWTP	RUFUS ST N & RAILROAD TRACKS	NEW HAVEN	MAUMEE R VIA MARTIN DITCH	2
7	HOAGLAND WWTP	MINNICH AND FLATROCK RD	HOAGLAND	LE/MAUMEE R/ST MARYS R/HOUK DITCH	2
8	GRABILL, TOWN OF	13737 MAIN ST	GRABILL	ST JOSEPH R VIA WHITMER DITCH	2

Special Designated Areas

#	Name	City	Area(acres)
1	Bicentennial Woods Nature Preserve	Huntertown	80.10
2	Little River	N/A	50.95
3	McNabb-Walter Nature Preserve	Spencerville	47.50
4	Vandolah Nature Preserve	Leo	46.84
5	Popp (Emanuel M.) Nature Preserve	Cedar Creek Twp	42.53
6	Barrett Oak Hill Nature Preserve	Garrett	37.05
7	Mengerson Nature Reserve	Ft. Wayne	36.41
8	Fogwell Forest	Wayne Twp	28.45
9	Little Cedar Creek Wildlife Sanctuary	Huntertown	17.48

Special Designated Areas (Cont'd)

#	Name	City	Category	Waterbody	Location	Comments	Area(acres)
1	Bicentennial Woods Nature Preserve	Huntertown	Local Land Trust Preserve	Willow Creek	N/A	Open	80.10
2	Little River	N/A	Outstanding Resource Waters	Little River	Source to confluence with the Wabash River	<i>No Data</i>	50.95
3	McNabb-Walter Nature Preserve	Spencerville	Private Nature Preserve	St. Joseph River	SE side of David Rd, just past Fisher Creek	Open	47.50
4	Vandolah Nature Preserve	Leo	Private Nature Preserve	Cedar Creek	Tother Rd is off Vandolah Rd between I-69 and Tonkel Rd	Open	46.84
5	Popp (Emanuel M.) Nature Preserve	Cedar Creek Twp	Private Nature Preserve	Ely Run	Off Tonkel Rd, between Popp Rd and Union Chapel Rd	Restricted	42.53
6	Barrett Oak Hill Nature Preserve	Garrett	Local Land Trust Preserve	Little Cedar Creek	County Rd 327 and County Rd 68	<i>No Data</i>	37.05
7	Mengerson Nature Reserve	Ft. Wayne	Private Nature Preserve	None	SR 37 between Maplecrest and Schmucker Dr	Open	36.41
8	Fogwell Forest	Wayne Twp	Private Nature Preserve	None	Whippoorwill Dr is off Lower Huntington Rd, E of Branstrator Rd	Open	28.45
9	Little Cedar Creek Wildlife Sanctuary	Huntertown	Private Nature Preserve	Little Cedar Creek	N/A	Closed	17.48

Managed Lands

#	Name	City	Area(acres)
1	Fox Island Park	Fort Wayne	604.97
2	Franke Park	Fort Wayne	292.67
3	Metea Park	Fort Wayne	280.97
4	Foster Park	Fort Wayne	216.23
5	Buckner Farm Park	Fort Wayne	199.55
6	Kreager Park	Fort Wayne	176.71
7	McMillen Park	Fort Wayne	164.62
8	Lindenwood Nature Preserve	Fort Wayne	87.73
9	Dustin Nature Preserve	Perry Twp	85.18
10	Bicentennial Woods Nature Preserve	Huntertown	80.10
11	Swinney Park	Fort Wayne	79.45
12	Tilman Park	Fort Wayne	68.19
13	Cedar Creek/Rodenbeck Nature Preserve	Huntertown	48.53
14	Bob Arnold Northside Park	Fort Wayne	38.48
15	Barrett Oak Hill Nature Preserve	Garrett	37.05
16	Lawton Park	Fort Wayne	35.57
17	Memorial Park	Fort Wayne	33.54
18	Havenhurst Park	New Haven	27.84
19	Rockhill Park	Fort Wayne	26.51
20	Camp McMillan	Huntertown	26.15
21	Moser Park	New Haven	24.98
22	Lakeside Park	Fort Wayne	23.98
23	Bloomingtondale Park	Fort Wayne	20.35
24	Weisser Park	Fort Wayne	19.06
25	Vesey Park	Fort Wayne	18.95
26	Cedar Creek Heron Rookery Nature Preserve 2	Huntertown	18.04
27	Little Cedar Creek Wildlife Sanctuary Nature Preserve	Huntertown	17.48
28	Lions Park	Fort Wayne	14.36
29	Foxfire Woods Nature Preserve	Leo	13.72
30	Hamilton Park	Fort Wayne	13.21
31	Ivan Lebamoff Reservoir Park	Fort Wayne	13.16
32	Headwaters Park East	Fort Wayne	11.45
33	Jury Park	New Haven	11.00
34	Headwaters Park West	Fort Wayne	10.38
35	McCormick Park	Fort Wayne	9.55
36	Ft. Wayne River Greenway	Fort Wayne	9.10
37	Daryl B Cobin Memorial	Fort Wayne	6.32
38	Justin Study Park	Fort Wayne	5.84
39	Gren Park	Fort Wayne	5.61
40	Guldlin Park	Fort Wayne	5.42

41	Foellinger Freimann Botanical Conservatory	Fort Wayne	4.81
42	Rea Park	Fort Wayne	4.49
43	St. Mary's River Greenway	Fort Wayne	4.40
44	Packard Park	Fort Wayne	4.13
45	Historic Old Fort	Fort Wayne	3.99
46	McCulloch Park	Fort Wayne	3.86
47	Maumee River Overlook	Maumee Twp.	3.79
48	Camp Allen Playground	Fort Wayne	3.74
49	Freimann Square	Fort Wayne	3.66
50	East Central Park	Fort Wayne	3.61
51	Maumee Roadside Park	New Haven	3.55
52	Jehl Park	Fort Wayne	3.53
53	Cooks Landing	Fort Wayne	2.65
54	Hanna Homestead Park	Fort Wayne	2.54
55	Moody Park	Fort Wayne	2.47
56	Community Center	Fort Wayne	1.80
57	Roosevelt Park	Fort Wayne	1.47
58	Courthouse Green Park	Fort Wayne	1.42
59	Klug Park	Fort Wayne	1.25
60	Albert G. Jennings Center	Fort Wayne	1.13
61	Robert E Meyers Park	Fort Wayne	1.10
62	Nuckols Memorial Park	Fort Wayne	1.08
63	Bowser Playground	Fort Wayne	0.93
64	Williams Park	Fort Wayne	0.74
65	Griswold Street Playlot	Fort Wayne	0.72
66	Miner Playground	Fort Wayne	0.69
67	Turpie Playlot	Fort Wayne	0.60
68	Bass Playground	Fort Wayne	0.54
69	Zeis Park	Fort Wayne	0.53
70	Brackenridge Street Block Park	Fort Wayne	0.38
71	Boone Street Block Park	Fort Wayne	0.34
72	Summit Street Block Park	Fort Wayne	0.34
73	Eastside Playlot	Fort Wayne	0.31
74	Old Fort Park	Fort Wayne	0.26
75	Thieme Drive Overlook	Fort Wayne	0.23
76	John Street Block Park	Fort Wayne	0.18
77	Wells Street Park	Fort Wayne	0.12
78	Japanese Friendship Garden	Fort Wayne	0.10
79	West Central Playlot	Fort Wayne	0.09
80	Orff Park	Fort Wayne	0.07

Managed Lands (Cont'd)

#	Name	City	Category	Waterbody	Location	Comments	Area(acres)
1	Fox Island Park	Fort Wayne	Regional Park	unnamed waterbodies	Close to SR 3 and Yohne Rd Intersection	Open	604.97
2	Franke Park	Fort Wayne	Regional Park	Spy Run Creek	N/A	Open	292.67
3	Metea Park	Fort Wayne	Regional Park	Cedar Creek	N/A	Open	280.97
4	Foster Park	Fort Wayne	Regional Park	St. Marys River	N/A	Open	216.23
5	Buckner Farm Park	Fort Wayne	Park	Flaugh Ditch	Fort Wayne	Open	199.55
6	Kreager Park	Fort Wayne	Regional Park	Maumee River	East of Maysville Rd	Open	176.71
7	McMillen Park	Fort Wayne	City Park	None	Hessen Cassel and Oxford	Open Access	164.62
8	Lindenwood Nature Preserve	Fort Wayne	Nature Preserve	unnamed pond	Across the street from W side of Lindenwood Cemetery	Open	87.73
9	Dustin Nature Preserve	Perry Twp	Nature Preserve	Cedar Creek	N/A	Restricted	85.18
10	Bicentennial Woods Nature Preserve	Huntertown	Local Land Trust Preserve	Willow Creek	N/A	Open	80.10
11	Swinney Park	Fort Wayne	City Park	St Marys River	N/A	<i>No Data</i>	79.45
12	Tilman Park	Fort Wayne	Regional Park	St. Marys River	N/A	Open	68.19
13	Cedar Creek/Rodenbeck Nature Preserve	Huntertown	Nature Preserve	Cedar Creek	Griffin and Hollopeter	Restricted	48.53
14	Bob Arnold Northside Park	Fort Wayne	City Park	None	E State Blvd and Parnell Ave	Open	38.48
15	Barrett Oak Hill Nature Preserve	Garrett	Local Land Trust Preserve	Little Cedar Creek	County Rd 327 and County Rd 68	<i>No Data</i>	37.05
16	Lawton Park	Fort Wayne	City Park	St Marys River	E 4th St and N Clinton St	Open	35.57
17	Memorial Park	Fort Wayne	City Park	None	Glasgow Ave and E Washington Blvd	Open Access	33.54
18	Havenhurst Park	New Haven	Regional Park	None	N/A	Open	27.84
19	Rockhill Park	Fort Wayne	City Park	None	Catalpa St and Jefferson Blvd	Open Access	26.51
20	Camp McMillan	Huntertown	Recreation Area	Cedar Creek	Griffin Rd and Hollopeter Rd	Restricted	26.15
21	Moser Park	New Haven	Regional Park	None	N/A	Open	24.98
22	Lakeside Park	Fort Wayne	City Park	Maumee River	Lake Ave and N Anthony Blvd	Open	23.98
23	Bloomington Park	Fort Wayne	Trail	St. Marys River	N of W Superior St, runs from Sherman Blvd to N Harrison St	Open	20.35
24	Weisser Park	Fort Wayne	City Park	None	Eckart St and Hanna St	Open Access	19.06
25	Vesey Park	Fort Wayne	City Park	Spy Run Creek	Young Dr and Grove St	Open	18.95

26	Cedar Creek Heron Rookery Nature Preserve 2	Huntertown	State Nature Preserve	Cedar Creek	Coldwater and Fitch Rd	Restricted	18.04
27	Little Cedar Creek Wildlife Sanctuary Nature Preserve	Huntertown	Private Nature Preserve	Little Cedar Creek	N/A	Closed	17.48
28	Lions Park	Fort Wayne	City Park	None	Carew St and Hazelwood Ave	Open Access	14.36
29	Foxfire Woods Nature Preserve	Leo	Forest	None	Hunt Rd, between Garman Rd and Hollo Peter Rd.	Open	13.72
30	Hamilton Park	Fort Wayne	City Park	None	N/A	Open Access	13.21
31	Ivan Lebamoff Reservoir Park	Fort Wayne	City Park	None	Clinton St and E Suffenfield St	Open Access	13.16
32	Headwaters Park East	Fort Wayne	City Park	St Marys River	S Clinton St, south of St Marys River	Open	11.45
33	Jury Park	New Haven	Regional Park	None	N/A	Open	11.00
34	Headwaters Park West	Fort Wayne	City Park	St Marys River	S Clinton St, south of St Marys River	Open	10.38
35	McCormick Park	Fort Wayne	City Park	None	Raymond Ave and Holly Ave`	Open	9.55
36	Ft. Wayne River Greenway	Fort Wayne	Trail	St. Marys River	Tilman Rd. and S Calhoun Rd.	Open	9.10
37	Daryl B Cobin Memorial	Fort Wayne	City Park	None	N Coliseum	Open	6.32
38	Justin Study Park	Fort Wayne	City Park	None	Covington Ave and Brooklyn Ave	Open	5.84
39	Gren Park	Fort Wayne	City Park	None	Clifton Hills Dr and Irene Ave	Open	5.61
40	Guldlin Park	Fort Wayne	City Park	St Marys River	Van Buren st and Michaels Ave	Open	5.42
41	Foellinger Freimann Botanical Conservatory	Fort Wayne	City Recreational Area	None	W Jefferson Blvd and S Calhoun St	Open	4.81
42	Rea Park	Fort Wayne	City Park	None	Woodside Dr and Felician St	Open	4.49
43	St. Mary's River Greenway	Fort Wayne	Trail	Saint Marys River	Between Taylor St and Jefferson Blvd	Open	4.40
44	Packard Park	Fort Wayne	City Park	None	Fairfield Ave and Packard Ave	Open	4.13
45	Historic Old Fort	Fort Wayne	City Recreational Area	St Marys River	Spy Run Ave, north of St Marys River	Open	3.99
46	McCulloch Park	Fort Wayne	City Park	None	Broadway and Parkview Ave	Open Access	3.86
47	Maumee River Overlook	Maumee Twp.	Nature Preserve	Maumee River; Wabash and Erie Canal	1/2 mile NE past sampson rd	Restricted	3.79
48	Camp Allen Playground	Fort Wayne	City Playground	St Marys River	Camp Allen Dr and Center St	Open	3.74

49	Freimann Square	Fort Wayne	City Park	None	E Main St and S Clinton St	Open	3.66
50	East Central Park	Fort Wayne	City Park	None	Coombs St and Liberty St	Open	3.61
51	Maumee Roadside Park	New Haven	Wildlife Management Area	unknown body of water	NE of Woodlawn High School	Open	3.55
52	Jehl Park	Fort Wayne	Regional Park	None	Bohnke Dr is accessible via Kercheval Dr, which is off Maysville Rd	<i>No Data</i>	3.53
53	Cooks Landing	Fort Wayne	County Recreational Area	Cedar Creek	N/A	Open	2.65
54	Hanna Homestead Park	Fort Wayne	City Recreational Area	None	Gay St and Lewis St	Open Access	2.54
55	Moody Park	Fort Wayne	City Park	None	College St and Jones St	Open	2.47
56	Community Center	Fort Wayne	City Facility	None	W Main St and Maiden Ln	Unknown	1.80
57	Roosevelt Park	Fort Wayne	City Park	St Marys River	East of the intersection of Main Street and Camp Allen Drive next to the St. Mary's River	Open	1.47
58	Courthouse Green Park	Fort Wayne	City Park	None	E Berry St and S Clinton St	Open	1.42
59	Klug Park	Fort Wayne	City Park	None	Leroy Ave and Charlotte Ave	Open	1.25
60	Albert G. Jennings Center	Fort Wayne	City Park	None	N/A	Open Access	1.13
61	Robert E Meyers Park	Fort Wayne	City Park	None	Ewing St and W Brackenridge St	Open	1.10
62	Nuckols Memorial Park	Fort Wayne	City Park	None	Harmar St and Maumee Ave	Open	1.08
63	Bowser Playground	Fort Wayne	City Playground	None	Reed St and Fisher St	Open	0.93
64	Williams Park	Fort Wayne	City Park	None	E Wildwood Ave and S Calhoun St	Open	0.74
65	Griswold Street Playlot	Fort Wayne	City Park	St Joseph River	Elizabeth St	Open	0.72
66	Miner Playground	Fort Wayne	City Playground	None	N/A	Open	0.69
67	Turpie Playlot	Fort Wayne	City Playground	None	Turpie St and Manford St	Open	0.60
68	Bass Playground	Fort Wayne	City Playground	None	Bass St and Hoagland Ave	Open	0.54
69	Zeis Park	Fort Wayne	City Park	None	Spy Run Ave and Baltes Ave	Open	0.53
70	Brackenridge Street Block Park	Fort Wayne	City Park	None	E Brackenridge St and Monroe St	Open	0.38
71	Boone Street Block Park	Fort Wayne	City Park	None	N/A	Open Access	0.34

72	Summit Street Block Park	Fort Wayne	City Park	None	1400 block of Summit St and Cedar St	Open Access	0.34
73	Eastside Playlot	Fort Wayne	City Park	None	Roy St and Reynolds St	Open	0.31
74	Old Fort Park	Fort Wayne	City Park	None	E Main St and Clay St	Open	0.26
75	Thieme Drive Overlook	Fort Wayne	City Recreational Area	None	Thieme Dr and Rockhill St	Open	0.23
76	John Street Block Park	Fort Wayne	City Park	None	2500 block of John St, north of Pontiac St	Open	0.18
77	Wells Street Park	Fort Wayne	City Park	None	Wells St and 3rd St	Open	0.12
78	Japanese Friendship Garden	Fort Wayne	City Park	None	Barr St and E Main St	Closed	0.10
79	West Central Playlot	Fort Wayne	City Playground	None	Fairfield Ave and Lavina St	Open	0.09
80	Orff Park	Fort Wayne	City Recreational Area	St Marys River	W Main St and Thieme Dr	Open	0.07

Other Environmentally Sensitive Areas

#	Name	City	Area(acres)
1	Cedar Creek	N/A	87.63

Other Environmentally Sensitive Areas (Cont'd)

#	Name	City	Category	Waterbody	Location	Comments	Area(acres)
1	Cedar Creek	N/A	Biologically Significant Stream	Cedar Creek	Dekalb Co. Rd. 68 to St. Joseph River	Exceptional use water with high biological significance	87.63

Historic Places

#	Name	Address	City	Emergency Phone	Contact Phone	Comments	Count
1	Fairfield Manor	2301 Fairfield Ave.	Fort Wayne	260-449-3000	317-232-1646	N/A	1
2	Allen County Courthouse	715 S. Calhoun St	Fort Wayne	260-449-3000	317-232-1646	N/A	1
3	Cathedral of the Immaculate Conception	Jefferson and Calhoun St.	Fort Wayne	260-449-3000	317-232-1646	N/A	1
4	Edsall, William S., House	305 W. Main St.	Fort Wayne	260-449-3000	317-232-1646	N/A	1
5	Embassy Theater and Indiana Hotel	121 W. Jefferson St.	Fort Wayne	260-449-3000	317-232-1646	N/A	1
6	Fort Wayne City Hall	308 E. Berry St.	Fort Wayne	260-449-3000	317-232-1646	N/A	1
7	Journal-Gazette Building	701 S. Clinton St.	Fort Wayne	260-449-3000	317-232-1646	N/A	1
8	Keplinger, Harry A., House	235 W. Creighton Ave.	Fort Wayne	260-449-3000	317-232-1646	N/A	1
9	Peters, John Claus, House	832 W. Wayne St.	Fort Wayne	260-449-3000	317-232-1646	N/A	1
10	Swinney, Thomas W., House	1424 W. Jefferson St.	Fort Wayne	260-449-3000	317-232-1646	N/A	1
11	Trinity Episcopal Church	611 W. Berry St.	Fort Wayne	260-449-3000	317-232-1646	N/A	1
12	Bass, John H., Mansion	2701 Spring St.	Fort Wayne	260-449-3000	317-232-1646	N/A	1
13	McCulloch, Hugh, House	616 W. Superior St.	Fort Wayne	260-449-3000	317-232-1646	N/A	1
14	Craigville Depot	Ryan and Edgerton Rds.	New Haven	260-449-3000	317-232-1646	N/A	1
15	Robinson, Horney, House	7320 Lower Huntington Rd.	Fort Wayne	260-449-3000	317-232-1646	N/A	1
16	Saint Paul's Evangelical Lutheran Church	1126 S. Barr St.	Fort Wayne	260-449-3000	317-232-1646	N/A	1
17	Strunz, Christian G., House	333 E. Berry St.	Fort Wayne	260-449-3000	317-232-1646	N/A	1
18	Engine House No. 3	226 W. Washington Blvd.	Fort Wayne	260-449-3000	317-232-1646	N/A	1
19	Blackstone Building	112 W. Washington	Fort Wayne	260-449-3000	317-232-1646	N/A	1
20	Mohr, Louis, Block	119 W. Wayne St.	Fort Wayne	260-449-3000	317-232-1646	N/A	1
21	Schmitz Block	926--930 S. Calhoun St.	Fort Wayne	260-449-3000	317-232-1646	N/A	1
22	Fort Wayne Printing Company Building	114 W. Washington St.	Fort Wayne	260-449-3000	317-232-1646	N/A	1
23	Kresge--Groth Building	914 S. Calhoun St.	Fort Wayne	260-449-3000	317-232-1646	N/A	1
24	Randall Building	616 and 618 S. Harrison St.	Fort Wayne	260-449-3000	317-232-1646	N/A	1

25	Masonic Temple	206 E. Washington Blvd.	Fort Wayne	260-449-3000	317-232-1646	N/A	1
26	de Richardville, Chief Jean-Baptiste, House	5705 Bluffton Rd.	Fort Wayne	260-449-3000	317-232-1646	N/A	1
27	Brown, John, Stone Warehouse	114 W. Superior St.	Fort Wayne	260-449-3000	317-232-1646	N/A	1
28	Pennsylvania Railroad Station	221 W. Baker St.	Fort Wayne	260-449-3000	317-232-1646	N/A	1
29	McColloch--Weatherhogg Double House	334-336 E. Berry St.	Fort Wayne	260-449-3000	317-232-1646	N/A	1
30	Wabash Railroad Depot	530 State St.	New Haven	260-449-3000	317-232-1646	N/A	1
31	Rankin, Alexander Taylor, House	818 S. Lafayette St.	Fort Wayne	260-449-3000	317-232-1646	N/A	1
32	US Post Office and Courthouse	1300 W. Harrison St.	Fort Wayne	260-449-3000	317-232-1646	N/A	1
33	Blume, Martin, Jr., Farm	7311 Flutter Rd.	Fort Wayne	260-449-3000	317-232-1646	N/A	1
34	Ninde--Mead--Farnsworth House	734 E. State Blvd.	Fort Wayne	260-449-3000	317-232-1646	N/A	1
35	Abercrombie, John H. and Mary, House	3130 Parnell Ave.	Fort Wayne	260-449-3000	317-232-1646	N/A	1
36	Hagerman, William C. and Clara, House	2105 N. Anthony Blvd.	Fort Wayne	260-449-3000	317-232-1646	N/A	1
37	Wells Street Bridge	Wells St. at the St. Mary's River	Fort Wayne	260-449-3000	317-232-1646	N/A	1
38	New York Chicago and St. Louis Railroad Steam Locomotive No. 765	15808 Edgerton Rd.	New Haven	260-449-3000	317-232-1646	N/A	1

Threatened and Endangered Species

#	Species	Status	Habitat	Area(acres)
1	Indiana bat	Endangered	Hibernation occurs in caves and mines, with swarming in surrounding wooded areas. Summer roosting and foraging habitat occurs in wooded stream corridors and in bottomland and upland forests and woods.	422,414.00
2	Northern long-eared bat	Threatened	Hibernates in caves and mines - swarming in surrounding wooded areas in autumn. Roosts and forages in upland forests and woods.	422,414.00
3	Eastern massasauga	Threatened	Wetlands and adjacent uplands	422,414.00
4	Rayed Bean Mussel	Endangered	St. Joseph River	422,414.00

Aboveground Storage Tanks

#	Name	City	Count
1	Dana Light Axle Products, LLC	Fort Wayne	1
2	Gladieux Refinery	Fort Wayne	1
3	Valbruna Slater Steel Corp	Fort Wayne	1

Aboveground Storage Tanks (Cont'd)

#	Name	City	Products	Oil Volume	Oil Tanks	Comments	Count
1	Dana Light Axle Products, LLC	Fort Wayne	Hydraulic oil, lubricants, coolant, fuel oil	163000	14	Hydraulic oil, lubricating oil, soluble oil, metalworking coolant, fuel oil, used oil, quench oil	1
2	Gladieux Refinery	Fort Wayne	Petroleum Oil, Vegetable Seed Oil	5100000	28	Petroleum Oil - 3.3 mil gal; vegetable seed oil - 1.8 mil gal	1
3	Valbruna Slater Steel Corp	Fort Wayne	oils, gasoline and diesel fuels, kerosene	107000	10	Products continued: Lubricating oil, hydraulic oil, quenching oil, gasoline, diesel fuel, kerosene.	1

Hazardous Materials Storage

#	Name	City	Count
1	Frontier Communications - Fort Wayne	Fort Wayne	8
2	Verizon	Fort Wayne	2
3	Omnisource Corporation	Fort Wayne	2
4	Verizon Communications Incorporated	Fort Wayne	2
5	Nes Rentals - Fort Wayne	Fort Wayne	1
6	Zayo Bandwidth - Ft. Wayne	Fort Wayne	1
7	Essex Group - Chemical Processing	Fort Wayne	1
8	Blue Beacon Truck Wash Of Fort Wayne	Fort Wayne	1
9	Essex Group - Fort Wayne Magnet Wire Plant	Fort Wayne	1
10	Comcast Of Fort Wayne, Lp	Fort Wayne	1
11	Crown Group - Ft. Wayne	Fort Wayne	1
12	Alro Steel - Fort Wayne	Fort Wayne	1
13	Franke Plating Works, Inc.	Fort Wayne	1
14	Valbruna Slater Stainless	Fort Wayne	1
15	Pepsi Beverages Co. - Fort Wayne	Fort Wayne	1
16	Crown Equipment - Fort Wayne	Fort Wayne	1
17	Waste Management Of Fort Wayne	Fort Wayne	1
18	Craft Laboratories, Inc.	Fort Wayne	1
19	Indiana Michigan Power - Robison Park Station	Fort Wayne	1
20	Interstate Cold Storage - Lincoln Pkwy.	Fort Wayne	1
21	Superior Aluminum Alloys, Llc	New Haven	1
22	Rea Magnet Wire Co. - Fort Wayne	Fort Wayne	1
23	Frontier Communications - Huntertown	Huntertown	1
24	Con-Way Freight - Xfw	Fort Wayne	1
25	At&T - Fort Wayne	Fort Wayne	1
26	Heat Power Engineering Co., Inc.	Fort Wayne	1
27	Pepsi Americas - Fort Wayne	Fort Wayne	1
28	Essex Group - Active Industries	Fort Wayne	1
29	Fort Wayne Anodizing Corp.	Fort Wayne	1
30	Interstate Cold Storage - Nelson Rd.	Fort Wayne	1
31	Guardian Industries - Auburn	Auburn	1
32	Stoncor Group - Centennial Dr.	Fort Wayne	1
33	Bud Miller Supply, Inc.	Fort Wayne	1
34	Fort Wayne Pools, Inc.	Fort Wayne	1
35	Lh Stamping Corp.	Fort Wayne	1
36	Parker Hannifin Corp. - New Haven	New Haven	1
37	Fort Wayne Lake River Water Plant	Fort Wayne	1
38	Ilt Aerospace Communications Division - Cook Rd.	Fort Wayne	1
39	Foamex Innovations Operating Co.	Fort Wayne	1
40	Supervalu - Ft. Wayne Distribution Center	Fort Wayne	1

41	Mercury Air Center D/B/A Atlantic Aviation	Fort Wayne	1
42	Lambert Metal Finishing, Inc. D/B/A American Anodizing Co.	Fort Wayne	1
43	Bf Goodrich Tire Manufacturing	Woodburn	1
44	Navistar, Inc. - Fort Wayne	Fort Wayne	1
45	Johnson Controls Battery Group - Fort Wayne	Fort Wayne	1
46	Cme Automotive Corp.	Monroeville	1
47	Airgas Great Lakes, Inc.	Fort Wayne	1
48	Indiana Michigan Power - Spy Run Service Center	Fort Wayne	1
49	Fort Wayne Schools South Transportation Center	Fort Wayne	1
50	Chemical Services	Fort Wayne	1
51	Mci Ftnwin	Fort Wayne	1
52	Advanced Agri Solutions Co-Op - Monroeville	Monroeville	1
53	Sprint - Pcs	Fort Wayne	1
54	Creative Coatings, Inc.	Fort Wayne	1
55	Advanced Agri Solutions Co-Op - Fort Wayne	Fort Wayne	1
56	Reckon Plating, Inc.	Fort Wayne	1
57	Home Depot 2009	Fort Wayne	1
58	L & L Leasing, Inc.	Waterloo	1
59	Anixter Fasteners - Fort Wayne	Fort Wayne	1
60	Creative Liquid Coatings, Inc.	Fort Wayne	1
61	Ilt Aerospace Communications Division - Innovation Blvd.	Fort Wayne	1
62	Sunbelt Rentals - Fort Wayne	Fort Wayne	1
63	Mci Foltin	Fort Wayne	1
64	Frontier Communications - Monroeville	Monroeville	1
65	Fort Wayne Community Schools Maintenance	Fort Wayne	1
66	Frontier Communications - Harlan	Harlan	1
67	Napa Distribution Center - Fort Wayne	Fort Wayne	1
68	Fort Wayne Dupont Water Plant	Fort Wayne	1
69	Raytheon Systems Co.	Fort Wayne	1
70	Sam'S Club #6313	Fort Wayne	1
71	Avery Dennison - Fort Wayne	Fort Wayne	1
72	Indiana Michigan Power - One Summit Square	Fort Wayne	1
73	Vp Warehousing	Fort Wayne	1
74	American Eagle Airlines - Fort Wayne International Airport Fwa	Fort Wayne	1
75	Indiana Michigan Power - Baer Field Service Center	Fort Wayne	1
76	Action Environmental, Inc.	Fort Wayne	1
77	Fort Wayne Three Rivers Filtration Plant	Fort Wayne	1

78	Verizon Wireless - Fort Wayne	Fort Wayne	1
79	Ag Plus - Woodburn	Woodburn	1
80	Wayne Chemical	Fort Wayne	1
81	Dana Light Axle Products, LLC	Fort Wayne	1
82	General Mills Operations - Yoder	Yoder	1
83	Centennial Communications - Fort Wayne Switch 111415	Fort Wayne	1
84	Tritech Manufacturing, Inc.	Fort Wayne	1
85	Trelleborg Sealing Solutions Seals Division	Fort Wayne	1
86	American Tower - Leo	Auburn	1
87	Stoncor Group - Polymer Pl.	Fort Wayne	1
88	Coca-Cola Bottling Co. - Fort Wayne	Fort Wayne	1
89	Gm - Fort Wayne Assembly	Roanoke	1
90	Brenntag Great Lakes - Fort Wayne	Fort Wayne	1
91	Labeca, Llc	Fort Wayne	1
92	Ottenweller Co.	Fort Wayne	1
93	General Electric Company	Fort Wayne	1
94	Bowmar Instrument Corporation Aerospace	Fort Wayne	1
95	Magna Exteriors & Interiors	Grabill	1
96	Swim Pools Incorporated	Fort Wayne	1
97	Chestnut Hills Water Treatment Plant	Fort Wayne	1
98	Gavilon Fertilizer Llc	Yoder	1
99	Verizon Communications Incorporated	Fort Wayne	1
100	Verizon West Old Canal Rmt In2305034	Fort Wayne	1
101	Pd George Company	Fort Wayne	1
102	Verizon Liberty Mills Rmt	Fort Wayne	1
103	At & T Indiana Telephone	Leo	1
104	One Communications Corporation	Fort Wayne	1
105	Lincoln Printing Corporation	Fort Wayne	1
106	Utility Center Incorporated DbA Aquasource	Fort Wayne	1
107	Graphic Packaging International	Fort Wayne	1
108	Kwik Lok Corporation Of Indiana	New Haven	1
109	Covington Water Treatment Plant	Fort Wayne	1
110	Printers Supply Indiana Incorporated	Fort Wayne	1
111	Chestnut Hills Water Plant	Fort Wayne	1
112	Terex Advance Mixer Incorporated	Fort Wayne	1
113	Fuji Film Graphic Systems Usa Incorporated	Fort Wayne	1
114	Emp Cooperative Incorporated	Monroeville	1
115	Fort Wayne Community Schools North Transportation Garage	Fort Wayne	1
116	Total Fleet Services	Fort Wayne	1
117	General Electric Industrial Systems	Fort Wayne	1
118	R3 Composites Corporation	Grabill	1

119	Wayne Metal Protection Company	Fort Wayne	1
120	Lowes Home Centers Incorporated 126	Fort Wayne	1
121	Brunswick Leisure Boat Company	Fort Wayne	1
122	Stoncor Group Incorporated	Fort Wayne	1
123	Accugear Incorporated	Fort Wayne	1
124	Paramount Tube Incorporated	Fort Wayne	1
125	Lincoln Foodservice Products Incorporated	Fort Wayne	1
126	Verizon Communications Incorporated	New Haven	1
127	Culligan Water Conditioning	Fort Wayne	1
128	Aboite Water Plant	Fort Wayne	1
129	Fort Wayne Community Schools	Fort Wayne	1
130	Kraft Foods	Fort Wayne	1
131	Labeca Llc	Fort Wayne	1
132	Nisco Pools & Patio	Fort Wayne	1
133	Gouty Service Center Incorporated	Fort Wayne	1
134	Verizon	Leo	1
135	Fort Wayne Water Pollution Control Plant	Fort Wayne	1
136	Verizon Poe Hoagland Company	Hoagland	1
137	Rea Magnet Wire Company Incorporated	Fort Wayne	1
138	Precision Heat Treating	Fort Wayne	1
139	Take A Part	Fort Wayne	1
140	Verizon	New Haven	1
141	Superior Pool Products Llc	Fort Wayne	1
142	Verizon Communication Incorporated	Fort Wayne	1
143	Nishikawa Standard Company	Fort Wayne	1
144	Amerigas	Fort Wayne	1
145	C & M Fine Pack Incorporated	Fort Wayne	1
146	Fort Wayne Foundry Machining Division	Fort Wayne	1
147	Airgas Great Lakes	Fort Wayne	1
148	Pb & S Chemical Company Incorporated	Fort Wayne	1
149	Univar Usa Incorporated	New Haven	1
150	Verizon North Incorporated Garage	Fort Wayne	1
151	Fort Wayne Community Schools Warehouse & Maintenance Center	Fort Wayne	1
152	Aboite Waste Water Treatment Plant	Fort Wayne	1
153	Univar Usa Incorporated	Fort Wayne	1
154	Perfection Bakery	Fort Wayne	1
155	Nu Tech Coatings	Fort Wayne	1
156	Advanced Agri Solutions Cooperative	Woodburn	1
157	Ward Pattern & Engineering Incorporated	Fort Wayne	1
158	Heat Power Engineering Company Incorporated	Fort Wayne	1
159	Bae Systems Controls	Fort Wayne	1
160	Verizon North Harris Rmt	Fort Wayne	1

161	Dreyers Grand Ice Cream	Fort Wayne	1
162	Prairie Farms Dairy	Fort Wayne	1
163	Home Depot 2015	Fort Wayne	1
164	Omnisource Corporation Eastside	Fort Wayne	1

Hazardous Materials Storage (Cont'd)

#	Name	City	Contact Phone	Materials/CAS	Count
1	Frontier Communications - Fort Wayne	Fort Wayne	203-614-5600	7664939	7
2	Verizon	Fort Wayne	260-484-5262	7664939	2
3	Omnisource Corporation	Fort Wayne	260-439-8128	None, 7664939	2
4	Nes Rentals - Fort Wayne	Fort Wayne	260-489-1341	7664939	1
5	Zayo Bandwidth - Ft. Wayne	Fort Wayne	260-407-8964	7664939	1
6	Essex Group - Chemical Processing	Fort Wayne	260-461-4487	999014, 50000, 7664939, 26471625, 93516, 108952, 999015, 108394, 999016	1
7	Blue Beacon Truck Wash Of Fort Wayne	Fort Wayne	260-471-3049	7664393	1
8	Essex Group - Fort Wayne Magnet Wire Plant	Fort Wayne	260-443-2461	108952, 999004, 999010, 12002516	1
9	Comcast Of Fort Wayne, Lp	Fort Wayne	260-458-5106	7664939	1
10	Crown Group - Ft. Wayne	Fort Wayne	586-575-9800	7664939	1
11	Alro Steel - Fort Wayne	Fort Wayne	260-749-9661	7664939	1
12	Franke Plating Works, Inc.	Fort Wayne	260-422-8477	1306190, 7664939, 151508, 7697372, 7647010, 143339, 7664417	1
13	Valbruna Slater Stainless	Fort Wayne	260-434-2850	7647010	1
14	Pepsi Beverages Co. - Fort Wayne	Fort Wayne	260-484-9613	7664939	1
15	Crown Equipment - Fort Wayne	Fort Wayne	419-629-2311	7664939	1
16	Waste Management Of Fort Wayne	Fort Wayne	260-441-2704	7664939	1
17	Craft Laboratories, Inc.	Fort Wayne	260-489-4351	7664393, 7664939, 7647010	1
18	Indiana Michigan Power - Robison Park Station	Fort Wayne	614-413-4353	7664939	1
19	Interstate Cold Storage - Lincoln Pkwy.	Fort Wayne	260-437-5225	7664939	1
20	Superior Aluminum Alloys, Llc	New Haven	260-749-7599	7782505	1
21	Rea Magnet Wire Co. - Fort Wayne	Fort Wayne	260-421-5463	108952, 7664939, 1319773, 95487	1
22	Frontier Communications - Huntertown	Huntertown	203-614-5600	7664939	1
23	Con-Way Freight - Xfw	Fort Wayne	735-757-1657	7664939	1
24	At&T - Fort Wayne	Fort Wayne	765-529-2146	7664939	1
25	Heat Power Engineering Co., Inc.	Fort Wayne	260-497-9500	7664939, 7782505	1
26	Pepsi Americas - Fort Wayne	Fort Wayne	260-428-9154	7664939	1

27	Essex Group - Active Industries	Fort Wayne	260-424-1708 210	7664939	1
28	Fort Wayne Anodizing Corp.	Fort Wayne	260-424-1030	7697372, 999041, 999038, 999034, 999029, 999037, 999016, 999020, 7664939, 999052, 999043, 999044, 999017, 999032, 999007, 999023, 999019, 999051, 7664393, 999049, 999026, 999031, 999015	1
29	Interstate Cold Storage - Nelson Rd.	Fort Wayne	260-437-5225	7664939	1
30	Guardian Industries - Auburn	Auburn	260-927-2626	7664939	1
31	Stoncor Group - Centennial Dr.	Fort Wayne	856-779-7500	7664939	1
32	Bud Miller Supply, Inc.	Fort Wayne	260-672-8659	7664393, 7664382, 7647010	1
33	Fort Wayne Pools, Inc.	Fort Wayne	260-432-8731	7664939	1
34	Lh Stamping Corp.	Fort Wayne	260-432-9372	7723140	1
35	Parker Hannifin Corp. - New Haven	New Haven	636-239-1111	999003, 7664939, 10022705, 7647010, 7758998, 7720787, 1310732	1
36	Fort Wayne Lake River Water Plant	Fort Wayne	260-427-1381	999013, 7782505	1
37	Ilt Aerospace Communications Division - Cook Rd.	Fort Wayne	914-641-2000	7664939	1
38	Foamex Innovations Operating Co.	Fort Wayne	610-744-2300	None, 999013, 91087, 7664939	1
39	Supervalu - Ft. Wayne Distribution Center	Fort Wayne	208-395-4793	7664417, 5664417, 7664939	1
40	Mercury Air Center D/B/A Atlantic Aviation	Fort Wayne	260-433-2963	71432	1
41	Lambert Metal Finishing, Inc. D/B/A American Anodizing Co.	Fort Wayne	317-445-8482	7664939	1
42	Bf Goodrich Tire Manufacturing	Woodburn	260-493-8100	7664939, 7782505	1
43	Navistar, Inc. - Fort Wayne	Fort Wayne	260-461-1113	7664939	1
44	Johnson Controls Battery Group - Fort Wayne	Fort Wayne	414-524-1200	7664939	1
45	Cme Automotive Corp.	Monroeville	260-639-2083	7664939	1
46	Airgas Great Lakes, Inc.	Fort Wayne	216-642-6600	7664417, 7446095, 7782505	1
47	Indiana Michigan Power - Spy Run Service Center	Fort Wayne	888-696-4237	7664939	1

48	Fort Wayne Schools South Transportation Center	Fort Wayne	260-467-2025	999014, 999038, 999041, 999028, 999029, 999037, 999012, 999013, 999008, 999045, 999030, 999035, 999006, 999020, 999039, 7723140, 999043, 999022, 999032, 999027, 999056, 999040, 999024, 999005, 999054, 999026, 999025, 999004, 999053, 999015, 999046, *	1
49	Chemical Services	Fort Wayne	260-446-4559	7664939, 7697372, 108918, 7647010, 7722841	1
50	Mci Ftnin	Fort Wayne	800-444-0902	None, 7664939	1
51	Advanced Agri Solutions Co-Op - Monroeville	Monroeville	260-740-1209	7664417	1
52	Sprint - Pcs	Fort Wayne	913-762-6294	7664939	1
53	Creative Coatings, Inc.	Fort Wayne	260-489-3580 105	7664393, 7664939, 7647010, 7697372	1
54	Advanced Agri Solutions Co-Op - Fort Wayne	Fort Wayne	260-740-1209	None, 7664417, 1910425	1
55	Reckon Plating, Inc.	Fort Wayne	260-744-4339	151508, 7664939, 7647010, 7697372	1
56	Home Depot 2009	Fort Wayne	770-433-8211 82714	7664939	1
57	L & L Leasing, Inc.	Waterloo	260-837-7826 217	74986	1
58	Anixter Fasteners - Fort Wayne	Fort Wayne	260-482-3671	7664939	1
59	Frontier Communications - Fort Wayne	Fort Wayne	203-612-4560	7664939	1
60	Creative Liquid Coatings, Inc.	Fort Wayne	260-420-1605	7664939	1
61	Itt Aerospace Communications Division - Innovation Blvd.	Fort Wayne	914-641-2000	7664939	1
62	Sunbelt Rentals - Fort Wayne	Fort Wayne	803-578-5912	None, 7664939	1
63	Mci Foltin	Fort Wayne	800-444-0902	None, 7664939	1
64	Frontier Communications - Monroeville	Monroeville	203-614-5600	7664939	1

65	Fort Wayne Community Schools Maintenance	Fort Wayne	260-467-2025	999014, 999018, 999038, 999028, 999029, 999013, 999061, 999045, 999030, 999006, 999020, 999039, 999076, 999052, 999060, 999064, 999022, 999044, 999050, 999027, 999056, 999007, 999040, 999070, 999058, 999005, 999049, 999009, 999026, 999071, 999033, 9*	1
66	Frontier Communications - Harlan	Harlan	203-614-5600	7664939	1
67	Napa Distribution Center - Fort Wayne	Fort Wayne	770-953-1700	7664939	1
68	Fort Wayne Dupont Water Plant	Fort Wayne	260-427-1381	7782505	1
69	Raytheon Systems Co.	Fort Wayne	260-429-6000	7664939	1
70	Sam'S Club #6313	Fort Wayne	971-678-8111	7664939	1
71	Avery Dennison - Fort Wayne	Fort Wayne	626-304-2000	999003, 7664939, 999009, 999019, 999012, None	1
72	Indiana Michigan Power - One Summit Square	Fort Wayne	888-696-4237	7664939	1
73	Vp Warehousing	Fort Wayne	260-459-9400	7664417	1
74	American Eagle Airlines - Fort Wayne International Airport Fwa	Fort Wayne	817-967-1996	7439921, 7664939	1
75	Indiana Michigan Power - Baer Field Service Center	Fort Wayne	574-283-1845	7664939	1
76	Action Environmental, Inc.	Fort Wayne	260-471-1168	7664939	1
77	Fort Wayne Three Rivers Filtration Plant	Fort Wayne	260-427-1381	7664417, 7782505	1
78	Verizon Wireless - Fort Wayne	Fort Wayne	248-915-3575	7664939	1
79	Ag Plus - Woodburn	Woodburn	260-692-2700	60515, 7664417, 20859738	1
80	Wayne Chemical	Fort Wayne	260-436-8756	None, 7664939, 7722841, 7697372	1
81	Dana Light Axle Products, LLC	Fort Wayne	260-483-7174	7664939	1
82	General Mills Operations - Yoder	Yoder	260-615-1316	7664939	1
83	Centennial Communications - Fort Wayne Switch 111415	Fort Wayne	425-580-1548	7664939	1
84	Tritech Manufacturing, Inc.	Fort Wayne	260-747-9154	7664417, 7664939, 7697372	1
85	Trelleborg Sealing Solutions Seals Division	Fort Wayne	248-253-6920	No Data	1
86	American Tower - Leo	Auburn	602-284-0280	7664939	1

87	Stoncor Group - Polymer Pl.	Fort Wayne	856-779-7500	7664939	1
88	Coca-Cola Bottling Co. - Fort Wayne	Fort Wayne	404-676-2121	7664939	1
89	Gm - Fort Wayne Assembly	Roanoke	313-665-3160	None, 7697372	1
90	Brenntag Great Lakes - Fort Wayne	Fort Wayne	260-348-3392	7664393, 50000, 7664939, 151508, 7697372, 7647010, 1336216, 7782505, None, 7664417, 7446095, 7722841	1
91	Labeca, Llc	Fort Wayne	260-747-4154	7664393, 7664939, 7697372	1
92	Ottenweller Co.	Fort Wayne	260-417-0768	7664939	1
93	General Electric Company	Fort Wayne	260-439-2000	7664939	1
94	Bowmar Instrument Corporation Aerospace	Fort Wayne	260-747-3121	7664939	1
95	Magna Exteriors & Interiors	Grabill	260-627-0890	None, 7664939	1
96	Swim Pools Incorporated	Fort Wayne	260-482-4679	7722841, 7647010	1
97	Chestnut Hills Water Treatment Plant	Fort Wayne	260-427-8311	7782505	1
98	Gavilon Fertilizer Llc	Yoder	260-622-4146	7664417	1
99	Verizon Communications Incorporated	Fort Wayne	260-432-9928	7664939	1
100	Verizon West Old Canal Rmt In2305034	Fort Wayne	260-436-2477	7664939	1
101	Pd George Company	Fort Wayne	N/A	108952	1
102	Verizon Liberty Mills Rmt	Fort Wayne	260-749-7400	7664939	1
103	At & T Indiana Telephone	Leo	260-484-4873	7664939	1
104	One Communications Corporation	Fort Wayne	260-599-0411	7664939	1
105	Lincoln Printing Corporation	Fort Wayne	260-482-3671	7664939	1
106	Utility Center Incorporated DbA Aquasource	Fort Wayne	260-489-3145	999013, 7782505	1
107	Graphic Packaging International	Fort Wayne	260-347-7612	7664939, 1336216	1
108	Kwik Lok Corporation Of Indiana	New Haven	260-493-4429	999020, 999039, 74986, 999004, 999042, 999045, 999034, 999019, 999037, 999035, 999032, 999030, 999050, 999006	1
109	Covington Water Treatment Plant	Fort Wayne	(765)793-2331	7782505	1
110	Printers Supply Indiana Incorporated	Fort Wayne	260-471-7744	123319	1
111	Chestnut Hills Water Plant	Fort Wayne	260-427-8311	7782505	1
112	Terex Advance Mixer Incorporated	Fort Wayne	800-678-5961	7664939	1

113	Fuji Film Graphic Systems Usa Incorporated	Fort Wayne	260-426-2200	123319	1
114	Emp Cooperative Incorporated	Monroeville	260-623-6121	1910425	1
115	Fort Wayne Community Schools North Transportation Garage	Fort Wayne	260-467-6150	999038, 999034, 999028, 999037, 999013, 999045, 999006, 999039, 7723140, 999044, 999017, 999002, 999007, 999023, 999024, 999005, 999009, 999026, 999025, 999010, 999011, 999033, 999036	1
116	Total Fleet Services	Fort Wayne	260-469-6950	7664393	1
117	General Electric Industrial Systems	Fort Wayne	260-422-8748	7664939	1
118	R3 Composites Corporation	Grabill	260-627-0030	7664939	1
119	Wayne Metal Protection Company	Fort Wayne	260-426-8008	7664939, 7697372	1
120	Lowes Home Centers Incorporated 126	Fort Wayne	260-497-9040	7664939	1
121	Brunswick Leisure Boat Company	Fort Wayne	260-434-5929	7664939	1
122	Stoncor Group Incorporated	Fort Wayne	847-292-4800	7664939	1
123	Accugear Incorporated	Fort Wayne	260-497-6600	7664939	1
124	Paramount Tube Incorporated	Fort Wayne	260-484-4111	7664939	1
125	Lincoln Foodservice Products Incorporated	Fort Wayne	260-459-8200	7664939	1
126	Verizon Communications Incorporated	New Haven	260-484-5262	7664939	1
127	Culligan Water Conditioning	Fort Wayne	260-482-5633	7647010	1
128	Aboite Water Plant	Fort Wayne	(317) 577-1390	7782505	1
129	Fort Wayne Community Schools	Fort Wayne	260-467-1000	999014, 999021, 999038, 999041, 999028, 999029, 999037, 999013, 999061, 999030, 999016, 999043, 999060, 999052, 999022, 999044, 999017, 999050, 999023, 999019, 999024, 999026, 999025, 999053, 999046	1
130	Kraft Foods	Fort Wayne	260-347-1300	7664939	1
131	Labeca Llc	Fort Wayne	260-478-8130	7664393, 7664939, 7697372	1
132	Nisco Pools & Patio	Fort Wayne	260-456-6942	7681529	1
133	Gouty Service Center Incorporated	Fort Wayne	260-745-0508	8006619	1
134	Verizon	Leo	260-484-5262	7664939	1

135	Fort Wayne Water Pollution Control Plant	Fort Wayne	260-427-1271	7782505	1
136	Verizon Poe Hoagland Company	Hoagland	260-728-4999	7664939	1
137	Rea Magnet Wire Company Incorporated	Fort Wayne	260-421-5400	108952	1
138	Precision Heat Treating	Fort Wayne	260-749-5125	7664417	1
139	Take A Part	Fort Wayne	800-962-2277	7664939	1
140	Verizon	New Haven	260-485-6138	7664939	1
141	Superior Pool Products Llc	Fort Wayne	260-459-9020	7647010	1
142	Verizon Communication Incorporated	Fort Wayne	260-484-5262	7664939	1
143	Nishikawa Standard Company	Fort Wayne	260-593-2156	7664939	1
144	Amerigas	Fort Wayne	260-483-8180	74986	1
145	Verizon Communications Incorporated	Fort Wayne	260-432-9928	7664939	1
146	C & M Fine Pack Incorporated	Fort Wayne	260-436-7225	7664939	1
147	Fort Wayne Foundry Machining Division	Fort Wayne	260-483-1155	7722841	1
148	Airgas Great Lakes	Fort Wayne	260-749-9576	7446095	1
149	Pb & S Chemical Company Incorporated	Fort Wayne	N/A	7664939, 7697372, 7647010, 1336216, 7782505, 7664417, 7446095, 7722841	1
150	Univar Usa Incorporated	New Haven	513-714-5264	7664393, 7664939, 999009, 7697372, 7647010, 7758943, None, 7722841	1
151	Verizon North Incorporated Garage	Fort Wayne	260-426-2580	7664939	1
152	Fort Wayne Community Schools Warehouse & Maintenance Center	Fort Wayne	260-467-2505	999082, 999089, 999092, 999067, 999094, 999028, 999073, 999084, 999083, 999078, 999060, 999022, 999017, 999027, 999081, 999091, 999007, 999023, 999070, 999047, 999090, 999051, 999085, 999080, 999079, 999009, 999093, 999025, 999004, 999010, 999071	1
153	Aboite Waste Water Treatment Plant	Fort Wayne	(317) 577-1390	999013, 7446095, 7782505	1
154	Univar Usa Incorporated	Fort Wayne	513-714-5264	123319	1
155	Perfection Bakery	Fort Wayne	260-424-8245	7664939	1
156	Nu Tech Coatings	Fort Wayne	260-422-2494	None, 7697372	1
157	Advanced Agri Solutions Cooperative	Woodburn	260-632-4284	1910425	1
158	Verizon Communications Incorporated	Fort Wayne	260-484-5262	7664939	1

159	Ward Pattern & Engineering Incorporated	Fort Wayne	260-424-0723	999014	1
160	Heat Power Engineering Company Incorporated	Fort Wayne	260-497-9500	7664939	1
161	Bae Systems Controls	Fort Wayne	260-434-5000	7664939	1
162	Verizon North Harris Rmt	Fort Wayne	260-387-5446	7664939	1
163	Dreyers Grand Ice Cream	Fort Wayne	260-483-3102	7664939, 7697372, 999004, 79210, 7664417, 999005	1
164	Prairie Farms Dairy	Fort Wayne	260-483-6436	7664417, 7782505, 7697372	1
165	Home Depot 2015	Fort Wayne	260-497-9315	7664939	1
166	Omnisource Corporation Eastside	Fort Wayne	260-422-6914	None, 7664939	1

Facility Response Plan (FRP) Facilities

#	Name	Address	City	Facility Registry Service Report	Count
1	GLADIUEX REFINERY, INC.	4133 NEW HAVEN AVE.	FORT WAYNE	https://ofmpub.epa.gov/frs_public2/fii_query_detail_disp_program_facility?p_registry_id=110001234192	1
2	NATIONAL OIL & GAS - FORT WAYNE FACILITY	4149 GOSHEN ROAD	FORT WAYNE	https://ofmpub.epa.gov/frs_public2/fii_query_detail_disp_program_facility?p_registry_id=110054614440	1
3	BF GOODRICH TIRE MANUFACTURING	18906 U.S. 24 E.	WOODBURN	https://ofmpub.epa.gov/frs_public2/fii_query_detail_disp_program_facility?p_registry_id=110000592458	1

Risk Management Plan (RMP) Facilities

#	Name	Address	City	Facility Registry Service Report	Count
1	PRAIRIE FARMS DAIRY - FORT WAYNE, INDIANA	3400 LIMA RD	FORT WAYNE	https://ofmpub.epa.gov/frs_public2/fii_query_detail_disp_program_facility?p_registry_id=110000538017	1
2	ALLEN COUNTY COOPERATIVE INCORPORATED	2925 EME RD	FORT WAYNE	https://ofmpub.epa.gov/frs_public2/fii_query_detail_disp_program_facility?p_registry_id=110000558441	1
3	BRENNTAG GREAT LAKES LLC	1615 ESTELLA AVE	FT WAYNE	https://ofmpub.epa.gov/frs_public2/fii_query_detail_disp_program_facility?p_registry_id=110003105737	1
4	WILLIAMS AG CENTER	1988 W 1200 N	DECATUR	https://ofmpub.epa.gov/frs_public2/fii_query_detail_disp_program_facility?p_registry_id=110012058165	1
5	AEROQUIP CORPORATION-NEW HAVEN	1081 U.S. HWY. 24 EAST	NEW HAVEN	https://ofmpub.epa.gov/frs_public2/fii_query_detail_disp_program_facility?p_registry_id=110064148015	1
6	GAVILON FERTILIZER, LLC - YODER	10MI S OF FTWAYNE 1MI W S	YODER	https://ofmpub.epa.gov/frs_public2/fii_query_detail_disp_program_facility?p_registry_id=110007563886	1
7	NESTLE DREYERS ICE CREAM - FORT WAYNE OPERATIONS CENTER	3426 WELLS STREET	FORT WAYNE	https://ofmpub.epa.gov/frs_public2/fii_query_detail_disp_program_facility?p_registry_id=110000401164	1
8	METALLURGICAL PROCESSING, INC.	3724 MAUMEE AVENUE	FORT WAYNE	https://ofmpub.epa.gov/frs_public2/fii_query_detail_disp_program_facility?p_registry_id=110011439096	1
9	THREE RIVERS FILTRATION PLANT	1100 GRISWOLD DRIVE	FORT WAYNE	https://ofmpub.epa.gov/frs_public2/fii_query_detail_disp_program_facility?p_registry_id=110000576270	1
10	DANA LIGHT AXLE PRODUCTS LLC	2100 WEST STATE STREET	FORT WAYNE	https://ofmpub.epa.gov/frs_public2/fii_query_detail_disp_program_facility?p_registry_id=110000401155	1
11	ADVANCED AGRI SOLUTIONS COOPERATIVE	7303 TERNET RD	MONROEVILLE	https://ofmpub.epa.gov/frs_public2/fii_query_detail_disp_program_facility?p_registry_id=110058726687	1
12	WAL-MART DAIRY 7390 - BLUE KINGFISHER, LLC	2150 W. PLEASANT CENTER RD.	FORT WAYNE	https://ofmpub.epa.gov/frs_public2/fii_query_detail_disp_program_facility?p_registry_id=110070151871	1

13	WATER POLLUTION CONTROL PLANT	2601 DWENGER AVENUE	FORT WAYNE	https://ofmpub.epa.gov/frs_public2/fii_query_detail_disp_program_facility?p_registry_id=110009390756	1
14	BRENNTAG GREAT LAKES, LLC - FT. WAYNE	2529 FERGUSON ROAD	FT WAYNE	https://ofmpub.epa.gov/frs_public2/fii_query_detail_disp_program_facility?p_registry_id=110000541003	1
15	SUPERVALU, FORT WAYNE DISTRIBUTION CENTER	4815 EXECUTIVE BLVD	FORT WAYNE	https://ofmpub.epa.gov/frs_public2/fii_query_detail_disp_program_facility?p_registry_id=110003074501	1
16	FORT WAYNE, IN	8137 FRANKE RD	FORT WAYNE	https://ofmpub.epa.gov/frs_public2/fii_query_detail_disp_program_facility?p_registry_id=110009388304	1
17	NORTH AMERICAN COLD STORAGE, INC.	23202 ROEMER DRIVE	WOODBURN	https://ofmpub.epa.gov/frs_public2/fii_query_detail_disp_program_facility?p_registry_id=110070225698	1
18	SUPERIOR ALUMINUM ALLOYS LLC	14214 EDGERTON RD.	NEW HAVEN	https://ofmpub.epa.gov/frs_public2/fii_query_detail_disp_program_facility?p_registry_id=110000493788	1
19	ULRICH CHEMICAL, INC.	3318 E. PONTIAC ST.	FORT WAYNE	https://ofmpub.epa.gov/frs_public2/fii_query_detail_disp_program_facility?p_registry_id=110000400968	1
20	FXI INC	3005 COMMERCIAL ROAD	FORT WAYNE	https://ofmpub.epa.gov/frs_public2/fii_query_detail_disp_program_facility?p_registry_id=110000401253	1
21	WOODBURN AG CENTER	5008 N SR 101	WOODBURN	https://ofmpub.epa.gov/frs_public2/fii_query_detail_disp_program_facility?p_registry_id=110000547613	1

Railroads

#	Railroad	Emergency Phone	Contact Phone	Class	Length(mi)
1	Norfolk Southern	800-453-2530	855-667-3655	1	95.68
2	Chicago, Ft. Wayne & Eastern Railroad	800-979-4958	260-267-9346	No Data	40.08
3	Maumee & Western Railroad	No Data	309-697-1400	No Data	2.95

Oil and Natural Gas Pipelines

#	Name	System	Description	Length(mi)
1	Northern Indiana Fuel & Light Co., Inc.	<i>No Data</i>	Natural Gas Pipeline	86.95
2	Northern Indiana Public Service Co.	<i>No Data</i>	Natural Gas Pipeline	70.95
3	Panhandle Eastern Pipe Line Co.	Zionsville Discharge	Natural Gas Pipeline	42.90
4	Northern Indiana Public Service Co.	N600	Natural Gas Pipeline	34.49
5	Tri - State Pipeline Properties	<i>No Data</i>	Refined Petroleum Pipeline	22.61
6	Tri - State Pipeline Properties	<i>No Data</i>	Crude Petroleum Pipeline	20.21
7	Northern Indiana Public Service Co.	Fwoh	Natural Gas Pipeline	8.00
8	Northern Indiana Public Service Co.	Fwhc	Natural Gas Pipeline	6.85
9	Northern Indiana Public Service Co.	Fwnh	Natural Gas Pipeline	4.47
10	National Serv All	Brooks Pipeline	Refined Petroleum Pipeline	2.73
11	Panhandle Eastern Pipe Line Co.	Edgerton Discharge	Natural Gas Pipeline	2.40

Boat Access

#	Name	Operator	Waterbody	Latitude	Longitude	Count
1	Cedar Creek	IN DNR	Cedar Creek	41.2026	-85.0272	1
2	Cedarville Reservoir	Pigeon River Fish & Wildlife Area	Cedarville Reservoir	41.2226	-85.0056	1
3	Guldlin Park	City of Fort Wayne Parks and Recreation	St. Marys River	41.0815	-85.1513	1
4	Hurshtown Reservoir	City of Fort Wayne Parks and Recreation	Hurshtown Reservoir	41.2356	-84.9623	1
5	Lake Everett	Tri-County Fish & Wildlife Area	Lake Everett	41.1568	-85.3121	1
6	Johnny Appleseed	City of Fort Wayne Parks and Recreation	St. Joseph River	41.1103	-85.1209	1
7	Maumee River Ramp	City of Fort Wayne Parks and Recreation	Maumee River	41.0867	-85.0487	1
8	Cedar Creek Hursh Road Access	Allen County Parks	Cedar Creek	41.2152	-85.0515	1
9	Cook's Landing	Allen County Parks	Cedar Creek	41.251	-85.1347	1
10	Shoaff Park Ramp	City of Fort Wayne Parks and Recreation	St. Joseph River	41.1458	-85.1003	1
11	Maumee River Public Fishing Site	Pigeon River Fish & Wildlife Area	Maumee River	41.13023556	-84.91533784	1

Non-navigational Dams

#	Name	Latitude	Longitude	Count
1	Hosey (Maumee River) Dam (In-Channel)	41.0822000001	-85.1157999998	1
2	Coventry Dry Dam	41.0296	-85.2609000001	1
3	Kekionga Lake Dam	41.0310999993	-85.2742999997	1
4	St. Joseph River (In-Channel) Dam	41.1108999997	-85.1168	1
5	Hurshstown Reservoir Dam	41.2262999993	-84.9803999998	1
6	Spy Run Dam (in-channel)	41.0374999996	-85.1355999997	1
7	Rich Lake Dam	41.2592999991	-84.8660000004	1
8	Covington Lake Dam	41.0549999997	-85.2805000003	1
9	Cedarville Dam	41.1987999994	-85.0182999996	1
10	Bittersweet Lake Dam	41.018792	-85.294295	1
11	Poe Lake Dam	41.245244	-85.035428	1
12	Beedy Lake Dam	41.252463	-85.059105	1
13	Foxwood Lake Dam	41.158611	-84.991388	1

Rivers and Streams

#	Name	Feature	Length(mi)
1	Maumee River	Stream	27.86
2	<i>No Data</i>	Canal	21.22
3	Saint Joseph River	Stream	20.03
4	Saint Marys River	Stream	18.11
5	<i>No Data</i>	Stream	14.66
6	Cedar Creek	Stream	10.46
7	Flatrock Creek	Stream	10.30
8	Hamm Ditch	Canal	9.13
9	Robinson Creek	Stream	8.01
10	Little River	Stream	7.00
11	Eel River	Stream	4.67
12	Eel River	Canal	4.46
13	Willow Creek	Stream	4.17
14	Aboite Creek	Stream	3.72
15	<i>No Data</i>	Stream Intermittent	2.62
16	Eightmile Creek	Stream	2.25
17	Saint Joseph River	Artificial Path	2.14
18	Flatrock Creek	Canal	1.73
19	Big Indian Creek	Stream	1.68
20	Little Cedar Creek	Stream	0.85
21	Hamm Ditch	Stream Intermittent	0.19

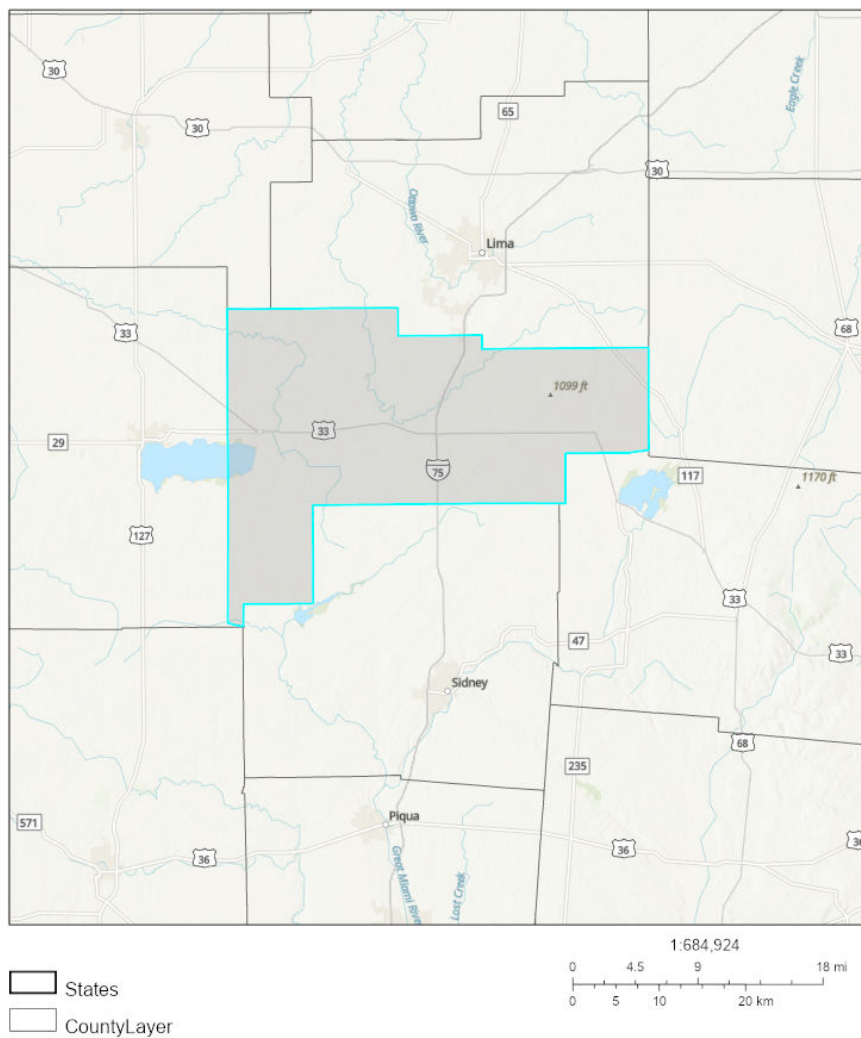
Lakes and Ponds

#	Name	Description	Area(acres)
1	<i>No Data</i>	Lake/Pond: Hydrographic Category = Perennial	954.48
2	Cedarville Reservoir	Lake/Pond: Hydrographic Category = Perennial	398.78
3	<i>No Data</i>	Reservoir; Reservoir Type = Treatment	314.58
4	Everett, Lake	Lake/Pond: Hydrographic Category = Perennial	43.16
5	Viberg Lake	Lake/Pond: Hydrographic Category = Perennial	20.42
6	Poe Lake	Lake/Pond: Hydrographic Category = Perennial	19.17
7	Beedy Lake	Lake/Pond: Hydrographic Category = Perennial	18.15
8	Kekingo Shores Lake	Lake/Pond: Hydrographic Category = Perennial	17.59
9	Shoaff Lake	Lake/Pond: Hydrographic Category = Perennial	15.06
10	Cook Loughheed Wildlife Pond	Lake/Pond: Hydrographic Category = Perennial	12.24
11	White Lake	Lake/Pond: Hydrographic Category = Perennial	12.10
12	Covington Lake	Lake/Pond: Hydrographic Category = Perennial	11.65
13	Daus Addition Lake	Lake/Pond: Hydrographic Category = Perennial	9.43
14	Fulk Lake	Lake/Pond: Hydrographic Category = Perennial	7.75
15	Mirror Lake	Lake/Pond: Hydrographic Category = Perennial	6.00

Area of Interest (AOI) Information

Area : 11,204,479,937.5 ft²

Nov 15 2021 16:17:32 Central Standard Time



This EPA Geospatial data set is generated from the following national environmental programs: Superfund National Priorities List (NPL); from the Superfund Enterprise Management System (SEMS); Resource Conservation and Recovery Act (RCRA); Air Facility System (ICIS-AIR) Major dischargers of air pollutants; Toxics Release Inventory (TRI) Program for 2004 - 2008 TRI.

Auglaize county, Ohio

Summary

Name	Count	Area(ft²)	Length(ft)
Local EOC	1	N/A	N/A
Public Health Departments	1	N/A	N/A
Counties	1	11,204,479,937.50	N/A
State Contacts	1	11,204,479,937.46	N/A
Major Cities and Towns	11	N/A	N/A
Tribal Lands	0	0	N/A
Tribal Lands (Cont'd)	0	0	N/A
Hospitals	1	N/A	N/A
Hospitals (Cont'd)	1	N/A	N/A
Urgent Care Facilities	0	N/A	N/A
Water Intakes	0	N/A	N/A
Water Intakes (Cont'd)	0	N/A	N/A
Special Designated Areas	2	14,459,997.08	N/A
Special Designated Areas (Cont'd)	2	14,459,997.08	N/A
Managed Lands	3	131,539,841.83	N/A
Managed Lands (Cont'd)	3	131,539,841.83	N/A
Other Environmentally Sensitive Areas	2	174,353,010.61	N/A
Other Environmentally Sensitive Areas (Cont'd)	2	174,353,010.61	N/A
Historic Places	0	N/A	N/A
Archaeological Sites	0	0	N/A
Threatened and Endangered Species	0	0	N/A
Aboveground Storage Tanks	1	N/A	N/A
Aboveground Storage Tanks (Cont'd)	1	N/A	N/A
Hazardous Materials Storage	34	N/A	N/A
Hazardous Materials Storage (Cont'd)	34	N/A	N/A
Railroads	5	N/A	265,135.53
Petroleum Pipelines	9	N/A	522,104.56
Natural Gas Liquid Pipelines	4	N/A	151,454.02
Marinas	4	N/A	N/A
Boat Access	1	N/A	N/A
Navigation Locks & Dams	0	N/A	N/A
Non-navigational Dams	12	N/A	N/A
Response Strategies	0	N/A	N/A
Response Strategies (Cont'd)	0	N/A	N/A
Response Strategies (Cont'd)	0	N/A	N/A

Local EOC

#	Name	Address	City	Phone	Has Generator	Directions	Count
1	AUGLAIZE COUNTY EMERGENCY OPERATIONS CENTER	209 SOUTH BLACKHOOF STREET	WAPAKONETA	419-739-6725	Y	No Data	1

Public Health Departments

#	Name	Address	City	Phone	Website	Count
1	AUGLAIZE COUNTY HEALTH DEPARTMENT	214 SOUTH WAGNER AVENUE	WAPAKONETA	419-738-3410	No Data	1

Counties

#	County	Point of Contact	Emergency Management Phone	LEPC Chair	LEPC Phone	Local Health Dept Phone	Area(ft²)
1	Auglaize, Ohio	Troy Anderson	419-733-3857	Troy Anderson	419-733-3857	419-738-3410	11,204,479,937.50

State Contacts

#	State Emergency Management Phone	24-hr Emergency Management Phone	State Health Dept Phone	Homeland Security	Area(ft²)
1	614-889-7150	614-224-0946 (in state)	614-466-3543	614-387-6171	11,204,479,937.46

Major Cities and Towns

#	Name	Population	Elevation (Feet)	Count
1	Saint Marys	8332	869	1
2	Wapakoneta	9867	892	1
3	Buckland	233	850	1
4	Cridersville	1852	883	1
5	Minster	2805	965	1
6	New Bremen	2978	945	1
7	New Knoxville	879	899	1
8	Uniopolis	222	935	1
9	Waynesfield	847	1063	1
10	New Hampshire	174	1037	1
11	Saint Johns	185	1007	1

Hospitals

#	Name	Address	City	Phone	Type	Status	Count
1	JOINT TOWNSHIP DISTRICT MEMORIAL HOSPITAL	200 SAINT CLAIR STREET	SAINT MARYS	(419) 394-3335	GENERAL ACUTE CARE	OPEN	1

Hospitals (Cont'd)

#	Name	City	Trauma Level	Helipad	Number of Beds	Owner	Count
1	JOINT TOWNSHIP DISTRICT MEMORIAL HOSPITAL	SAINT MARYS	NOT AVAILABLE	Y	140	NON-PROFIT	1

Special Designated Areas

#	Name	Agency	Address	City	Emergency Phone	Phone	Area(ft²)
1	Auglaize River	National Park Service	N/A	Oakwood	614-224-0946	608-441-5610	10,736,100.09
2	St. Mary's River	National Park Service	N/A	Rockford	614-224-0946	608-441-5610	3,723,897.00

Special Designated Areas (Cont'd)

#	Name	City	Category	Waterbody	Location	Comments	Area(ft ²)
1	Auglaize River	Oakwood	Nationwide Rivers Inventory River	Auglaize River	Flowing from the source in SE Allen County through Auglaize, Putnam, and Paulding counties. Designation ends at Oakwood.	A historically significant stream with a great deal of species diversity throughout its length.	10,736,100.09
2	St. Mary's River	Rockford	Nationwide Rivers Inventory River	St. Mary's River	Located in northwestern Auglaize and northern Mercer counties.	A canoeable river with other recreational opportunities such as fishing. High water quality flowing through farming areas.	3,723,897.00

Managed Lands

#	Name	Agency	Address	City	Emergency Phone	Contact Phone	Area(ft ²)
1	Grand Lake St Marys	ODNR Ohio State Parks	834 Edgewater Dr.	St. Marys	419-586-9142	419-394-3611; 866-644-6727	120,126,182.47
2	St. Marys Fish Farm	ODNR Division of Wildlife	1735 Feeder Rd.	St. Marys	419-738-2147	419-394-5170	7,465,280.93
3	Lake Loramie	ODNR Ohio State Parks	4401 Ft. Loramie Swanders Rd.	Minster	937-498-1111	937-295-2011	3,948,378.43

Managed Lands (Cont'd)

#	Name	City	Category	Waterbody	Location	Comments	Area(ft ²)
1	Grand Lake St Marys	St. Marys	State Park	Grand Lake	<i>No Data</i>	Fee	120,126,182.47
2	St. Marys Fish Farm	St. Marys	State Fish Hatchery	Grand Lake St. Marys	Located on E shore of Grand Lake St. Mary, 1 mile S of the town of St. Marys. Hatchery just N of canal floodgate.	<i>No Data</i>	7,465,280.93
3	Lake Loramie	Minster	State Park	Lake Loramie; Loramie Creek	<i>No Data</i>	Fee	3,948,378.43

Other Environmentally Sensitive Areas

#	Name	Agency	Address	City	Emergency Phone	Contact Phone	Area(ft ²)
1	Hoverman Oxbow	The Nature Conservancy, Great Lakes Program	N/A	Kossuth	312-759-8017	312-759-8017	87,176,839.99
2	Hoge Woods	The Nature Conservancy, Great Lakes Program	State Route 219	New Knoxville	312-759-8017	312-759-8017	87,176,170.61

Other Environmentally Sensitive Areas (Cont'd)

#	Name	City	Category	Waterbody	Location	Comments	Area(ft ²)
1	Hoverman Oxbow	Kossuth	Conservation Area	St. Marys River	NW Auglaize County	This is an important area for native species, communities and representative ecosystems.	87,176,839.99
2	Hoge Woods	New Knoxville	Conservation Area	Unnamed Lake	State Route 219 & Twp Hwy 71	This is an important area for native species, communities and representative ecosystems.	87,176,170.61

Aboveground Storage Tanks

#	Name	Address	City	Emergency Phone	Contact Phone	Waterbody	Count
1	Goodyear - St. Marys OH	1115 S Wayne St.	St. Marys	419-739-6565	419-394-0452	Miami & Erie Canal	1

Aboveground Storage Tanks (Cont'd)

#	Name	City	Products	Oil Volume	Oil Tanks	Comments	Count
1	Goodyear - St. Marys OH	St. Marys	Fuel Oils, Waste Oils	570000	8	Veyance Technologies, Inc	1

Hazardous Materials Storage

#	Name	Address	City	Emergency Phone	Emergency Contact	Local Contact	Count
1	Aap St. Marys Corp.	1100 Mckinley Road	St. Marys	419-394-7840	24-Hour	Tony Anderson, 419-739-6725	1
2	Aip Logistics	302 Geissel St.	Wapakoneta	419-773-0684	24-Hour	Tony Anderson, 419-739-6725	1
3	Aip Logistics	501 Krein Ave	Wapakoneta	419-773-0684	24-Hour	Tony Anderson, 419-739-6725	1
4	American Trim LLC	713 South Maple Street	Wapakoneta	419-739-6565	Auglaize Co. Sheriff Dispatch.	Tony Anderson, 419-739-6725	1
5	American Trim LLC, Pc3	317 E. Krein Street	Wapakoneta	419-739-6565	Auglaize Co. Sheriff Dispatch.	Tony Anderson, 419-739-6725	1
6	Ametek, Chemical Products Division, Westchester Plastics	14097 Cemetery Road, Po Box 385	Wapakoneta	567-356-0096	24-Hour	Tony Anderson, 419-739-6725	1
7	Crown Equipment Corporation	424 West Monroe Street	New Bremen	419-739-6565	Auglaize Co. Sheriff Dispatch.	Tony Anderson, 419-739-6725	1
8	Crown Equipment Corporation	07587 State Route 219	New Knoxville	419-739-6565	Auglaize Co. Sheriff Dispatch.	Tony Anderson, 419-739-6725	1
9	Crown Equipment Corporation - Bunker Hill	715 Huenke Drive	New Bremen	419-739-6565	Auglaize Co. Sheriff Dispatch.	Tony Anderson, 419-739-6725	1
10	Crown Equipment Corporation - Plant 10	125 S. Herman St.	New Bremen	419-739-6565	Auglaize Co. Sheriff Dispatch.	Tony Anderson, 419-739-6725	1
11	Frontier Communications Minster Co	51 East 4Th Street	Minster	419-739-6565	Auglaize Co. Sheriff Dispatch.	Tony Anderson, 419-739-6725	1
12	Frontier Communications New Bremen Co	105 North Herman Street	New Bremen	419-739-6565	Auglaize Co. Sheriff Dispatch.	Tony Anderson, 419-739-6725	1
13	Frontier Communications St Mary's Co	101 N Main Street	St. Mary'S	419-739-6565	Auglaize Co. Sheriff Dispatch.	Tony Anderson, 419-739-6725	1
14	General Aluminum Manufacturing Company	13663 Short Road	Wapakoneta	(419)733-4926	24-Hour	Tony Anderson, 419-739-6725	1
15	Graham Packaging Minster	255 Southgate Drive	Minster	(937)507-5049	24-Hour	Tony Anderson, 419-739-6725	1
16	Midwest Guardian Inc	727 Keller Drive	Wapakoneta	419-739-6565	Auglaize Co. Sheriff Dispatch.	Tony Anderson, 419-739-6725	1
17	Modern Ag Supply, Inc	11964 Glynwood New Knoxville Road	New Knoxville	419-739-6565	Auglaize Co. Sheriff Dispatch.	Tony Anderson, 419-739-6725	1
18	Nidec Minster Machine Co.	240 W. Fifth Street	Minster	419-739-6565	Auglaize Co. Sheriff Dispatch.	Tony Anderson, 419-739-6725	1
19	Omnisource Corporation	4575 County Road 33A	St. Marys	567-204-3453	24-Hour	Tony Anderson, 419-739-6725	1
20	Oh-5335 Time Warner Cable, Moulton	14188 Moulton-Fort Amanda Road	Moulton	419-739-6565	Auglaize Co. Sheriff Dispatch.	Tony Anderson, 419-739-6725	1
21	Setex, Inc.	1111 Mckinley Road	St. Marys	419-739-6565	Auglaize Co. Sheriff Dispatch.	Tony Anderson, 419-739-6725	1
22	Setex, Inc.	1701 Mckinley Road	St. Marys	419-739-6565	Auglaize Co. Sheriff Dispatch.	Tony Anderson, 419-739-6725	1
23	St. Marys Foundry, Inc.	405 E. South St.	Saint Marys	419-953-5672	24-Hour	Tony Anderson, 419-739-6725	1
24	The Dannon Company, Inc.	216 Southgate Drive	Minster	419-628-3861	24-Hour	Tony Anderson, 419-739-6725	1
25	Trupointe Cooperative - St. Mary's	1001 Mckinley Road	Saint Marys	800-424-9300	24-Hour	Tony Anderson, 419-739-6725	1

26	Trupointe Cooperative - Uniopolis	301 East Ohio Street	Uniopolis	800-424-9300	24-Hour	Tony Anderson, 419-739-6725	1
27	Veyance Technologies, Inc.	1115 S. Wayne St.	Saint Marys	419-394-3311	24-Hour	Tony Anderson, 419-739-6725	1
28	Visionmark Nameplate Company L.L.C.	100 White Mountain Drive	New Bremen	419-977-3131	24-Hour	Tony Anderson, 419-739-6725	1
29	Wapakoneta Family Ymca	1100 Defiance St.	Wapakoneta	419-739-9622	24-Hour	Tony Anderson, 419-739-6725	1
30	United Equity, Inc. - Kossuth Branch	05276 State Route 197	Spencerville	419-739-6565	Auglaize Co. Sheriff Dispatch.	Tony Anderson, 419-739-6725	1
31	City Of Wapakoneta Water Treatment Plant	1251 Schaub Road	Wapakoneta	419-739-6565	Auglaize Co. Sheriff Dispatch.	Tony Anderson, 419-739-6725	1
32	Hills Supply Inc.	17890 Seibert Road	St. Marys	419-739-6565	Auglaize Co. Sheriff Dispatch.	Tony Anderson, 419-739-6725	1
33	St. Marys Municipal Pool	1010 Motz Street	St. Marys	419-739-6565	Auglaize Co. Sheriff Dispatch.	Tony Anderson, 419-739-6725	1
34	St. Marys Water Treatment Plant	1502 Steinecker Drive	St. Marys	419-739-6565	Auglaize Co. Sheriff Dispatch.	Tony Anderson, 419-739-6725	1

Hazardous Materials Storage (Cont'd)

#	Name	City	Contact Phone	Materials/CAS	Count
1	Setex, Inc.	St. Marys	(419) 394-7800	7664-93-9	2
2	Aap St. Marys Corp.	St. Marys	(419) 394-7840	7664-93-9, 7697-37-2	1
3	Aip Logistics	Wapakoneta	(419) 738-9211	107-15-3, 7664-93-9	1
4	Aip Logistics	Wapakoneta	(419) 738-9211	108-95-2	1
5	American Trim LLC	Wapakoneta	(419) 738-9664	7664-93-9	1
6	American Trim LLC, Pc3	Wapakoneta	(419) 738-9664	7664-93-9, 7697-37-2	1
7	Ametek, Chemical Products Division, Westchester Plastics	Wapakoneta	N/A	7664-93-9	1
8	Crown Equipment Corporation	New Bremen	(419) 629-2311	7664-93-9	1
9	Crown Equipment Corporation	New Knoxville	(419) 629-2311	7664-93-9	1
10	Crown Equipment Corporation - Bunker Hill	New Bremen	N/A	7664-93-9	1
11	Crown Equipment Corporation - Plant 10	New Bremen	(419) 586-1100	7664-93-9	1
12	Frontier Communications Minster Co	Minster	N/A	7664-93-9	1
13	Frontier Communications New Bremen Co	New Bremen	N/A	7664-93-9	1
14	Frontier Communications St Mary's Co	St. Mary'S	N/A	7664-93-9	1
15	General Aluminum Manufacturing Company	Wapakoneta	(419) 739-9300	7664-93-9	1
16	Graham Packaging Minster	Minster	(419) 628-1070	7664-93-9	1
17	Midwest Guardian Inc	Wapakoneta	(419) 738-8185	7664-93-9	1
18	Modern Ag Supply, Inc	New Knoxville	(419) 753-3484	1910-42-5	1
19	Nidec Minster Machine Co.	Minster	(419) 628-2331	50-00-0	1
20	Omnisource Corporation	St. Marys	(419) 394-3351	7664-93-9	1
21	Oh-5335_Time Warner Cable, Moulton	Moulton	N/A	7664-93-9	1
22	St. Marys Foundry, Inc.	Saint Marys	(419) 394-5658	7664-93-9, 104-15-4	1
23	The Dannon Company, Inc.	Minster	(419) 628-1116	7664-93-9, 7664-41-7, 79-21-0, 7697-37-2	1
24	Trupointe Cooperative - St. Mary's	Saint Marys	(419) 629-2338	7664-41-7, 1910-42-5	1
25	Trupointe Cooperative - Uniopolis	Uniopolis	(419) 739-4600	7664-41-7	1
26	Veyance Technologies, Inc.	Saint Marys	(419) 300-4611	7664-93-9	1
27	Visionmark Nameplate Company L.L.C.	New Bremen	N/A	7697-37-2	1
28	Wapakoneta Family Ymca	Wapakoneta	(419) 739-9622	7664-93-9, 7782-50-5	1
29	United Equity, Inc. - Kossuth Branch	Spencerville	(419) 657-6788	7664-41-7	1
30	City Of Wapakoneta Water Treatment Plant	Wapakoneta	(419) 738-2418	7782-50-5	1
31	Hills Supply Inc.	St. Marys	(419) 232-4300	Unknown CAS Number	1
32	St. Marys Municipal Pool	St. Marys	(419) 394-3975	7782-50-5	1
33	St. Marys Water Treatment Plant	St. Marys	419-394-5512	7782-50-5	1

Railroads

#	Railroad	Emergency Phone	Contact Phone	Class	Length(ft)
1	RJ Corman Railroad Group	800-772-9091	859-881-7521	No Data	138,595.16
2	CSX Transportation	800-232-0144	904-359-3100	1	66,880.73
3	Indiana & Ohio Railway	513-682-4641	800-979-4958	No Data	59,659.64

Petroleum Pipelines

#	Company	System	Emergency Phone	Contact Phone	Length(ft)
1	Buckeye Partners, LP	MN165XX	800-331-4115	610-904-4113	70,650.84
2	Marathon Pipe Line, LLC	Rio 8in. Products	800-537-6644	855-888-8056	70,001.97
3	Marathon Pipe Line, LLC	RIO 8IN PRODUCTS	800-537-6644	317-291-9460	70,001.97
4	Mid-Valley Pipeline Co.	District 8 - Hebron	800-786-7440; 918-586-6729	610-670-3200; 918-586-6729	69,916.96
5	Marathon Pipe Line, LLC	Robinson - Lima 10in. Products	800-537-6644	219-934-8530	69,533.99
6	Mid-Valley Pipeline Co.	District 8 - Hebron	800-786-7440	610-670-3200	61,540.34
7	Marathon Pipe Line, LLC	MARTINSVILLE - LIMA 22IN CRUDE	800-537-6644	317-291-9460	52,039.35
8	BP Pipeline (North America), Inc.	Lima-Columbus	800-548-6482	630-836-5000	51,091.01
9	Buckeye Partners, LP	LA401CB	800-331-4115	800-432-4960	7,328.13

Natural Gas Liquid Pipelines

#	Operator	Pipe Type	Length(ft)
1	West Ohio Gas Co.	Intrastate	151,454.02

Marinas

#	Name	Address	City	Emergency Phone	Contact Phone	Waterbody	Count
1	Grand Lake St. Marys State Park - Marina Ramp	215 Gordon Park Dr.	St. Marys	419-739-6565	419-394-3611	Grand Lake St. Marys	1
2	Grand Lake St. Marys State Park - Campground Ramp	State Route 703	St. Marys	419-739-6565	419-394-3611	Grand Lake St. Marys	1
3	Grand Lake St. Marys State Park - Boat Club Ramp	Edgewater Dr.	St. Marys	419-739-6565	419-394-3611	Grand Lake St. Marys	1
4	Grand Lake St. Marys State Park - Fries Channel Ramp	Edgewater Dr.	St. Marys	419-739-6565	419-394-3611	Grand Lake St. Marys	1

Boat Access

#	Name	Operator	Waterbody	Latitude	Longitude	Count
1	Grand Lake St. Marys State Park - Marina Ramp	ODNR Division of Parks & Recreation	Grand Lake St. Marys	40.54050000011921	-84.41820000018924	1

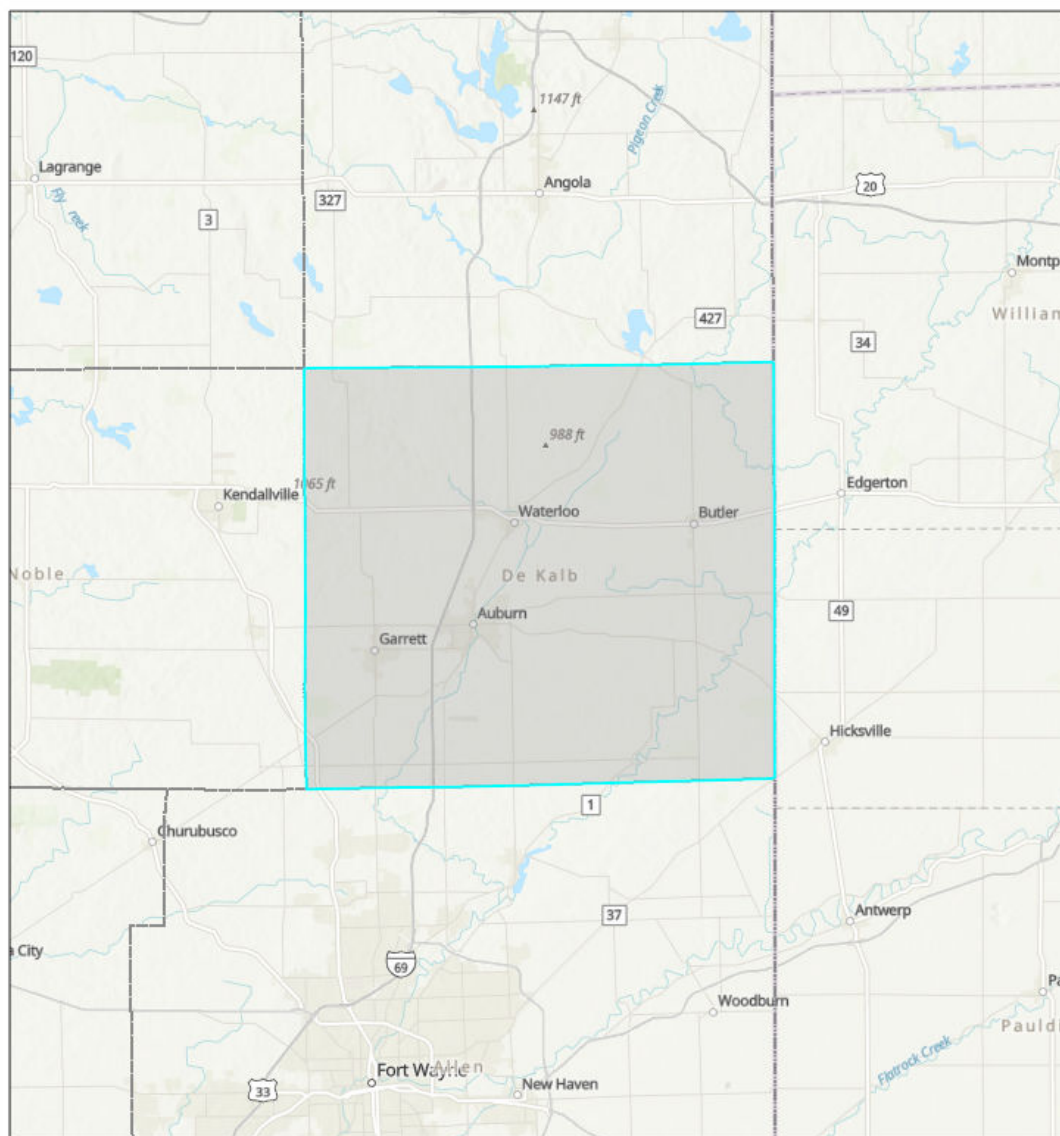
Non-navigational Dams

#	Name	Latitude	Longitude	Count
1	Arthur Lake	40.67579999938607	-84.3008000003174	1
2	Stoner Lake Dam	40.642200000584126	-83.99440000019968	1
3	Waynesfield Upground Reservoir	40.58830000087619	-83.97080000024289	1
4	Unknown	40.59889999963343	-84.02219999954104	1
5	Roediger Lake Dam	40.58999999985099	-84.23579999990761	1
6	Unknown	40.57000000029802	-84.22059999965131	1
7	Heitz Lake Dam	40.595799999311566	-84.17080000042915	1
8	Grand Lake St. Marys - East Embankment	40.52140000090003	-84.42169999983162	1
9	Forty Acre Pond Dam	40.58280000090599	-84.38999999966472	1
10	Williams Lake	40.5563999991864	-84.40330000035465	1
11	St. Marys Lime Sludge Lagoons	40.51500000059605	-84.38499999977648	1
12	Unknown	40.480000000447035	-84.35219999961555	1


Area of Interest (AOI) Information

Area : 232,864.22 acres

Sep 1 2020 14:11:17 Central Daylight Time



 U.S. County Boundaries



Sources: Esri, Airbus DS, USGS, NGA, NASA, CGIAR, N Robinson, NCEAS, NLS, OS, NMA, Geodatasynthesen, Rijkswaterstaat, GSA, Geoland, FEMA, Intermap and the GIS user community, Sources: Esri, HERE, Garmin, FAO, NOAA, USGS, © OpenStreetMap contributors, and the GIS User Community, Upper Mississippi River Basin Association, Great Lakes Commission, USEPA

Summary

Name	Count	Area(acres)	Length(mi)
Local EOC	1	N/A	N/A
Public Health Departments	1	N/A	N/A
County Contacts	1	232,864.22	N/A
State Contacts	1	232,864.22	N/A
Major Cities and Towns	8	N/A	N/A
Tribal Lands	0	0	N/A
Tribal Lands (Cont'd)	0	0	N/A
Hospitals	2	N/A	N/A
Hospitals (Cont'd)	2	N/A	N/A
Urgent Care Facilities	0	N/A	N/A
Water Intakes	7	N/A	N/A
Water Intakes (Cont'd)	7	N/A	N/A
Wastewater Treatment Facilities	16	N/A	N/A
Special Designated Areas	2	114.67	N/A
Special Designated Areas (Cont'd)	2	114.67	N/A
Managed Lands	9	818.43	N/A
Managed Lands (Cont'd)	9	818.43	N/A
Other Environmentally Sensitive Areas	1	11.50	N/A
Other Environmentally Sensitive Areas (Cont'd)	1	11.50	N/A
Historic Places	21	N/A	N/A
Archaeological Sites	0	0	N/A
Threatened and Endangered Species	6	1,397,185.29	N/A
Aboveground Storage Tanks	1	N/A	N/A
Aboveground Storage Tanks (Cont'd)	1	N/A	N/A
Hazardous Materials Storage	48	N/A	N/A
Hazardous Materials Storage (Cont'd)	48	N/A	N/A
Facility Response Plan (FRP) Facilities	1	N/A	N/A
Risk Management Plan (RMP) Facilities	6	N/A	N/A
Railroads	30	N/A	66.63
Petroleum Pipelines	0	N/A	0
Oil and Natural Gas Pipelines	70	N/A	206.82
Marinas	0	N/A	N/A
Boat Access	3	N/A	N/A
Navigational Locks and Dams	0	N/A	N/A
Non-navigational Dams	4	N/A	N/A
Rivers and Streams	34	N/A	115.26
Lakes and Ponds	55	615.71	N/A

Response Strategies	0	N/A	N/A
Response Strategies (Cont'd)	0	N/A	N/A
Response Strategies (Cont'd)	0	N/A	N/A

Local EOC

#	Name	Address	City	Phone	Has Generator	Directions	Count
1	DEKALB COUNTY EMERGENCY MANAGEMENT AGENCY	215 EAST 9TH STREET	AUBURN	260-927-1392	Y	<i>No Data</i>	1

Public Health Departments

#	Name	Address	City	Phone	Website	Count
1	DE KALB COUNTY HEALTH DEPARTMENT	215 EAST 9TH STREET	AUBURN	260-925-2220	<i>No Data</i>	1

County Contacts

#	County	Point of Contact	Emergency Management Phone	LEPC Chair	LEPC Phone	Local Health Department Phone	Area(acres)
1	DeKalb, Indiana	Roger A. Powers	260-925-1392	Roger A. Powers	260-908-3488	260-925-2220	232,864.22

State Contacts

#	State Emergency Management Phone	24-hr Emergency Management Phone	State Health Department Phone	Homeland Security	Area(acres)
1	317-232-3986	888-233-7745	317-233-1325	317-232-3986	232,864.22

Major Cities and Towns

#	Name	Population	Elevation (Feet)	Count
1	Butler	2684	866	1
2	Auburn	12731	866	1
3	Garrett	6286	883	1
4	Corunna	254	974	1
5	Saint Joe	460	820	1
6	Altona	197	899	1
7	Ashley	983	1010	1
8	Waterloo	2242	906	1

Hospitals

#	Name	City	Count
1	NORTHEASTERN CENTER	AUBURN	1
2	DEKALB HEALTH	AUBURN	1

Hospitals (Cont'd)

#	Name	City	Trauma Level	Helipad	Number of Beds	Owner	Count
1	NORTHEASTER N CENTER	AUBURN	NOT AVAILABLE	N	16	NOT AVAILABLE	1
2	DEKALB HEALTH	AUBURN	NOT AVAILABLE	Y	56	NON-PROFIT	1

Water Intakes

#	Name	Waterbody	Count
1	Irving Gravel Co., Inc.	Unnamed Pond	6
2	Hixson Sand and Gravel, Inc	Unnamed Pond	1

Water Intakes (Cont'd)

#	Name	Waterbody	Water Use	Intake Info	Location	Comments	Count
1	Irving Gravel Co., Inc.	Unnamed Pond	Industrial	3	N/A	1000 GPM	3
2	Irving Gravel Co., Inc.	Unnamed Pond	Industrial	2	N/A	1000 GPM	2
3	Irving Gravel Co., Inc.	Unnamed Pond	Industrial	1	N/A	1000 GPM	1
4	Hixson Sand and Gravel, Inc	Unnamed Pond	Industrial	1	N/A	500 GPM	1

Wastewater Treatment Facilities

#	Name	Address	City	Waterbody	Count
1	DEKALB COUNTY AIRPORT WWTP	2572 CR 60 NORTH	AUBURN	CEDAR CR VIA DOSCH D VIA UND TRIB	2
2	PRESIDENT OF THE TOWN BOARD	TOWN HALL	SAINT JOE	BEAR CREEK	2
3	ST JOE - SPENCERVILLE RSD	6313 SR 1	ST. JOE	ST JOSEPH RIVER	2
4	AUBURN WWTP	2010 S WAYNE ST	AUBURN	CEDAR CR TO ST JOSEPH RIVER	2
5	WATERLOO WWTP	120 S BEST ST	WATERLOO	CEDAR CR TO ST JOSEPH RIVER	2
6	CORUNNA WWTP	W DEPOT ST EXTENDED	CORUNNA	CEDAR CR VIA JOHN DIEHL DITCH	2
7	GARRETT WWTP	1001 S HARRISON ST	GARRETT	CEDAR CR VIA GARRETT CITY DITCH	2
8	BUTLER WWTP	695 E GREEN ST	BUTLER	BIG RUN CR TO ST JOSEPH RIVER	2

Special Designated Areas

#	Name	City	Area(acres)
1	Fish Creek	N/A	69.10
2	Barrett Oak Hill Nature Preserve	Garrett	45.58

Special Designated Areas (Cont'd)

#	Name	City	Category	Waterbody	Location	Comments	Area(acres)
1	Fish Creek	N/A	Outstanding Resource Waters	Fish Creek	Ohio/Indiana line to Indiana/Ohio Line	State Heritage Program site	69.10
2	Barrett Oak Hill Nature Preserve	Garrett	Local Land Trust Preserve	Little Cedar Creek	County Rd 327 and County Rd 68	<i>No Data</i>	45.58

Managed Lands

#	Name	City	Area(acres)
1	Douglas Woods Nature Preserve (N)	Hamilton	371.63
2	Fish Creek Ecosystem - Bell Tract	Butler	220.21
3	Douglas Woods Nature Preserve (S)	Hamilton	140.23
4	Barrett Oak Hill Nature Preserve	Garrett	45.58
5	Fieck Park	Garrett	13.25
6	St. Joseph River Boat Ramp	St. Joe	11.59
7	Smith Acres Park	Auburn	10.03
8	St. Joseph Public Access Site	St. Joe	4.07
9	Story Lake Public Access Site	Ashley	1.85

Managed Lands (Cont'd)

#	Name	City	Category	Waterbody	Location	Comments	Area(acres)
1	Douglas Woods Nature Preserve (N)	Hamilton	Forest	Fish Creek	E 775 S and S 650 E	Open	371.63
2	Fish Creek Ecosystem - Bell Tract	Butler	Miscellaneous Land	Fish Creek	CR 12 and CR 73 intersection	Restricted	220.21
3	Douglas Woods Nature Preserve (S)	Hamilton	Forest	Fish Creek	Along Fish Creek; S of CR 4A, on CR 71 and CR 6	Restricted	140.23
4	Barrett Oak Hill Nature Preserve	Garrett	Local Land Trust Preserve	Little Cedar Creek	County Rd 327 and County Rd 68	<i>No Data</i>	45.58
5	Fieck Park	Garrett	Regional Park	None	W of Randolph St/327	Open	13.25
6	St. Joseph River Boat Ramp	St. Joe	Recreation Area	Saint Joseph River	CR 60 and CR 63	Open With Restrictions	11.59
7	Smith Acres Park	Auburn	Regional Park	None	Corner of Dussenberg and Dewey	Open	10.03
8	St. Joseph Public Access Site	St. Joe	Recreation Area	St. Joseph River	CR 68 and Mill St	Open	4.07
9	Story Lake Public Access Site	Ashley	Recreation Area	Story Lake	Three miles W of Ashley on SR 4, then .5 mi. S on CR 11	Open	1.85

Other Environmentally Sensitive Areas

#	Name	City	Area(acres)
1	Cedar Creek	N/A	11.50

Other Environmentally Sensitive Areas (Cont'd)

#	Name	City	Category	Waterbody	Location	Comments	Area(acres)
1	Cedar Creek	N/A	Biologically Significant Stream	Cedar Creek	Dekalb Co. Rd. 68 to St. Joseph River	Exceptional use water with high biological significance	11.50

Historic Places

#	Name	Address	City	Emergency Phone	Contact Phone	Comments	Count
1	Auburn Cord Duesenberg Automobile Facility	1600 South Wayne Street	Auburn	260-925-3365	317-232-1646	N/A	1
2	Cornell, William, Homestead	SW of Auburn off IN 427	Auburn	260-925-3365	317-232-1646	N/A	1
3	Mountz House	507 E. Houston St.	Garrett	260-925-3365	317-232-1646	N/A	1
4	Clark, Orin, House	CR 48 and CR 3	Garrett	260-925-3365	317-232-1646	N/A	1
5	Brethren in Christ Church	CR 7	Garrett	260-925-3365	317-232-1646	N/A	1
6	Breechbill-Davidson House	IN 8 and CR 7	Garrett	260-925-3365	317-232-1646	N/A	1
7	Dekalb County Home and Barn	CR 40	Garrett	260-925-3365	317-232-1646	N/A	1
8	Lehmback, Charles, Farmstead	CR 15	Garrett	260-925-3365	317-232-1646	N/A	1
9	Keyser Township School 8	E. Quincy St.	Garrett	260-925-3365	317-232-1646	N/A	1
10	Kelham, Edward, House	CR 48	Garrett	260-925-3365	317-232-1646	N/A	1
11	Haag, J.H., House	CR 54	Garrett	260-925-3365	317-232-1646	N/A	1
12	Gump House	IN 8	Garrett	260-925-3365	317-232-1646	N/A	1
13	Fountain, William, House	IN 8	Garrett	260-925-3365	317-232-1646	N/A	1
14	Peters, Henry, House	201 N. 6th St.	Garrett	260-925-3365	317-232-1646	N/A	1
15	Shull, Henry, Farmhouse Inn	CR 11-A	Garrett	260-925-3365	317-232-1646	N/A	1
16	Wilderson, John, House	1349 S. Cowen St.	Garrett	260-925-3365	317-232-1646	N/A	1
17	Rakestraw House	CR 19	Garrett	260-925-3365	317-232-1646	N/A	1
18	Bevier, Samuel, House	CR 52 and CR 11	Garrett	260-925-3365	317-232-1646	N/A	1
19	Spencerville Covered Bridge	CR 68	Spencerville	260-925-3365	317-232-1646	N/A	1
20	Bowman, Joseph, Farmhouse	CR 19 and CR 40	Garrett	260-925-3365	317-232-1646	N/A	1
21	Wiltrout, Maria and Franklin, Polygonal Barn	0209 Co. Rd. 16	Corunna	260-925-3365	317-232-1646	N/A	1

Threatened and Endangered Species

#	Species	Status	Habitat	Area(acres)
1	Indiana bat	Endangered	Hibernation occurs in caves and mines, with swarming in surrounding wooded areas. Summer roosting and foraging habitat occurs in wooded stream corridors and in bottomland and upland forests and woods.	232,864.22
2	Northern long-eared bat	Threatened	Hibernates in caves and mines - swarming in surrounding wooded areas in autumn. Roosts and forages in upland forests and woods.	232,864.22
3	Clubshell	Endangered	Fish Creek	232,864.22
4	Northern riffleshell	Endangered	Fish Creek	232,864.22
5	Rayed Bean Mussel	Endangered	St. Joseph River and Fish Creek	232,864.22
6	White cat's paw pearlymussel	Endangered	Fish Creek	232,864.22

Aboveground Storage Tanks

#	Name	City	Count
1	Marathon - Waterloo	Waterloo	1

Aboveground Storage Tanks (Cont'd)

#	Name	City	Products	Oil Volume	Oil Tanks	Comments	Count
1	Marathon - Waterloo	Waterloo	Asphalt	12677972	6	EPA-FRP- #05A0545	1

Hazardous Materials Storage

#	Name	City	Count
1	Auburn Municipal Water Department	Auburn	2
2	At&T Indiana Telephone - Spencerville	Spencerville	1
3	Therma Tru Corp.	Butler	1
4	The Andersons - Waterloo	Waterloo	1
5	Air Products & Chemicals - Butler	Butler	1
6	Steel Dynamics - Butler	Butler	1
7	Cooper Standard Automotive	Auburn	1
8	Parker Hannifin Corp. - Cylinder Division	Ashley	1
9	Nucor Vulcraft	Saint Joe	1
10	Mci Wtrlin	Butler	1
11	Sprint - Pop	Auburn	1
12	At&T Long Lines	Butler	1
13	Eaton Corp. - Clutch Division	Auburn	1
14	New Millenium Building Systems	Butler	1
15	Heidtman Steel Products	Butler	1
16	Auburn Water Department South Plant	Auburn	1
17	Group Dekko, Inc.	Garrett	1
18	At&T - Auburn	Auburn	1
19	Autoline Industries Indiana, Llc	Butler	1
20	Home Depot 2024	Auburn	1
21	Tower Automotive - Auburn	Auburn	1
22	Rhinehart Finishing, Llc	Spencerville	1
23	Frontier Communications - Garrett	Garrett	1
24	Foamex Products	Auburn	1
25	Rieke Corp.	Auburn	1
26	Vestil Manufacturing Co.	Angola	1
27	Nucor Fastener	Saint Joe	1
28	De Kalb Metal Finishing	Auburn	1
29	Nucor Building Systems	Waterloo	1
30	At&T - Waterloo	Waterloo	1
31	Butler Mill Service Co.	Butler	1
32	Auburn Gear, Inc.	Auburn	1
33	Wal-Mart Distribution Center #6074	Auburn	1
34	Mci Stjfin	Saint Joe	1
35	Metal Technologies Incorporated Llc	Auburn	1
36	Hamilton Water Department	Hamilton	1
37	Prince Manufacturing Incorporated	Waterloo	1
38	Ball Brass & Aluminum Foundry	Auburn	1
39	International Paper Company	Butler	1
40	At & T Powerfeed	Butler	1
41	Verizon Wireless Wilmington New Build	Hamilton	1
42	Omnisource Corporation	Auburn	1

43	Hendrickson Truck Suspension Systems Plant 2	Butler	1
44	Foley Pattern Company Incorporated	Auburn	1
45	Garrett Keyser Butler Community School District	Garrett	1
46	Citation Corporation	Butler	1
47	Waterloo Water Company	Waterloo	1

Hazardous Materials Storage (Cont'd)

#	Name	City	Contact Phone	Materials/CAS	Count
1	Auburn Municipal Water Department	Auburn	260-925-5711	7782505	2
2	At&T Indiana Telephone - Spencerville	Spencerville	765-529-2146	7664939	1
3	Therma Tru Corp.	Butler	260-868-5811 2278	7664939	1
4	The Andersons - Waterloo	Waterloo	800-757-8951	7664417, 75218	1
5	Air Products & Chemicals - Butler	Butler	800-523-9374	7664939	1
6	Steel Dynamics - Butler	Butler	260-969-3500	999021, 50000, 7664939, 999003, 7723140, 999046, 7647010, 7758943, 1314621, 7782505, 999012, 71636, 999024, None, 7446119, 7446095	1
7	Cooper Standard Automotive	Auburn	248-596-5900	50000, 7664939, 7664382	1
8	Parker Hannifin Corp. - Cylinder Division	Ashley	260-587-9102	7664939	1
9	Nucor Vulcraft	Saint Joe	260-337-1800	7664939	1
10	Mci Wtrlin	Butler	800-444-0902	None, 7664939	1
11	Sprint - Pop	Auburn	407-659-4551	7664939	1
12	At&T Long Lines	Butler	770-922-6035	7664939	1
13	Eaton Corp. - Clutch Division	Auburn	260-925-7440	7664417, 7664939, 7722841	1
14	New Millenium Building Systems	Butler	260-969-3553	7664939	1
15	Heidtman Steel Products	Butler	260-868-9980	7647010	1
16	Auburn Water Department South Plant	Auburn	260-925-5711	7782505	1
17	Group Dekko, Inc.	Garrett	260-347-0700	7664939	1
18	At&T - Auburn	Auburn	770-922-6035	7664939	1
19	Autoline Industries Indiana, Llc	Butler	260-908-6817	7664939	1
20	Home Depot 2024	Auburn	770-433-8211 82714	7664939	1
21	Tower Automotive - Auburn	Auburn	260-920-1402	7664939	1
22	Rhinehart Finishing, Llc	Spencerville	260-238-4442	7664939	1
23	Frontier Communications - Garrett	Garrett	203-614-5600	7664939	1
24	Foamex Products	Auburn	610-744-2300	None	1
25	Rieke Corp.	Auburn	248-631-5450	None, 7647010	1
26	Vestil Manufacturing Co.	Angola	260-665-7586 304	7664939	1
27	Nucor Fastener	Saint Joe	260-413-5350	7664939	1
28	De Kalb Metal Finishing	Auburn	260-925-1820 15	7664939, 7697372	1
29	Nucor Building Systems	Waterloo	260-837-7891	7664939	1
30	At&T - Waterloo	Waterloo	765-529-2146	7664939	1
31	Butler Mill Service Co.	Butler	260-868-5123	7664939	1

32	Auburn Gear, Inc.	Auburn	260-920-1389	7664417, 7664939	1
33	Wal-Mart Distribution Center #6074	Auburn	971-678-8111	7664417, 7664939	1
34	Mci Stjfin	Saint Joe	800-444-0902	None, 7664939	1
35	Metal Technologies Incorporated Llc	Auburn	269-278-1765	7664939, 7647010	1
36	Hamilton Water Department	Hamilton	260-488-3983	7782505	1
37	Prince Manufacturing Incorporated	Waterloo	260-489-4575	None, 7664939	1
38	Ball Brass & Aluminum Foundry	Auburn	260-925-3515	7723140	1
39	International Paper Company	Butler	260-868-2151	None, 50000	1
40	At & T Powerfeed	Butler	800-444-0902	7664939	1
41	Verizon Wireless Wilmington New Build	Hamilton	910-799-2352	7664939	1
42	Omnisource Corporation	Auburn	260-925-4168	None, 7664939	1
43	Hendrickson Truck Suspension Systems Plant 2	Butler	260-868-2131	7664939	1
44	Foley Pattern Company Incorporated	Auburn	260-925-4113	14808607	1
45	Garrett Keyser Butler Community School District	Garrett	260-357-4114	999074, 999021, 999034, 999067, 999028, 999013, 999008, 999030, 999045, 999006, 999059, 999017, 999057, 999023, 999062, 999019, 999051, 999058, 999005, 999049, 999009, 999025, 999010, 999011	1
46	Citation Corporation	Butler	260-868-2168	7723140	1
47	Waterloo Water Company	Waterloo	260-837-4011	7782505	1

Facility Response Plan (FRP) Facilities

#	Name	Address	City	Facility Registry Service Report	Count
1	BENCHMARK DISTRIBUTION TERMINALS, LLC	2670 US 6	WATERLOO	https://ofmpub.epa.gov/frs_public2/fii_query_detail_disp_program_facility?p_registry_id=110006005679	1

Risk Management Plan (RMP) Facilities

#	Name	Address	City	Facility Registry Service Report	Count
1	WAL-MART DISTRIBUTION CENTER #6074	1729 STATE ROAD 8	AUBURN	https://ofmpub.epa.gov/frs_public2/fii_query_detail_disp_program_facility?p_registry_id=110006528846	1
2	AIR PRODUCTS & CHEMICALS, INC.- TREATMENT PLANT	4590 CR 59	BUTLER	https://ofmpub.epa.gov/frs_public2/fii_query_detail_disp_program_facility?p_registry_id=110000750465	1
3	THE ANDERSONS WATERLOO AG CENTER	4743 CR 28	WATERLOO	https://ofmpub.epa.gov/frs_public2/fii_query_detail_disp_program_facility?p_registry_id=110000726778	1
4	THERMA TRU CORP BUTLER PLT	601 RE JONES RD	BUTLER	https://ofmpub.epa.gov/frs_public2/fii_query_detail_disp_program_facility?p_registry_id=110041987838	1
5	AUBURN WWTP	2010 S WAYNE RD	AUBURN	https://ofmpub.epa.gov/frs_public2/fii_query_detail_disp_program_facility?p_registry_id=110000568065	1
6	FXI INC	2211 S WAYNE ST	AUBURN	https://ofmpub.epa.gov/frs_public2/fii_query_detail_disp_program_facility?p_registry_id=110000400129	1

Railroads

#	Railroad	Emergency Phone	Contact Phone	Class	Length(mi)
1	Norfolk Southern	800-453-2530	855-667-3655	1	40.41
2	CSX Transportation	800-232-0144	904-359-3100	1	25.98
3	Indiana Northeastern Railway	517-439-4677	260-351-2421	No Data	0.24

Oil and Natural Gas Pipelines

#	Name	System	Description	Length(mi)
1	Northern Indiana Fuel & Light Co., Inc.	No Data	Natural Gas Pipeline	65.23
2	ANR Pipeline Co.	ANR	Natural Gas Pipeline	27.80
3	Dome Pipeline Corp.	No Data	Refined Petroleum Pipeline	20.79
4	Kinder Morgan Interstate Gas Transmission, LLC	Cochin	Refined Petroleum Pipeline	20.79
5	Crossroads Pipeline Co.	Cr	Natural Gas Pipeline	20.76
6	Tecumseh Pipe Line Co.	No Data	Crude Petroleum Pipeline	20.52
7	Buckeye Partners, LP	Norco	Refined Petroleum Pipeline	20.29
8	Tri - State Pipeline Properties	No Data	Crude Petroleum Pipeline	10.49
9	ANR Pipeline Co.	No Data	Natural Gas Pipeline	0.14
10	Buckeye Pipe Line Co., LP	Norco	Refined Petroleum Pipeline	< 0.01

Boat Access

#	Name	Operator	Waterbody	Latitude	Longitude	Count
1	St. Joseph River	Pigeon River Fish & Wildlife Area	St. Joseph River	41.312	-84.8865	1
2	Story Lake Public Access Site	Pigeon River Fish & Wildlife Area	Story Lake	41.5152	-85.1352	1
3	Spencerville Public Access Site	Tri-County Fish & Wildlife Area	St. Joseph River	41.2812	-84.9184	1

Non-navigational Dams

#	Name	Latitude	Longitude	Count
1	Family Life Center Lake Dam	41.3285000008	-85.0480000004	1
2	Grey Stone Lake Dam "C" West	41.4382000007	-85.1671000002	1
3	Joe Stanczyk Lake Dam (South)	41.4370000008	-85.1627000002	1
4	Floyd Troyer Lake	41.4885000009	-85.1166000003	1

Rivers and Streams

#	Name	Feature	Length(mi)
1	Saint Joseph River	Stream	16.60
2	<i>No Data</i>	Canal	15.30
3	Cedar Creek	Stream	14.07
4	<i>No Data</i>	Stream	11.12
5	Little Cedar Creek	Stream	10.48
6	Fish Creek	Stream	8.08
7	Peckhart Ditch	Canal	6.83
8	Cedar Creek	Canal	6.42
9	Peckhart Ditch	Stream	5.90
10	Big Run	Stream	4.93
11	<i>No Data</i>	Stream Intermittent	4.52
12	Bear Creek	Stream	3.20
13	Buck Creek	Stream	1.77
14	Buck Creek	Stream Intermittent	1.59
15	Buck Creek	Canal	1.22
16	Peckhart Ditch	Stream Intermittent	1.14
17	Cedar Creek	Stream Intermittent	0.91
18	Sycamore Creek	Stream	0.73
19	Hamm Ditch	Stream Intermittent	0.45

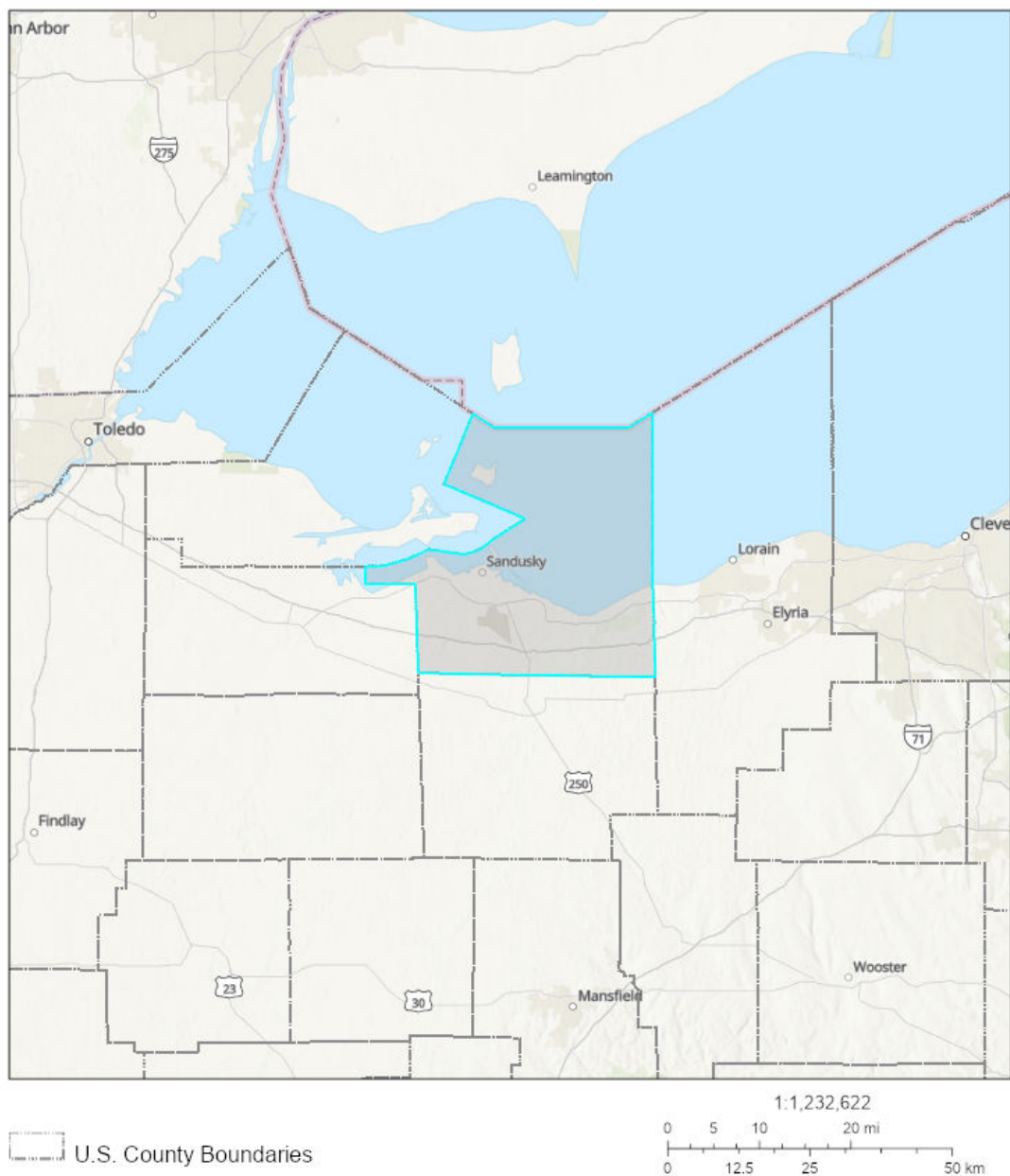
Lakes and Ponds

#	Name	Description	Area(acres)
1	<i>No Data</i>	Lake/Pond: Hydrographic Category = Perennial	392.68
2	Indian Lake	Lake/Pond: Hydrographic Category = Perennial	56.02
3	Cedar Lake	Lake/Pond: Hydrographic Category = Perennial	31.76
4	Lower Story Lake	Lake/Pond: Hydrographic Category = Perennial	25.78
5	Haynes Lake	Lake/Pond: Hydrographic Category = Perennial	25.20
6	Dunton Lake	Lake/Pond: Hydrographic Category = Perennial	23.44
7	Lintz Lake	Lake/Pond: Hydrographic Category = Perennial	20.95
8	Saint Anthonys Center Lake	Lake/Pond: Hydrographic Category = Perennial	19.47
9	Terry Lake	Lake/Pond: Hydrographic Category = Perennial	14.26
10	Holiday Lakes	Lake/Pond: Hydrographic Category = Perennial	6.15

Area of Interest (AOI) Information

Area : 400,627.77 acres

Aug 4 2020 10:10:23 Central Daylight Time



Sources: Esri, Airbus DS, USGS, NGA, NASA, CGIAR, N Robinson, NCEAS, NLS, OS, NMA, Geodatasynthesen, Rijkswaterstaat, GSA, Geoland, FEMA, Intermap and the GIS user community, Sources: Esri, HERE, Garmin, FAO, NOAA, USGS, © OpenStreetMap contributors, and the GIS User Community, Upper Mississippi River Basin Association, Great Lakes Commission, USEPA

Summary

Name	Count	Area(acres)	Length(mi)
Local EOC	1	N/A	N/A
Public Health Departments	1	N/A	N/A
County Contacts	1	400,627.77	N/A
State Contacts	1	400,627.77	N/A
Major Cities and Towns	10	N/A	N/A
Tribal Lands	0	0	N/A
Tribal Lands (Cont'd)	0	0	N/A
Hospitals	2	N/A	N/A
Hospitals (Cont'd)	2	N/A	N/A
Urgent Care Facilities	0	N/A	N/A
Water Intakes	20	N/A	N/A
Water Intakes (Cont'd)	20	N/A	N/A
Wastewater Treatment Facilities	24	N/A	N/A
Special Designated Areas	21	4,668.12	N/A
Special Designated Areas (Cont'd)	21	4,668.12	N/A
Managed Lands	11	3,878.89	N/A
Managed Lands (Cont'd)	11	3,878.89	N/A
Other Environmentally Sensitive Areas	4	279.24	N/A
Other Environmentally Sensitive Areas (Cont'd)	4	279.24	N/A
Historic Places	0	N/A	N/A
Archaeological Sites	0	0	N/A
Threatened and Endangered Species	6	2,403,766.63	N/A
Aboveground Storage Tanks	1	N/A	N/A
Aboveground Storage Tanks (Cont'd)	1	N/A	N/A
Hazardous Materials Storage	40	N/A	N/A
Hazardous Materials Storage (Cont'd)	40	N/A	N/A
Facility Response Plan (FRP) Facilities	0	N/A	N/A
Risk Management Plan (RMP) Facilities	6	N/A	N/A
Railroads	128	N/A	124.91
Petroleum Pipelines	0	N/A	0
Oil and Natural Gas Pipelines	22	N/A	79.82
Marinas	50	N/A	N/A
Boat Access	8	N/A	N/A
Navigational Locks and Dams	0	N/A	N/A
Non-navigational Dams	18	N/A	N/A
Rivers and Streams	10	N/A	56.17
Lakes and Ponds	51	934.60	N/A

Response Strategies	0	N/A	N/A
Response Strategies (Cont'd)	0	N/A	N/A
Response Strategies (Cont'd)	0	N/A	N/A

Local EOC

#	Name	Address	City	Phone	Has Generator	Directions	Count
1	ERIE COUNTY EMERGENCY OPERATIONS CENTER	2800 COLUMBUS AVENUE	SANDUSKY	419-627-7617	<i>No Data</i>	<i>No Data</i>	1

Public Health Departments

#	Name	Address	City	Phone	Website	Count
1	ERIE COUNTY HEALTH DEPARTMENT	420 SUPERIOR STREET	SANDUSKY	419-626-5623	<i>No Data</i>	1

County Contacts

#	County	Point of Contact	Emergency Management Phone	LEPC Chair	LEPC Phone	Local Health Department Phone	Area(acres)
1	Erie, Ohio	Timothy Jonovich	419-627-7668	Timothy Jonovich	419-627-7668	419-626-5623	400,627.77

State Contacts

#	State Emergency Management Phone	24-hr Emergency Management Phone	State Health Department Phone	Homeland Security	Area(acres)
1	614-889-7150	614-224-0946 (in state)	614-466-3543	614-387-6171	400,627.77

Major Cities and Towns

#	Name	Population	Elevation (Feet)	Count
1	Kelleys Island	312	594	1
2	Sandusky	25793	594	1
3	Huron	7149	587	1
4	Vermilion	10594	594	1
5	Castalia	852	636	1
6	Bay View	632	577	1
7	Berlin Heights	714	774	1
8	Milan	1367	663	1
9	Beulah Beach	53	600	1
10	Crystal Rock	176	581	1

Hospitals

#	Name	City	Count
1	FIRELANDS REGIONAL MEDICAL CENTER	SANDUSKY	1
2	FIRELANDS REG MED CTR SOUTH CAMPUS	SANDUSKY	1

Hospitals (Cont'd)

#	Name	City	Trauma Level	Helipad	Number of Beds	Owner	Count
1	FIRELANDS REGIONAL MEDICAL CENTER	SANDUSKY	LEVEL III	Y	283	NON-PROFIT	1
2	FIRELANDS REG MED CTR SOUTH CAMPUS	SANDUSKY	NOT AVAILABLE	N	141	NON-PROFIT	1

Water Intakes

#	Name	Waterbody	Count
1	Sandusky Dock Corp.	Lake Erie	4
2	Automotive Components Holdings, LLC-Sandusky Plant	Quarry	4
3	Resthaven Wildlife Area	Sandusky Bay	2
4	Huron City Lake Erie Intake	Lake Erie	1
5	Kelleys Island Village Lake Erie	Lake Erie	1
6	Sandusky City Lake Erie Intake	Lake Erie	1
7	Sandusky City Sandusky Bay Reserve	Sandusky Bay	1
8	Vermilion City Lake Erie Intake	Lake Erie	1
9	Vermilion City Vermilion River Intake	Vermilion River	1
10	Camp Patmos Lake Erie Intake	Lake Erie	1
11	Cedar Point Amusement Park	Lake Erie	1
12	NASA Big Island Pumping Station Bldg. 8131	Lake Erie	1
13	NASA Rye Beach Pumping Station Bldg. 8132	Lake Erie	1

Water Intakes (Cont'd)

#	Name	Waterbody	Water Use	Intake Info	Location	Comments	Count
1	Sandusky Dock Corp.	Lake Erie	Other	4 intakes	<i>No Data</i>	<i>No Data</i>	4
2	Automotive Components Holdings, LLC- Sandusky Plant	Quarry	Industrial	4 intakes	Intake is located at the NE part of the quarry, SE of the facility.	Intake Capacity = 5.76 MGD. Water Source is a Reservoir.	4
3	Resthaven Wildlife Area	Sandusky Bay	Fish and Wildlife	2 intakes	<i>No Data</i>	<i>No Data</i>	2
4	Huron City Lake Erie Intake	Lake Erie	Public Water Supply	1 intake; 13.2 ft deep	<i>No Data</i>	36" diameter concrete pipe	1
5	Kelleys Island Village Lake Erie	Lake Erie	Public Water Supply	1 intake; 16 ft deep	1000 ft from the shore	8" diameter pipe	1
6	Sandusky City Lake Erie Intake	Lake Erie	Public Water Supply	2 intakes	In Lake Erie, near Cedar Point Amusement Park	<i>No Data</i>	1
7	Sandusky City Sandusky Bay Reserve	Sandusky Bay	Public Water Supply	2 intakes	In the Sandusky Bay, near Cedar Point Amusement Park	reserve intake	1
8	Vermilion City Lake Erie Intake	Lake Erie	Public Water Supply	2 intakes; 4 ft deep	In Lake Erie, near the mouth of the Vermilion River	<i>No Data</i>	1
9	Vermilion City Vermilion River Intake	Vermilion River	Public Water Supply	2 intakes; 4 ft deep	In the Vermilion River, near Lake Erie	<i>No Data</i>	1
10	Camp Patmos Lake Erie Intake	Lake Erie	Public Water Supply	1 intake; 0-2 ft deep	N side of Kelleys Island	inspected weekly	1
11	Cedar Point Amusement Park	Lake Erie	Other	1 intake	W side of the peninsula, north of the marina	Intake Capacity = 1 MGD	1
12	NASA Big Island Pumping Station Bldg. 8131	Lake Erie	Other	1 intake	Near the bridge to Cedar Point	<i>No Data</i>	1
13	NASA Rye Beach Pumping Station Bldg. 8132	Lake Erie	Other	1 intake	Less than .2 miles offshore, near Sawmill Creek Golf Club	<i>No Data</i>	1

Wastewater Treatment Facilities

#	Name	Address	City	Waterbody	Count
1	MITTAWANGA RUGGLES BEACH WWTP	4224 E CLEVELAND RD	HURON	Lake Erie	2
2	SAWMILL CREEK WWTP	117 N RYE BEACH RD	HURON	Lake Erie	2
3	SANDUSKY WPC	304 HARRISON ST	SANDUSKY	Sandusky River	2
4	EDISON HIGH SCHOOL	2603 STATE RTE 113 E	MILAN	unknown trib of Huron River	2
5	OHIO TURNPIKE COMMISSION/CASTA	STATE ROUTE 269 AT I 80	BELLEVUE	TURNPIKE DRAINAGE DITCH	2
6	BMP IND LLC	12609 STATE RTE 113	BIRMINGHAM	Sugar Creek	2
7	VERMILION WPCF	799 WEST RIVER RD	VERMILION	Vermilion River	2
8	MILAN WWTP	RILEY ROAD	MILAN	HURON RIVER	2
9	THE COTTAGES AT BEULAH BEACH	5915 W LAKE RD	VERMILION	Lake Erie	2
10	ALPINE TRAIL MHP	2719 ALPINE TRAIL	HURON	Huron River	2
11	HURON BASIN WWTP	554 RIVER RD	HURON	Huron River	2
12	VFW 7576 RESTAURANT	7576 POORMAN RD	VERMILION	Chappel Creek	2

Special Designated Areas

#	Name	City	Area(acres)
1	E Sandusky Bay	Sandusky	1,249.69
2	Edison Woods	Berlin Heights	1,119.64
3	Old Woman Creek	Huron	589.37
4	Sheldon Marsh	Huron	467.86
5	Wetlands Reserve Program	Sandusky	317.96
6	Castalia Quarry	Castalia	229.31
7	Vermilion River	Vermillion	145.83
8	Hoffman Forest	Berlin Heights	139.11
9	Dupont Marsh	Huron	116.51
10	277	Milan	60.74
11	The Coupling Reserve	Milan	55.83
12	North Pond	Kelleys Island	43.19
13	Erie Sand Barrens	Sandusky	31.81
14	Wetlands Reserve Program	Huron	31.00
15	369	Kelleys Island	24.82
16	368	Kelleys Island	16.37
17	370	Kelleys Island	13.00
18	Wetlands Reserve Program	Castalia	11.21
19	North Shore Alvar	Kelleys Island	4.72
20	352	Norwalk	0.14

Special Designated Areas (Cont'd)

#	Name	City	Category	Waterbody	Location	Comments	Area(acres)
1	E Sandusky Bay	Sandusky	Metropark	Sandusky Bay; Lake Erie	Bordered by Cedar Point Chaussee and SR 2. Adjacent to Sheldon Marsh (east) and Pipe Creek Wildlife Area (W).	Total of 1200 acres.	1,249.69
2	Edison Woods	Berlin Heights	Nature Preserve	Old Woman Creek trib.	From Route 2, take the Route 61 exit. Head south, about 2 miles, cross the railroad tracks. In another mile the parking lot will be on the left side.	Edison Woods Preserve offers a variety of opportunities to enjoy a relaxing and educational visit with nature within its 1300+ acres.	1,119.64
3	Old Woman Creek	Huron	Nature Preserve	Lake Erie	Located in Erie County, 3 miles E of Huron on US Route 6	Shorebirds and migratory waterfowl. Freshwater- type estuary, American Lotus beds and Bald Eagles. National Estuarine Reserve Program.	589.37
4	Sheldon Marsh	Huron	Nature Preserve	Lake Erie	Located in Erie County, approximately 2 miles W of Huron on US Route 6. Use the Rye Beach Road exit from SR 2 and proceed W .5 mile to the preserve entrance.	Fee	467.86
5	Wetlands Reserve Program	Sandusky	Conservation Easement	unnamed wetlands; Sandusky Bay	N of State Route 2, close to the Sandusky Bay	Environmental System	317.96
6	Castalia Quarry	Castalia	Nature Preserve	Little Pickerel Creek	From Castalia, head S on Route 269 and turn right onto Route 101. The quarry is about 1 mile on the left. The parking lot is on the right.	An extraordinary variety of unique plants and wildlife can be found at the Reserve. 152 Acres.	229.31
7	Vermilion River	Vermillion	Nationwide Rivers Inventory River	Vermilion River; Lake Erie	Flows N from Ashland - Huron county line through eastern Huron, and Erie counties, as well as NW Lorain County.	An important recreational river, of scenic quality with a great deal of species diversity.	145.83

8	Hoffman Forest	Berlin Heights	Nature Preserve	Old Woman Creek Tributaries	From Mason Road turn S on Wikel road and go over the turnpike. Go right on Huff road and the reserve is on the right side about 1/2 mile.	Trails wander through diverse habitat over and through creeks, up hillsides and around a meadow.	139.11
9	Dupont Marsh	Huron	Nature Preserve	Huron River; Lake Erie	From Huron, take River Road about 2 miles. Cross the railroad tracks. The water tower will be on the right side. The entrance to the parking lot is at the base of the water tow	Owned by OH DNR and managed by Erie Metroparks The Preserve is one of the best remaining riverine marshes in Ohio and is situated along the edge of the Huron River	116.51
10	277	Milan	Private Conservation Land	Huron River	N end of Riley Rd. Riley Rd is off State Rte 113	<i>No Data</i>	60.74
11	The Coupling Reserve	Milan	Nature Preserve	Huron River	Located between the village of Milan and the city of Huron on St. Rt. 13.	Comprised of 20 sloping and river bottom acres developed around a historic railroad theme.	55.83
12	North Pond	Kelleys Island	Nature Preserve	Lake Erie	N side of Kelleys Island	Fee	43.19
13	Erie Sand Barrens	Sandusky	Nature Preserve	none	Located in Erie County 9 miles S of Sandusky. From the junction of State Rte 4 and US Rte 2, follow State Rte 4 five miles S to Mason Rd; proceed 2-1/2 miles E on Mason Rd to Taylor Rd; then 1-1/2 miles to Scheid Rd.	Fee	31.81
14	Wetlands Reserve Program	Huron	Conservation Easement	none	Behind (S of) of a subdivision (Bald Eagle Dr) off Cleveland Rd	Environmental System	31.00
15	369	Kelleys Island	Private Conservation Land	Lake Erie	SE side of Kelley's Island	<i>No Data</i>	24.82
16	368	Kelleys Island	Private Conservation Land	Lake Erie	W side of Kelley's Island	<i>No Data</i>	16.37
17	370	Kelleys Island	Private Conservation Land	Lake Erie	SW side of Kelley's Island	<i>No Data</i>	13.00
18	Wetlands Reserve Program	Castalia	Conservation Easement	unnamed wetland	N side of Rogers Rd, E of Sandusky-Clyde Rd	Environmental System	11.21

19	North Shore Alvar	Kelleys Island	Nature Preserve	Lake Erie	N side of Kelleys Island; Located within Kelleys Island State Park	Ohio's most intact alvar community.	4.72
20	352	Norwalk	Private Conservation Land	none	N side of State Rte 61 E, at County Hwy 249	<i>No Data</i>	0.14

Managed Lands

#	Name	City	Area(acres)
1	Resthaven	Castalia	2,190.04
2	Kelleys Island	Kelleys Island	590.19
3	Willow Point	Vickery	395.29
4	Milan (OH)	Norwalk	287.37
5	Pipe Creek	Sandusky	103.71
6	Pelton Park	Sandusky	101.43
7	Castalia	Castalia	88.14
8	James H. McBride Arboretum	Huron	68.28
9	Osborn	Huron	53.14
10	Firelands Scout Reservation	Wakeman	0.82
11	Mill Hollow-Bacon Woods	Vermilion	0.48

Managed Lands (Cont'd)

#	Name	City	Category	Waterbody	Location	Comments	Area(acres)
1	Resthaven	Castalia	Wildlife Management Area	Cold Creek	At the northern edge of Castalia on the W side of State Route 269	Unknown	2,190.04
2	Kelleys Island	Kelleys Island	State Park	Lake Erie	<i>No Data</i>	Fee	590.19
3	Willow Point	Vickery	Wildlife Management Area	Lake Erie	Seven miles W of the city of Sandusky on Wahl Rd	Unknown	395.29
4	Milan (OH)	Norwalk	Wildlife Management Area	Huron River, W Branch	3.5 miles W of the village of Milan. State Route 113 provides access to the area off of Lovers Lane.	Fee	287.37
5	Pipe Creek	Sandusky	Wildlife Management Area	Lake Erie; Pipe Creek	Located within the city limits of Sandusky, behind the Big Island water treatment facility	Fee	103.71
6	Pelton Park	Sandusky	Park	Hemming Ditch	Located behind the Sandusky Mall. From Route 250 turn onto Hull Rd. Pelton Park Drive is 1/2 mile on the left.	This wooded refuge contains several distinct ecological zones including forest, meadow and stream bottom.	101.43
7	Castalia	Castalia	State Fish Hatchery	Cold Creek	Located N of Castalia - take SR 269 2 miles N of Castalia, turn right & go 1 mile on Heywood Rd., turn right on Homegardner Rd. - hatchery is 200 ft. on the right	<i>No Data</i>	88.14
8	James H. McBride Arboretum	Huron	Botanical Garden	Sawmill Creek; Lake Erie	Located at Bowling Green State University Firelands Campus at the back of the parking lot.	50 acres of natural beauty, peaceful respite and passive recreation.	68.28
9	Osborn	Huron	Park	Plum Brook; Sandusky Bay, Lake Erie	Located in Huron Township on Perkins Avenue, S of US Rt. 6 between Huron and Sandusky.	<i>No Data</i>	53.14
10	Firelands Scout Reservation	Wakeman	Recreation Area	unnamed pond	<i>No Data</i>	<i>No Data</i>	0.82
11	Mill Hollow-Bacon Woods	Vermilion	Recreation Area	Vermilion River	<i>No Data</i>	Fee	0.48

Other Environmentally Sensitive Areas

#	Name	City	Area(acres)
1	Big Island Wetland	Sandusky	184.45
2	Hemming Ditch Wetland	Sandusky	47.74
3	Old Woman Creek	Wakeman	37.93
4	Sawmill Creek Area Wetland #2	Huron	9.11

Other Environmentally Sensitive Areas (Cont'd)

#	Name	City	Category	Waterbody	Location	Comments	Area(acres)
1	Big Island Wetland	Sandusky	Important Aquatic Habitat	Sandsusky Bay	<i>No Data</i>	Wetland is contiguous and contains some upland; residential devleopment exists	184.45
2	Hemming Ditch Wetland	Sandusky	Important Aquatic Habitat	Sandusky Bay	Located near Griffing-Sandusky Airport	Wetland is contiguous; residential development exists	47.74
3	Old Woman Creek	Wakeman	Conservation Area	Old Woman Creek	E of Cable Rd, at Reiger Rd	This is an important area for native species, communities and representative ecosystems.	37.93
4	Sawmill Creek Area Wetland #2	Huron	Important Aquatic Habitat	Lake Erie	Located just south of Sandusky Bay along the Lake Erie shoreline.	<i>No Data</i>	9.11

Threatened and Endangered Species

#	Species	Status	Habitat	Area(acres)
1	Indiana bat	Endangered	Hibernacula = Caves and mines;	400,627.77
2	Northern long-eared bat	Threatened	Hibernates in caves and mines - swarming in surrounding wooded areas in autumn. During late spring and summer roosts and forages in upland forests.	400,627.77
3	Kirtland's warbler	Endangered	Kirtland's warblers are known to migrate along the Lake Erie shoreline counties (Ashtabula, Cuyahoga, Erie, Lake, Lorain, Lucas, Ottawa, Sandusky counties) through Ohio in late April-May and late August-early October.	400,627.77
4	Eastern massasauga	Threatened	Wetlands and adjacent uplands	400,627.77
5	Piping plover	Endangered	Beaches along shorelines of the Great Lakes	400,627.77
6	Red Knot	Threatened	Present in Ohio during spring and fall migration	400,627.77

Aboveground Storage Tanks

#	Name	City	Count
1	Schlessman Seed Co.	Milan	1

Aboveground Storage Tanks (Cont'd)

#	Name	City	Products	Oil Volume	Oil Tanks	Comments	Count
1	Schlessman Seed Co.	Milan	Diesel Fuel, Gasoline	1000	2	volume between 10,000 and 99,999 lbs.	1

Hazardous Materials Storage

#	Name	City	Count
1	J. H. Routh Packing Company	Sandusky	2
2	Akzo Nobel Coatings Inc.	Huron	1
3	American Colors, Inc. Dispersion Plant Sandusky Ohio	Sandusky	1
4	AT&T - Oht770	Milan	1
5	Birmingham, OH Central Office	Birmingham	1
6	Bloomington 359 Co - L52404	Bloomington	1
7	Castalia 684 Co - L52403	Castalia	1
8	Centurylink Communications - Huron Regen	Huron	1
9	Clevoh2555 - Usid27842	Sandusky	1
10	Concast Metal Products Company	Birmingham	1
11	Freudenberg Nok Milan	Milan	1
12	Frontier Communications Huron Co	Huron	1
13	Frontier Communications Milan Co	Milan	1
14	Gen 2 Industries LLC	Sandusky	1
15	International Automotive Components Huron Facility	Huron	1
16	Jbt Corporation	Sandusky	1
17	Kyklos Bearing International,LLc	Sandusky	1
18	Mississippi Lime - Huron Lime	Huron	1
19	Level 3 Commuications - Monroeville - Kmblohaa	Monroeville	1
20	Level 3 Communications - Vermilion - Vrtphac	Vermilion	1
21	O.E. Meyer Co- Sandusky	Sandusky	1
22	Okamoto Sandusky Manufacturing, LLC	Sandusky	1
23	Ppg Architectural Finishes Distribution Center	Huron	1
24	Ppg Architectural Finishes, Inc.	Huron	1
25	Norfolk Southern Railway Company- Bellevue Yard	Bellevue	1
26	Oh-1406_ Time Warner Cable, Vermilion Hub	Vermilion	1
27	Romp's Water Port, Inc.	Vermillion	1
28	Sam's Club #4962	Sandusky	1
29	Sandusky International Inc.	Sandusky	1
30	Sandusky 625 Co Po - L52407	Sandusky	1
31	Thorworks Industries, Inc	Sandusky	1
32	Toft's Dairy Inc. 3717 Venice Road Sandusky Ohio 44870	Sandusky	1
33	Ventra Sandusky	Sandusky	1
34	Windstream Paetec Mcleodusa Alliance	Vermillion	1
35	The Home Depot Store #3866	Sandusky	1
36	Verizon Wireless Sandusky Downtown (83101)	Sandusky	1

37	Vermillion, OH Central Office	Vermillion	1
38	Xpo Logistics Freight - Xel	Milan	1
39	Norfolk Southern Railroad	Bellevue	1

Hazardous Materials Storage (Cont'd)

#	Name	City	Contact Phone	Materials/CAS	Count
1	J. H. Routh Packing Company	Sandusky	(419) 626-2251	7664-93-9, 7664-41-7	2
2	Akzo Nobel Coatings Inc.	Huron	(877) 234-5268	100-41-4, 7664-93-9, Unknown CAS Number, 50-00-0, 68002-19-7, 71-36-3, 108-05-4, 1330-20-7	1
3	American Colors, Inc. Dispersion Plant Sandusky Ohio	Sandusky	(419) 621-4018	7664-41-7	1
4	AT&T - Oht770	Milan	N/A	7664-93-9	1
5	Birmingham, OH Central Office	Birmingham	N/A	7664-93-9	1
6	Bloomington 359 Co - L52404	Bloomington	N/A	7664-93-9	1
7	Castalia 684 Co - L52403	Castalia	N/A	7664-93-9	1
8	Centurylink Communications - Huron Regen	Huron	N/A	7664-93-9	1
9	Clevoh2555 - Usid27842	Sandusky	N/A	7664-93-9	1
10	Concast Metal Products Company	Birmingham	(800) 626-7071	7723-14-0	1
11	Freudenberg Nok Milan	Milan	(419) 499-2502	7664-93-9	1
12	Frontier Communications Huron Co	Huron	(419) 660-8286	7664-93-9	1
13	Frontier Communications Milan Co	Milan	(419) 660-8286	7664-93-9	1
14	Gen 2 Industries LLC	Sandusky	(419) 624-8961	7664-41-7	1
15	International Automotive Components Huron Facility	Huron	(419) 433-5653	7664-93-9	1
16	Jbt Corporation	Sandusky	(419) 626-0304	7664-41-7	1
17	Kyklos Bearing International, LLC	Sandusky	(419) 627-7000	7664-93-9	1
18	Mississippi Lime - Huron Lime	Huron	N/A	68476-34-6	1
19	Level 3 Communications - Monroeville - Kmblohaa	Monroeville	N/A	7664-93-9	1
20	Level 3 Communications - Vermilion - Vrtphac	Vermilion	N/A	7664-93-9	1
21	O.E. Meyer Co-Sandusky	Sandusky	(419) 625-3054	7664-41-7	1
22	Okamoto Sandusky Manufacturing, LLC	Sandusky	(419) 626-1633	7664-93-9	1
23	Ppg Architectural Finishes Distribution Center	Huron	(440) 324-7006	7664-93-9, 50-00-0, 108-95-2, 7664-41-7, 108-05-4, 107-13-1	1
24	Ppg Architectural Finishes, Inc.	Huron	(216) 741-2879	7664-93-9, 50-00-0, 108-95-2, 7664-41-7, 108-05-4, 107-13-1	1

25	Norfolk Southern Railway Company-Bellevue Yard	Bellevue	N/A	7664-93-9	1
26	Oh-1406_Time Warner Cable, Vermillion Hub	Vermillion	N/A	7664-93-9	1
27	Romp's Water Port, Inc.	Vermillion	(440) 967-4342	7782-50-5	1
28	Sam's Club #4962	Sandusky	N/A	7664-93-9	1
29	Sandusky International Inc.	Sandusky	(419) 626-5340	7723-14-0	1
30	Sandusky 625 Co Po - L52407	Sandusky	N/A	7664-93-9	1
31	Thorworks Industries, Inc	Sandusky	(419) 626-4375	8007-45-2, 7783-06-4, Unknown CAS Number, 8052-42-4	1
32	Toft's Dairy Inc. 3717 Venice Road Sandusky Ohio 44870	Sandusky	(419) 625-4376	7664-41-7	1
33	Ventra Sandusky	Sandusky	N/A	7664-93-9	1
34	Windstream Paetec Mcleodusa Alliance	Vermillion	N/A	7664-93-9	1
35	The Home Depot Store #3866	Sandusky	(419) 626-6493	7664-93-9	1
36	Verizon Wireless Sandusky Downtown (83101)	Sandusky	N/A	No Data	1
37	Vermillion, OH Central Office	Vermillion	N/A	7664-93-9	1
38	Xpo Logistics Freight - Xel	Milan	(419) 499-8888	7664-93-9	1
39	Norfolk Southern Railroad	Bellevue	(419) 332-6468	7664-93-9	1

Risk Management Plan (RMP) Facilities

#	Name	Address	City	Facility Registry Service Report	Count
1	J.H ROUTH PACKING	4413 WEST BOGART RD.	SANDUSKY	http://oaspub.epa.gov/en_viro/fac_gateway.main?p_regid=110000547141	1
2	THE GLIDDEN CO	300 SPROWL ROAD	HURON	http://oaspub.epa.gov/en_viro/fac_gateway.main?p_regid=110000391656	1
3	WENSINK FARM SEEDS INC	4704 WOOD RD.	MONROEVILLE	http://oaspub.epa.gov/en_viro/fac_gateway.main?p_regid=110000561428	1
4	CENTRAL ERIE SUPPLY & ELEVATOR ASSN'	4320 W. MASON ROAD	SANDUSKY	http://oaspub.epa.gov/en_viro/fac_gateway.main?p_regid=110000565157	1
5	VERMILION WATER PLANT	537 NORTH MAIN STREET	VERMILION	http://oaspub.epa.gov/en_viro/fac_gateway.main?p_regid=110009668528	1
6	BIG ISLAND WATER WORKS	2425 FIRST STREET	SANDUSKY	http://oaspub.epa.gov/en_viro/fac_gateway.main?p_regid=110000550396	1

Railroads

#	Railroad	Emergency Phone	Contact Phone	Class	Length(mi)
1	Norfolk Southern	800-453-2530	855-667-3655	1	117.74
2	Wheeling & Lake Erie Railway	330-767-7309	330-767-3401	<i>No Data</i>	7.17

Oil and Natural Gas Pipelines

#	Name	System	Description	Length(mi)
1	Columbia Gas Transmission Corp.	Tco	Natural Gas Pipeline	53.05
2	East Ohio Gas Co.	Brush To	Natural Gas Pipeline	26.77

Marinas

#	Name	Address	City	Emergency Phone	Contact Phone	Waterbody	Count
1	Bob Clemons Boats & Marina	8009 Barrett Rd.	Sandusky	419-625-7951	419-684-5365	Lake Erie-Sandusky Bay	1
2	Dock of the Bay Marina	111 E Shoreline Dr.	Sandusky	419-625-7951	419-627-1177	Lake Erie-Sandusky Bay	1
3	The Casino Restaurant & Lounge	104 Divison St.	Kelley's Island	419-625-7951	419-746-2773	Lake Erie-Kelleys Island	1
4	Unique Marker Yacht Club	210 E Lakeshore Dr.	Kelley's Island	419-625-7951	419-746-2779	Lake Erie-Kelleys Island	1
5	Sandusky Yacht Club	529 E Water St.	Sandusky	419-625-7951	419-625-6567	Lake Erie-Sandusky Bay	1
6	Seaway Marina (OH)	240 E Lakeshore Dr.	Kelleys Island	419-625-7951	419-746-2506	Lake Erie-Kelleys Island	1
7	Battery Park Marina	701 E Water St.	Sandusky	419-625-7951	419-625-6142	Lake Erie-Sandusky Bay	1
8	Sandusky Sailing Club	Sjoerd Vanderhorst - Commodore	Sandusky	419-625-7951	419-625-1963	Lake Erie-Sandusky Bay	1
9	Battery Park Marine Service	1231 First St.	Sandusky	419-625-7951	419-925-1666	Lake Erie-Sandusky Bay	1
10	Son Rise Marina	1535 First St.	Sandusky	419-625-7951	419-624-8557	Lake Erie-Sandusky Bay	1
11	Cedar Point Marina	1 Cedar Point Dr.	Sandusky	419-625-7951	419-627-2334	Lake Erie-Sandusky Bay	1
12	Lyman Harbor Marina	1615 First St.	Sandusky	419-625-7951	419-625-9626	Lake Erie-Sandusky Bay	1
13	Castaway Bay Marina	10 Harbour Parkway	Sandusky	419-625-7951	419-621-2334	Lake Erie-Sandusky Bay	1
14	Venetian Marina	2035 First St.	Sandusky	419-625-7951	419-625-2515	Lake Erie-Sandusky Bay	1
15	Monroeville Marina	2218 River Ave.	Sandusky	419-625-7951	419-465-2558	Lake Erie-Sandusky Bay	1
16	Pipe Creek Marina	2312 River Ave.	Sandusky	419-625-7951	419-621-1111	Lake Erie-Sandusky Bay	1
17	Mariner Village Marina	609 Mariner Village	Huron	419-625-7951	419-433-7381	Lake Erie	1
18	Huron River Valley Resort	9019 River Rd.	Huron	419-625-7951	419-433-4118	Huron River	1
19	Holiday Harbor Marina	944 S Main St.	Huron	419-625-7951	419-433-2140	Huron River	1
20	Huron Yacht Club	350 Huron St.	Huron	419-625-7951	419-433-3113	Huron River	1
21	Gull Harbor Sailing Club	50 Cleveland Rd. E	Huron	419-625-7951	419-433-2576	Huron River	1
22	Huron Lagoons Marina	100 Laguna Dr.	Huron	419-625-7951	419-433-3200	Huron River	1
23	Huron Municipal Boat Basin	417 Main St.	Huron	419-625-7951	419-433-4848	Huron River	1
24	Huron Marine Park	422 Huron St.	Huron	419-625-7951	419-433-3417	Huron River	1
25	Harbor North, Inc.	400 Huron St.	Huron	419-625-7951	419-433-6010	Huron River	1

26	Cranberry Creek Marina	4319 Cleveland Rd. E	Huron	419-625-7951	419-433-3932	Lake Erie	1
27	Waterworks Marina	537 Main St.	Vermilion	419-625-7951	440-967-5056	Vermilion River	1
28	Vermilion Yacht Club	5440 Anchorage Way	Vermilion	419-625-7951	440-967-3255	Vermilion River	1
29	Vermilion Boat Club	5416 Liberty Ave.	Vermilion	419-625-7951	440-467-6634	Vermilion River	1
30	Moes Marine, Inc.	5336 Liberty Ave.	Vermilion	419-625-7951	440-967-4221	Vermilion River	1
31	Don Parson, Inc.	636 Sandusky St.	Vermilion	419-625-7951	440-967-7910	Vermilion River	1
32	Captains Corner	630 W River Rd.	Vermilion	419-625-7951	440-933-5232	Vermilion River	1
33	Romps Watersport	5055 Liberty Ave.	Vermilion	419-625-7951	440-967-4342	Vermilion River	1
34	Vermilion Power Boat, Inc.	5054 Liberty Ave.	Vermilion	419-625-7951	440-967-4100	Vermilion River	1
35	Bulans Boatyard	710 Vermilion Rd.	Vermilion	419-625-7951	440-967-5785	Vermilion River	1
36	Valley Harbor Marina	1295 W River Rd.	Vermilion	419-625-7951	440-967-5225	Vermilion River	1
37	Key Harbor Marina	921 W River Rd.	Vermillion	419-625-7951	440-967-6993	Vermilion River	1
38	West Shore Boat Club	753 Riverside Dr.	Vermilion	419-625-7951	440-967-9296	Vermilion River	1
39	Riverside Marina (Vermilion)	960 Riverside Dr.	Vermilion	419-625-7951	419-734-9596	Vermilion River	1
40	Cold Creek Trout Camp	4711 Venice Rd.	Sandusky	419-625-7951	419-621-7900	Lake Erie-Sandusky Bay	1
41	Sandusky Harbor Marina	1 Huron St.	Sandusky	419-625-7951	800-877-3625	Lake Erie-Sandusky Bay	1
42	SunSet Point	633 W Lakeshore Dr.	Kelley's Island	419-625-7951	419-746-2573	Lake Erie-Kelleys Island	1
43	Pleasant View Cottages	629 W Lakeshore	Kelleys Island	419-625-7951	419-746-2282	Lake Erie-Kelleys Island	1
44	Sandusky Municipal Ramp	101 Shelby St.	Sandusky	419-625-7951	419-621-1059	Lake Erie-Sandusky Bay	1
45	Deep Water Marina	803 W Shoreline Dr.	Sandusky	419-625-7951	419-626-8820	Lake Erie-Sandusky Bay	1
46	Crafts Lakeview Lane	319 W Lakeshore Dr.	Kelley's Island	419-625-7951	419-746-2254	Lake Erie-Kelleys Island	1
47	Portside Marina	114 W Lakeshore	Kelley's Island	419-625-7951	419-746-2668	Lake Erie-Kelleys Island	1
48	McGarveys Landing	5150 Liberty Ave.	Vermilion	419-625-7951	440-967-7087	Vermilion River	1
49	Craft Marine Service Center	400 Broadway St.	Sandusky	419-625-7951	419-625-2835	Lake Erie-Sandusky Bay	1
50	Paper District Marina	611 W Shoreline Dr.	Sandusky	419-625-7951	419-626-2365, 419-627-5884	Sandusky Bay	1

Boat Access

#	Name	Operator	Waterbody	Latitude	Longitude	Count
1	Kelleys Island State Park	ODNR Division of Parks & Recreation	Lake Erie-Kelleys Island	41.61659999936819	-82.70320000033826	1
2	Vermilion Public Launch South St.Ramp	Vermilion Port Authority	Lake Erie-Vermilion River	41.42019999958575	-82.35659999959171	1
3	Walski's Boat Ramp	Walski's Boat Ramp	Lake Erie-Huron River	41.389599999412894	-82.55370000004768	1
4	Resthaven Wildlife Area - Pond # 8	ODNR Division of Wildlife-District Two	Resthaven Pond # 8	41.42100000008941	-82.82070000004023	1
5	Huron River Boat Ramp	City of Huron	Lake Erie-Huron River	41.39010000042617	-82.55269999988377	1
6	Exchange Street Park Docks	Vermilion Port Authority	Lake Erie-Vermilion River	41.42259999923408	-82.36309999972582	1
7	Schoepfle Garden	Lorain County MetroParks	Vermilion River	41.33090000040829	-82.3503999998793	1
8	The Cove Inn	The Cove Inn	Lake Erie-Sandusky Bay	41.430800000205636	-82.90139999985695	1

Non-navigational Dams

#	Name	Latitude	Longitude	Count
1	Vermilion Fish & Game Association Lake	41.39030000008643	-82.3792000003159	1
2	Nasa Reservoir	41.38499999977648	-82.68219999969006	1
3	Phillips Levee	41.44999999925494	-82.83970000036061	1
4	Miller Lake Dam	41.293099999427795	-82.56890000030398	1
5	Work Lake No. 1 Dam	41.306099999696016	-82.59920000005513	1
6	Work Lake No. 2 Dam	41.30309999920428	-82.59719999972731	1
7	Strong Lake Dam	41.3160999994725	-82.5805999998659	1
8	Wikel Pond Dam	41.341700000688434	-82.5667000003159	1
9	Certainfeed Lake Dam	41.3257999997586	-82.62579999957234	1
10	Spring Valley Lake Dam	41.296399999409914	-82.63389999978244	1
11	Holmes Lake Dam	41.307199999690056	-82.36579999979585	1
12	Wakefield Lake Dam	41.30250000022352	-82.34669999964535	1
13	Camp Timberlane Lake Dam	41.29499999925494	-82.34499999973923	1
14	Greenhoe Lake Dam	41.35439999960363	-82.40079999994487	1
15	Sexton Lake Dam	41.34919999912381	-82.39580000005662	1
16	Otto Lake Dam	41.35830000042915	-82.49859999958426	1
17	Unknown	41.36639999970794	-82.45220000017434	1
18	Hunter Lake Dam	41.33310000039637	-82.36809999961406	1

Rivers and Streams

#	Name	Feature	Length(mi)
1	<i>No Data</i>	Stream	17.03
2	Huron River	Stream	12.07
3	Chappel Creek	Stream	11.87
4	Vermilion River	Stream	7.45
5	<i>No Data</i>	Stream Intermittent	2.80
6	West Branch Huron River	Stream	1.95
7	East Fork Vermilion River	Stream	1.75
8	Little Pickerel Creek	Stream	0.94
9	East Branch Huron River	Stream	0.31

Lakes and Ponds

#	Name	Description	Area(acres)
1	<i>No Data</i>	Lake/Pond: Hydrographic Category = Perennial	911.10
2	<i>No Data</i>	Reservoir: Reservoir Type = Aquaculture	23.50

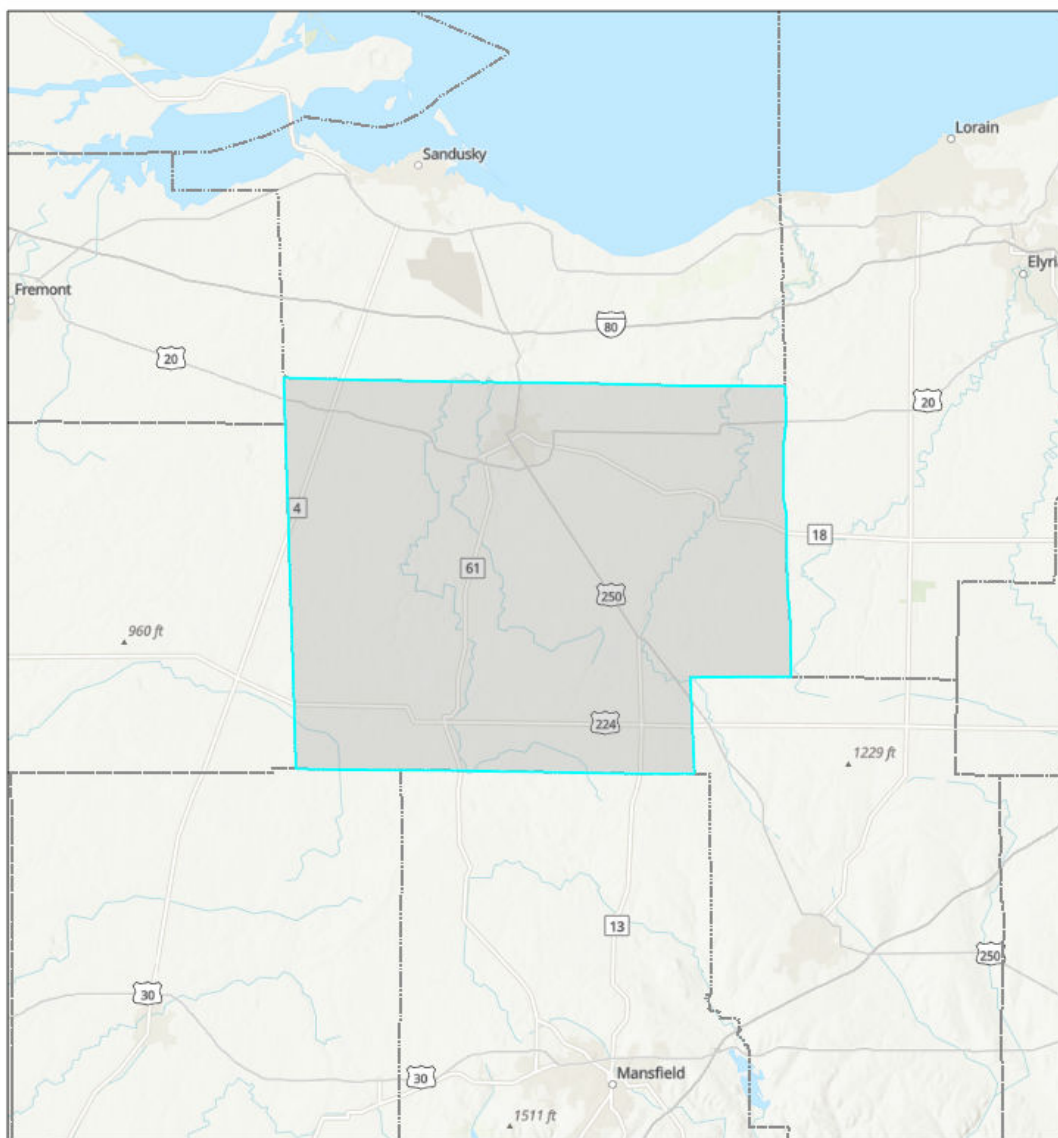


County Fact Sheet Report


Area of Interest (AOI) Information

Area : 316,685.66 acres

Aug 4 2020 10:11:59 Central Daylight Time



 U.S. County Boundaries



Sources: Esri, Airbus DS, USGS, NGA, NASA, CGIAR, N Robinson, NCEAS, NLS, OS, NMA, Geodatasynthesen, Rijkswaterstaat, GSA, Geoland, FEMA, Intermap and the GIS user community, Sources: Esri, HERE, Garmin, FAO, NOAA, USGS, © OpenStreetMap contributors, and the GIS User Community, Upper Mississippi River Basin Association, Great Lakes Commission, USEPA

Huron County, Ohio

Summary

Name	Count	Area(acres)	Length(mi)
Local EOC	1	N/A	N/A
Public Health Departments	1	N/A	N/A
County Contacts	1	316,685.66	N/A
State Contacts	1	316,685.66	N/A
Major Cities and Towns	12	N/A	N/A
Tribal Lands	0	0	N/A
Tribal Lands (Cont'd)	0	0	N/A
Hospitals	2	N/A	N/A
Hospitals (Cont'd)	2	N/A	N/A
Urgent Care Facilities	0	N/A	N/A
Water Intakes	16	N/A	N/A
Water Intakes (Cont'd)	16	N/A	N/A
Wastewater Treatment Facilities	38	N/A	N/A
Special Designated Areas	13	1,496.53	N/A
Special Designated Areas (Cont'd)	13	1,496.53	N/A
Managed Lands	6	2,376.67	N/A
Managed Lands (Cont'd)	6	2,376.67	N/A
Other Environmentally Sensitive Areas	0	0	N/A
Other Environmentally Sensitive Areas (Cont'd)	0	0	N/A
Historic Places	0	N/A	N/A
Archaeological Sites	0	0	N/A
Threatened and Endangered Species	3	950,056.99	N/A
Aboveground Storage Tanks	3	N/A	N/A
Aboveground Storage Tanks (Cont'd)	3	N/A	N/A
Hazardous Materials Storage	26	N/A	N/A
Hazardous Materials Storage (Cont'd)	26	N/A	N/A
Facility Response Plan (FRP) Facilities	2	N/A	N/A
Risk Management Plan (RMP) Facilities	6	N/A	N/A
Railroads	126	N/A	122.45
Petroleum Pipelines	4	N/A	104.81
Oil and Natural Gas Pipelines	21	N/A	215.11
Marinas	0	N/A	N/A
Boat Access	6	N/A	N/A
Navigational Locks and Dams	0	N/A	N/A
Non-navigational Dams	56	N/A	N/A
Rivers and Streams	23	N/A	163.50
Lakes and Ponds	29	1,066.43	N/A

Response Strategies	0	N/A	N/A
Response Strategies (Cont'd)	0	N/A	N/A
Response Strategies (Cont'd)	0	N/A	N/A

Local EOC

#	Name	Address	City	Phone	Has Generator	Directions	Count
1	HURON COUNTY EMERGENCY MANAGEMENT AGENCY	255 SHADY LANE DRIVE	NORWALK	419-663-5772	Y	<i>No Data</i>	1

Public Health Departments

#	Name	Address	City	Phone	Website	Count
1	HURON COUNTY GENERAL HEALTH DISTRICT	180 MILAN AVENUE	NORWALK	419-668-1652	<i>No Data</i>	1

County Contacts

#	County	Point of Contact	Emergency Management Phone	LEPC Chair	LEPC Phone	Local Health Department Phone	Area(acres)
1	Huron, Ohio	Arthur Mead	419-651-1868	Arthur Mead	419-651-1868	419-668-1652	316,685.66

State Contacts

#	State Emergency Management Phone	24-hr Emergency Management Phone	State Health Department Phone	Homeland Security	Area(acres)
1	614-889-7150	614-224-0946 (in state)	614-466-3543	614-387-6171	316,685.66

Major Cities and Towns

#	Name	Population	Elevation (Feet)	Count
1	Norwalk	17012	728	1
2	Willard	6236	919	1
3	Greenwich	1476	1027	1
4	Plymouth	1857	1027	1
5	Monroeville	1400	709	1
6	New London	2461	981	1
7	North Fairfield	560	928	1
8	Wakeman	1047	846	1
9	Celeryville	210	942	1
10	Collins	631	876	1
11	Holiday Lakes	749	919	1
12	New Haven	399	932	1

Hospitals

#	Name	City	Count
1	MERCY WILLARD HOSPITAL	WILLARD	1
2	FISHER-TITUS HOSPITAL	NORWALK	1

Hospitals (Cont'd)

#	Name	City	Trauma Level	Helipad	Number of Beds	Owner	Count
1	MERCY WILLARD HOSPITAL	WILLARD	NOT AVAILABLE	Y	25	NON-PROFIT	1
2	FISHER-TITUS HOSPITAL	NORWALK	LEVEL III	Y	114	NON-PROFIT	1

Water Intakes

#	Name	Waterbody	Count
1	Intake Reservoir 5	Upground Reservoir, Bellevue 5	1
2	Intake Big Ditch	Big Ditch	1
3	Intake Miller/Berry Ditch	Miller/Berry Ditch	1
4	Intake Frink Run	Frink Run	1
5	Monroeville Huron River Intake	Huron River, West Branch	1
6	New Intake for Monroeville Reservoir	Huron River, West Branch	1
7	New London Plant 1 Upground Reservoir	Upground Reservoir	1
8	Norwalk City Huron River Intake	Norwalk Creek	1
9	Norwalk City Norwalk Creek Intake	Norwalk Upper Reservoir	1
10	Norwalk Lower Reservoir	Norwalk Lower Reservoir	1
11	Norwalk Reservoir Spillway	Norwalk Memorial Reservoir	1
12	Norwalk Reservoir Intake	Norwalk Memorial Reservoir	1
13	Intake W Branch Huron River	Huron River, West Branch	1
14	Intake Reservoir	Willard Upground Reservoir	1
15	New London Plant 2 Buck Creek Intake	New London Upground Reservoir	1
16	New London Plant 2 Upground Rese	New London Upground Reservoir	1

Water Intakes (Cont'd)

#	Name	Waterbody	Water Use	Intake Info	Location	Comments	Count
1	Intake Reservoir 5	Upground Reservoir, Bellevue 5	Public Water Supply	4 intakes	NW side of the reservoir	<i>No Data</i>	1
2	Intake Big Ditch	Big Ditch	Public Water Supply	4 intakes	N end of Madden St	<i>No Data</i>	1
3	Intake Miller/Berry Ditch	Miller/Berry Ditch	Public Water Supply	4 intakes	W of the Bellevue Reservoir #4	<i>No Data</i>	1
4	Intake Frink Run	Frink Run	Public Water Supply	4 intakes	Near the Bellevue Reservoir	<i>No Data</i>	1
5	Monroeville Huron River Intake	Huron River, West Branch	Public Water Supply	2 intakes	<i>No Data</i>	<i>No Data</i>	1
6	New Intake for Monroeville Reservoir	Huron River, West Branch	Public Water Supply	2 intakes	<i>No Data</i>	<i>No Data</i>	1
7	New London Plant 1 Upground Reservoir	Upground Reservoir	Public Water Supply	2 intakes	<i>No Data</i>	<i>No Data</i>	1
8	Norwalk City Huron River Intake	Norwalk Creek	Public Water Supply	5 intakes	W Main St & State Route 61 N	<i>No Data</i>	1
9	Norwalk City Norwalk Creek Intake	Norwalk Upper Reservoir	Public Water Supply	5 intakes	<i>No Data</i>	<i>No Data</i>	1
10	Norwalk Lower Reservoir	Norwalk Lower Reservoir	Public Water Supply	5 intakes	<i>No Data</i>	<i>No Data</i>	1
11	Norwalk Reservoir Spillway	Norwalk Memorial Reservoir	Public Water Supply	5 intakes	<i>No Data</i>	<i>No Data</i>	1
12	Norwalk Reservoir Intake	Norwalk Memorial Reservoir	Public Water Supply	5 intakes	<i>No Data</i>	<i>No Data</i>	1
13	Intake W Branch Huron River	Huron River, West Branch	Public Water Supply	2 intakes	<i>No Data</i>	<i>No Data</i>	1
14	Intake Reservoir	Willard Upground Reservoir	Public Water Supply	2 intakes	<i>No Data</i>	<i>No Data</i>	1
15	New London Plant 2 Buck Creek Intake	New London Upground Reservoir	Public Water Supply	2 intakes	<i>No Data</i>	<i>No Data</i>	1
16	New London Plant 2 Upground Rese	New London Upground Reservoir	Public Water Supply	2 intakes	<i>No Data</i>	<i>No Data</i>	1

Wastewater Treatment Facilities

#	Name	Address	City	Waterbody	Count
1	FIELDCREST MHP	1224 PERU-OLENA RD LOT NO 39	BRONSON TWP	Trib to Huron River	2
2	RICHMOND ELEM SCH	3565 SECTIONLINE RD	WILLARD	Unnamed ditch	2
3	CHRISTIE LANE SCH & WORKSHOP HCBMR	306 S NORWALK RD	NORWALK	Trib to the Huron River	2
4	NORWALK WWTP	201 PLANK RD	NORWALK	Rattlesnake Creek	2
5	WILLARD WPCP	7 EAST TOWNLINE ROAD 12	WILLARD	JACOBS CREEK	2
6	NORWALK ELKS LODGE NO 730 #2	2949 U S RTE 250	NORWALK	North Creek	2
7	WESTERN RESERVE ELEM JR & SR HS	3841 US RTE 20 E	COLLINS	Chapel Creek	2
8	IRBW PROPERTIES LTD DBA WILLIARD MHP	3265 NEAL ZICK RD LOT NO 21	WILLARD	Marsh Run	2
9	NEW LONDON WWTP	WEST FIR STREET	NEW LONDON	EAST FORK-VERMIL	2
10	NORWALK AMERICAN LEGION POST 4	UNKNOWN	NORWALK	EAST BRANCH HURON RIVER	2
11	WAKEMAN STP	STATE ROUTE 60	WAKEMAN	VERMILION RIVER	2
12	PLYMOUTH WWTP & SEWER SYSTEM	S R 61 NORTH	PLYMOUTH	HURON RIVER-WEST	2
13	INDIAN TRAIL CAMPGROUND	1400 US RTE 250 S	FITCHVILLE	Vermilion River	2
14	COBLE VILLAGE MHP	2948 NEAL ZICK RD LOT 24	WILLARD	Trib to March Run	2
15	WILL-O-BROOK MHP	112 STATE RTE 61 E	NORWALK	Rattlesnake Creek	2
16	MONROEVILLE WWTP	34 HAMILTON ST	MONROEVILLE	Huron River West Branch	2
17	MEADOWBROOK MOBILE ESTATES	863 PERU-OLENA RD.	NORWALK	TRIBUTARY TO COLE CREEK	2
18	GREENWICH WWTP	N. PLEASANT STREET	GREENWICH	SW BRANCH VERMILION R.	2
19	ODOT HURON COUNTY GARAGE	760 DUBLIN RD	NORWALK	Ditch to unamed trib to Cole Creek	2

Special Designated Areas

#	Name	City	Area(acres)
1	360	Monroeville	457.24
2	Vermilion River	Vermillion	274.57
3	W Branch Huron River	Monroeville	172.88
4	Olsen	Wakeman	132.94
5	211	Willard	110.95
6	357	New London	81.24
7	Wetlands Reserve Program	Collins	76.84
8	352	Norwalk	50.49
9	Wetlands Reserve Program	New London	37.31
10	259	Greenwich	32.44
11	235	Greenwich	29.24
12	240	Wakeman	25.01
13	249	Greenwich	15.37

Special Designated Areas (Cont'd)

#	Name	City	Category	Waterbody	Location	Comments	Area(acres)
1	360	Monroeville	Private Conservation Land	Huron River, W Branch	Snyder Rd, between State Hwy 99 and Hettle Rd	Open Space - Farm	457.24
2	Vermilion River	Vermillion	Nationwide Rivers Inventory River	Vermilion River; Lake Erie	Flows N from Ashland - Huron county line through eastern Huron, and Erie counties, as well as NW Lorain County.	An important recreational river, of scenic quality with a great deal of species diversity.	274.57
3	W Branch Huron River	Monroeville	Nationwide Rivers Inventory River	Huron River, W Branch	Flows N in western Huron County.	A scenic stream with high water quality and some recreational use.	172.88
4	Olsen	Wakeman	Nature Preserve	Vermilion River	Located one mile N of Wakeman, just E of SR 60 in N E Huron County.	Fee	132.94
5	211	Willard	Private Conservation Land	Huron River, W Branch	Bauman Rd & State Route 99	<i>No Data</i>	110.95
6	357	New London	Private Conservation Land	none	W side of Greenwich East Town Line Rd S, just N of Twp Hwy 21	<i>No Data</i>	81.24
7	Wetlands Reserve Program	Collins	Conservation Easement	none	W side of Derussey Rd, S of Court Rd	Environmental System	76.84
8	352	Norwalk	Private Conservation Land	none	N side of State Rte 61 E, at County Hwy 249	<i>No Data</i>	50.49
9	Wetlands Reserve Program	New London	Conservation Easement	unnamed ponds	W side of Butler Rd, N of Cook Rd	Environmental System	37.31
10	259	Greenwich	Private Conservation Land	unnamed pond	W side of Greenwich Milan Townline Rd, N of Town Line Rd	<i>No Data</i>	32.44
11	235	Greenwich	Private Conservation Land	none	The triangular area surrounded by Plymouth East Rd, Greenwich Milan Townline Rd, and the railroad tracks	<i>No Data</i>	29.24
12	240	Wakeman	Private Conservation Land	none	State Route 60 & Chenango Rd	<i>No Data</i>	25.01
13	249	Greenwich	Private Conservation Land	none	E side of Greenwich Milan Townline Rd, N of Town Line Rd	Open Space - Farm	15.37

Managed Lands

#	Name	City	Area(acres)
1	Willard Marsh	Willard	1,661.81
2	Norwalk Reservoirs	Norwalk	309.75
3	Willard Reservoir	Willard	198.48
4	New London Reservoir	New London	194.72
5	Milan (OH)	Norwalk	11.89
6	Firelands Scout Reservation	Wakeman	0.01

Managed Lands (Cont'd)

#	Name	City	Category	Waterbody	Location	Comments	Area(acres)
1	Willard Marsh	Willard	Wildlife Management Area	Honey Creek	Section Line Road provides access to the area from US Route 224, three miles W of Willard	Fee	1,661.81
2	Norwalk Reservoirs	Norwalk	Fish Management Area	East Branch Huron River	Located in the SE corner of Norwalk, S of State Route 18 and E of US Hwy 250.	159 acres of water.	309.75
3	Willard Reservoir	Willard	Fish Management Area	West Branch Huron River	Located about three miles E of Willard and just E of State Route 61 and S of County Road 12.	300 acres of water.	198.48
4	New London Reservoir	New London	Fish Management Area	Vermillion River	Located S W of New London to the S of the railroad tracks.	220 acres.	194.72
5	Milan (OH)	Norwalk	Wildlife Management Area	Huron River, W Branch	3.5 miles W of the village of Milan. State Route 113 provides access to the area off of Lovers Lane.	Fee	11.89
6	Firelands Scout Reservation	Wakeman	Recreation Area	unnamed pond	<i>No Data</i>	<i>No Data</i>	0.01

Threatened and Endangered Species

#	Species	Status	Habitat	Area(acres)
1	Indiana bat	Endangered	Hibernacula = Caves and mines;	316,685.66
2	Northern long-eared bat	Threatened	Hibernates in caves and mines - swarming in surrounding wooded areas in autumn. During late spring and summer roosts and forages in upland forests.	316,685.66
3	Eastern massasauga	Threatened	Wetlands and adjacent uplands	316,685.66

Aboveground Storage Tanks

#	Name	City	Count
1	Bellevue Yard	Bellevue	1
2	Solae Bellevue	Bellevue	1
3	Marathon Pipe Line - Bellevue Station	Bellevue	1

Aboveground Storage Tanks (Cont'd)

#	Name	City	Products	Oil Volume	Oil Tanks	Comments	Count
1	Bellevue Yard	Bellevue	Petroleum Products	913625	13	Norfolk Southern Railway	1
2	Solae Bellevue	Bellevue	vegetable/soy oil	2933663	29	<i>No Data</i>	1
3	Marathon Pipe Line - Bellevue Station	Bellevue	Petroleum Products	1252524	3	<i>No Data</i>	1

Hazardous Materials Storage

#	Name	City	Count
1	City Of Norwalk	Norwalk	2
2	Frontier Communications Bellevue Co	Bellevue	2
3	Bunge North America (East), LLC	Bellevue	1
4	Centurylink Communications - New London Regen	New London	1
5	Csxt Willard, OH Shops	Willard	1
6	Frontier Communications Monroeville Co	Monroeville	1
7	Frontier Communications New London Co	New London	1
8	Frontier Communications Norwalk Co	Norwalk	1
9	Frontier Communications Willard Co	Willard	1
10	Gyrus Acmi Corporation	Norwalk	1
11	Mtd Consumer Group Inc Aka Willard Facility	Willard	1
12	Mci- Wldfoh (Vzb- Ohwldfoh)	Willard	1
13	Pepperidge Farm Inc. Campbell Soup Company	Willard	1
14	Prestige Pools	Norwalk	1
15	Rr Donnelley & Sons Company	Willard	1
16	Ruggles, Inc.	Greenwich	1
17	Sunrise Cooperative (Clarksfield)	Wakeman	1
18	Sunrise Cooperative (Norwalk Ag)	Norwalk	1
19	Ventra Bellevue	Bellevue	1
20	Windstream Paetec Mcleodusa Bellevue	Bellevue	1
21	Winfield Solutions - Bellevue	Bellevue	1
22	Mtd Consumer Group Aka Willard Facility	Willard	1
23	New Horizons Baking Co. Inc.	Norwalk	1
24	R.R. Donnelley & Sons	Willard	1

Hazardous Materials Storage (Cont'd)

#	Name	City	Contact Phone	Materials/CAS	Count
1	Frontier Communications Bellevue Co	Bellevue	N/A	7664-93-9	2
2	Bunge North America (East), LLC	Bellevue	(419) 483-3472	7664-93-9, 108-91-8	1
3	Centurylink Communications - New London Regen	New London	N/A	7664-93-9	1
4	City Of Norwalk	Norwalk	N/A	1310-73-2, 7705-08-0	1
5	City Of Norwalk	Norwalk	N/A	7782-50-5, 7705-08-0	1
6	Csxt Willard, OH Shops	Willard	N/A	7664-93-9	1
7	Frontier Communications Monroeville Co	Monroeville	(419) 660-8286	7664-93-9	1
8	Frontier Communications New London Co	New London	(800) 921-8101	7664-93-9	1
9	Frontier Communications Norwalk Co	Norwalk	(800) 921-8101	7664-93-9	1
10	Frontier Communications Willard Co	Willard	N/A	7664-93-9	1
11	Gyrus Acmi Corporation	Norwalk	(419) 668-8201	7697-37-2	1
12	Mtd Consumer Group Inc Aka Willard Facility	Willard	N/A	7664-93-9	1
13	Mci- Wldfoh (Vzb- Ohwldfoh)	Willard	N/A	7664-93-9	1
14	Pepperidge Farm Inc. Campbell Soup Company	Willard	(630) 968-4000	7664-93-9, 7664-41-7	1
15	Prestige Pools	Norwalk	(419) 668-8184	7726-95-6, 7782-50-5	1
16	Rr Donnelley & Sons Company	Willard	(440) 774-2650	7664-93-9	1
17	Ruggles, Inc.	Greenwich	N/A	60-51-5, 1910-42-5	1
18	Sunrise Cooperative (Clarksfield)	Wakeman	(419) 929-1568	7664-41-7	1
19	Sunrise Cooperative (Norwalk Ag)	Norwalk	(419) 660-0532	7664-41-7, 1910-42-5	1
20	Ventra Bellevue	Bellevue	N/A	7664-93-9	1
21	Windstream Paetec Mcleodusa Bellevue	Bellevue	N/A	7664-93-9	1
22	Winfield Solutions - Bellevue	Bellevue	N/A	23135-22-0, 60-51-5, 1910-42-5	1
23	Mtd Consumer Group Aka Willard Facility	Willard	N/A	7664-93-9	1
24	New Horizons Baking Co. Inc.	Norwalk	(419) 660-4000	7664-41-7	1
25	R.R. Donnelley & Sons	Willard	(440) 774-2650	7664-93-9	1

Facility Response Plan (FRP) Facilities

#	Name	Address	City	Facility Registry Service Report	Count
1	MARATHON PIPE LINE,SEE MAILING ADDRESS	ROUTE 4	BELLEVUE	http://oaspub.epa.gov/en_viro/fac_gateway.main?p_regid=110045608473	1
2	SOLAE LLC	605 GOODRICH ROAD	BELLEVUE	http://oaspub.epa.gov/en_viro/fac_gateway.main?p_regid=110000391380	1

Risk Management Plan (RMP) Facilities

#	Name	Address	City	Facility Registry Service Report	Count
1	BELLEVUE BRANCH	601 GOODRICH ROAD	BELLEVUE	http://oaspub.epa.gov/en_viro/fac_gateway.main?p_regid=110000539846	1
2	CLARKSFIELD BRANCH	1961 FITCHVILLE RIVER ROAD	WAKEMAN	http://oaspub.epa.gov/en_viro/fac_gateway.main?p_regid=110000540004	1
3	CITY OF NORWALK WATER TREATMENT	201 WOODLAWN AVE.	NORWALK	http://oaspub.epa.gov/en_viro/fac_gateway.main?p_regid=110000544037	1
4	BELLEVUE, OH 781	4964 PRAIRIE ROAD	BELLEVUE	http://oaspub.epa.gov/en_viro/fac_gateway.main?p_regid=110000753916	1
5	WILLARD WATER TREATMENT PLANT	540 CENTRAL AVENUE	WILLARD	http://oaspub.epa.gov/en_viro/fac_gateway.main?p_regid=110000534798	1
6	SUNRISE CO-OP, INC. - NORWALK, OHIO	3130 GREENWICH-MILAN TOWNLINE ROAD	NORWALK	http://oaspub.epa.gov/en_viro/fac_gateway.main?p_regid=110000546348	1

Railroads

#	Railroad	Emergency Phone	Contact Phone	Class	Length(mi)
1	CSX Transportation	800-232-0144	904-359-3100	1	53.80
2	Wheeling & Lake Erie Railway	330-767-7309	330-767-3401	No Data	38.99
3	Norfolk Southern	800-453-2530	855-667-3655	1	21.56
4	Ashland Railway	419-525-2822 (GM)	419-522-5642	No Data	5.55
5	Wheeling & Lake Erie Railway	330-767-7309	330-767-3401	1	2.55

Petroleum Pipelines

#	Name	System	Emergency Phone	Contact Phone	Length(mi)
1	Buckeye Partners, LP	DS316BD	800-331-4115	800-432-4960	26.33
2	Buckeye Partners, LP	CG415GE	800-331-4115	800-432-4960	26.32
3	Buckeye Partners, LP	CG425GE	800-331-4115	800-432-4960	26.26
4	Sunoco Pipeline, LP	Region 03 - Inkster	800-786-7440	610-670-3200	25.91

Oil and Natural Gas Pipelines

#	Name	System	Description	Length(mi)
1	Buckeye Pipe Line Co., LP	Buckeye	Refined Petroleum Pipeline	79.00
2	Columbia Gas Transmission Corp.	Tco	Natural Gas Pipeline	35.27
3	North Coast Gas Transmission, LLC	North Coast Gas Transmission	Natural Gas Pipeline	27.21
4	Unknown	30930	Natural Gas Pipeline	26.33
5	Sunoco Pipeline LP	Eastern Area	Refined Petroleum Pipeline	25.91
6	BP Oil Pipeline Co.	Ti6	Refined Petroleum Pipeline	21.38

Boat Access

#	Name	Operator	Waterbody	Latitude	Longitude	Count
1	Holiday Lakes	Holiday Lakes	Holiday Lake	41.09190000034869	-82.71970000024885	1
2	New London Reservoir Park/Campground	Village of New London	New London Reservoir	41.07049999944866	-82.42160000000149	1
3	Norwalk Upper Reservoir # 2	City of Norwalk	Norwalk Upper Reservoir	41.23379999957979	-82.57990000024438	1
4	Willard Reservoir Park	City of Willard	Willard Reservoir	41.058299999684095	-82.66600000020117	1
5	Vererans Memorial Lake Park	City of Norwalk	Norwalk Lower Reservoir	41.238199999555945	-82.59030000027269	1
6	Norwalk Reservoir # 3	City of Norwalk	Norwalk Upper Reservoir	41.23230000026524	-82.58559999987483	1

Non-navigational Dams

#	Name	Latitude	Longitude	Count
1	Mill Pond Park Dam	41.26439999975264	-82.83279999997467	1
2	Wakeman Low Head Dam	41.254200000315905	-82.39919999986887	1
3	Wakeman Wwt Lagoon	41.25720000080764	-82.39360000006855	1
4	Deep Dale Lake Dam	41.27669999934733	-82.60500000044703	1
5	Schaffer Lake Dam	41.26029999926686	-82.6308000003919	1
6	Bellevue Upground Reservoir No. 1	41.268300000578165	-82.82670000009239	1
7	Bellevue Upground Reservoir No. 3	41.269999999552965	-82.82500000018626	1
8	Bellevue Upground Reservoir No. 4	41.26170000061393	-82.82330000028014	1
9	Unknown	41.26559999957681	-82.40249999985099	1
10	Monroeville Upground Reservoir	41.232200000435114	-82.71310000028461	1
11	Bellevue Upground Reservoir No. 5	41.21499999985099	-82.77500000037253	1
12	Ockenga Lake Dam	41.23829999938607	-82.37669999990612	1
13	Norwalk Memorial Reservoir	41.23499999940395	-82.58999999985099	1
14	Norwalk Upper Reservoir	41.233899999409914	-82.58330000005662	1
15	Norwalk Lower Reservoir	41.23330000042915	-82.58999999985099	1
16	Bronson Norwalk Lake Dam	41.208599999547005	-82.60030000004917	1
17	Riley Lake Dam	41.1952999997884	-82.58889999985695	1
18	Crc Pond Dam	41.23469999991357	-82.64859999995679	1
19	Monroeville Low Head Dam	41.24169999919832	-82.69500000029802	1
20	Price Lake Dam	41.230599999427795	-82.625	1
21	Unknown	41.1382999997586	-82.71669999975711	1
22	Unknown	41.1382999997586	-82.71999999973923	1
23	Nofzinger Pond Dam	41.13939999975264	-82.45139999967068	1
24	Unknown	41.22829999960959	-82.49309999961406	1
25	Plymouth Wastewater Lagoon	41.01500000059605	-82.6699999999255	1
26	Miller'S Lake Dam	41.00889999978244	-82.66249999962747	1
27	Camp Conger Lake Dam	41.08559999987483	-82.65110000036657	1
28	Csx Transportation Lake No. 2 Dam	41.065300000831485	-82.75829999987036	1
29	Willard Marsh Lake Dam	41.02639999985695	-82.75860000029206	1
30	Willard Marsh Pond Dam	41.02779999934137	-82.75189999956638	1
31	New London Reservoir	41.0660999994725	-82.42499999981374	1
32	Gahring Pond Dam	41.11580000072718	-82.6207999996841	1
33	Thomas Pond Dam	41.07249999977648	-82.52830000035465	1
34	Schriner'S Pond Dam	41.03060000017285	-82.61969999969006	1
35	Greenwich Sewage Lagoons	41.03830000013113	-82.52749999985099	1
36	Greenwich Reservoir Dam	41.02639999985695	-82.51580000016838	1
37	Ripley Township Lake Dam	41.043899999931455	-82.5356000000611	1
38	Holiday Lake Dam	41.10219999961555	-82.73190000001341	1
39	Big Bass Lake Dam	41.09249999932945	-82.73560000024736	1

40	Willard Lake Dam	41.1188999991864	-82.71669999975711	1
41	Arnold'S Lake Dam	41.07420000061393	-82.68109999969602	1
42	Csx Transportation Lake No. 1 Dam	41.061899999156594	-82.73780000023544	1
43	Palmer Lake Dam	41.058299999684095	-82.44500000029802	1
44	Abram Lake Dam	41.02309999987483	-82.47609999962151	1
45	Thomas Lake Dam	41.066400000825524	-82.38889999967068	1
46	Parker Lake Dam	41.066700000315905	-82.3792000003159	1
47	Gardner Lake Dam	41.06829999946058	-82.3866999996826	1
48	Zoll Lake Dam	41.01310000009835	-82.44440000038594	1
49	Indian Trail Campground Lake Dam	41.09999999962747	-82.48749999981374	1
50	Thomas Lake Dam	41.083300000056624	-82.3633000003174	1
51	Unknown	41.09080000035465	-82.34889999963343	1
52	Herr Lake No. 2 Dam	41.07110000029206	-82.37440000008792	1
53	Rural Coon Hunters Lake Dam	41.00439999997616	-82.46719999983907	1
54	Willard City Upground Reservoir	41.05670000053942	-82.66500000003725	1
55	Herr Lake No. 1 Dam	41.07169999927282	-82.37249999959022	1
56	Opper Lake Dam	41.168899999931455	-82.65390000026673	1

Rivers and Streams

#	Name	Feature	Length(mi)
1	West Branch Huron River	Stream	39.56
2	Vermilion River	Stream	26.74
3	East Branch Huron River	Stream	21.27
4	Slate Run	Stream	13.00
5	<i>No Data</i>	Stream	12.62
6	Southwest Branch Vermilion River	Stream	9.71
7	Frink Run	Stream	9.21
8	Norwalk Creek	Stream	7.93
9	Chappel Creek	Stream Intermittent	4.76
10	<i>No Data</i>	Stream Intermittent	4.43
11	Honey Creek	Stream	4.09
12	East Branch Huron River	Stream Intermittent	3.84
13	Norwalk Creek	Stream Intermittent	2.02
14	Chappel Creek	Stream	1.87
15	Brokenknife Creek	Stream	1.02
16	West Branch Huron River	Stream Intermittent	0.79
17	Vermilion River	Stream Intermittent	0.63

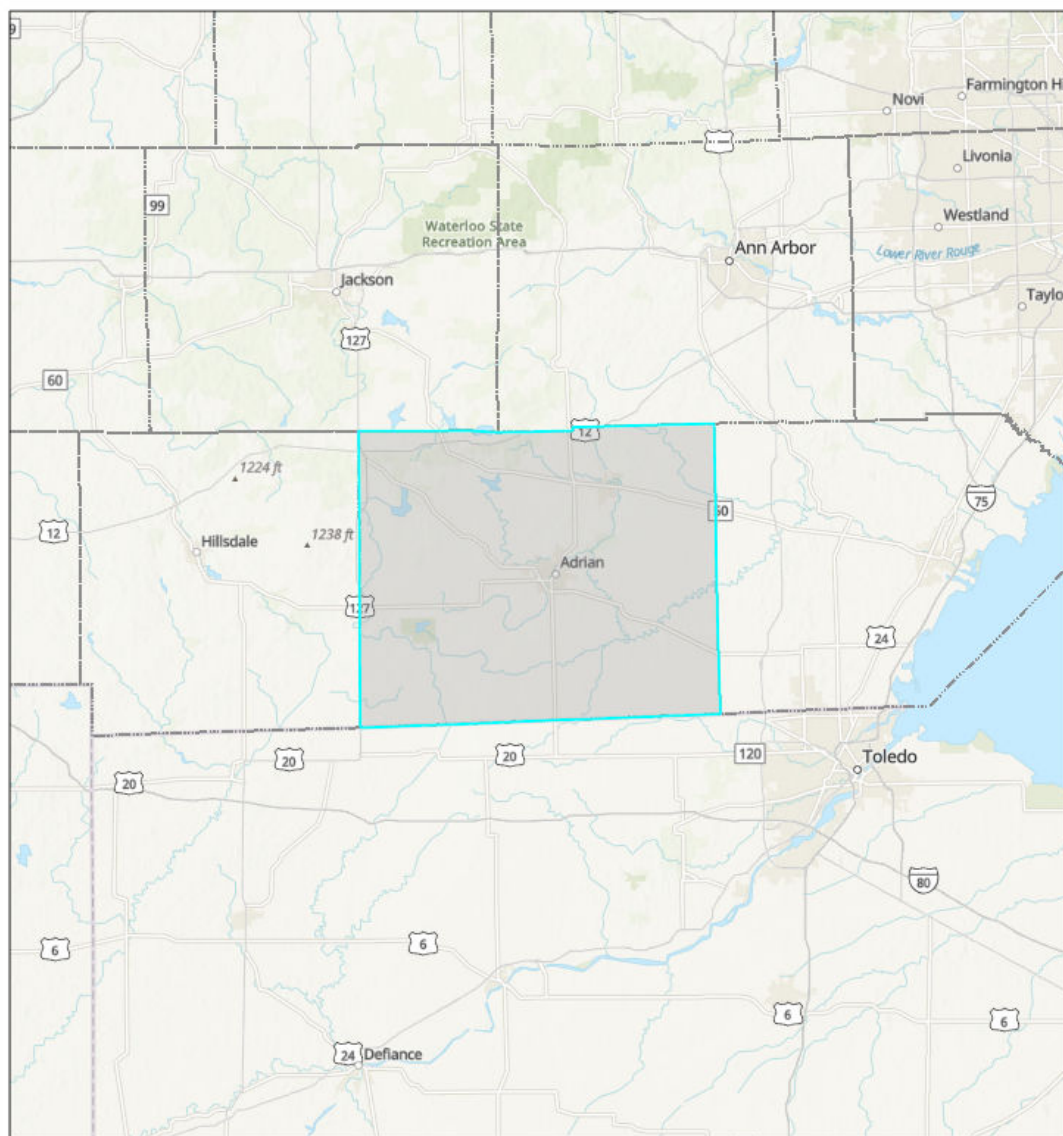
Lakes and Ponds

#	Name	Description	Area(acres)
1	<i>No Data</i>	Lake/Pond: Hydrographic Category = Perennial	333.02
2	Holiday Lake	Lake/Pond: Hydrographic Category = Perennial	199.46
3	New London Upground Reservoir	Lake/Pond: Hydrographic Category = Perennial	193.64
4	Willard City Reservoir	Lake/Pond: Hydrographic Category = Perennial	184.00
5	B & O Railroad Pond 1026-001	Lake/Pond: Hydrographic Category = Perennial	32.94
6	Bellevue Reservoir Number Four	Lake/Pond: Hydrographic Category = Perennial	28.67
7	Contractors Realty Corporation Pond	Lake/Pond: Hydrographic Category = Perennial	17.30
8	B & O Railroad Pond 1025-006	Lake/Pond: Hydrographic Category = Perennial	17.01
9	Willard Lake	Lake/Pond: Hydrographic Category = Perennial	12.92
10	Bellevue Upground Reservoir Number Three	Lake/Pond: Hydrographic Category = Perennial	12.01
11	Plymouth Waste Treatment Pond	Lake/Pond: Hydrographic Category = Perennial	11.86
12	White Pond	Lake/Pond: Hydrographic Category = Intermittent	11.05
13	<i>No Data</i>	Lake/Pond: Hydrographic Category = Intermittent	6.72
14	Bellevue Reservoir Number One	Lake/Pond: Hydrographic Category = Perennial	5.85

Area of Interest (AOI) Information

Area : 487,301.52 acres

Sep 1 2020 14:26:54 Central Daylight Time



 U.S. County Boundaries

1:1,027,185
0 5 10 20 mi
0 10 20 40 km

Sources: Esri, Airbus DS, USGS, NGA, NASA, CGIAR, N Robinson, NCEAS, NLS, OS, NMA, Geodatasynthesen, Rijkswaterstaat, GSA, Geoland, FEMA, Intermap and the GIS user community. Sources: Esri, HERE, Garmin, FAO, NOAA, USGS, © OpenStreetMap contributors, and the GIS User Community, Upper Mississippi River Basin Association, Great Lakes Commission, USEPA

Summary

Name	Count	Area(acres)	Length(mi)
Local EOC	1	N/A	N/A
Public Health Departments	1	N/A	N/A
County Contacts	1	487,301.52	N/A
State Contacts	1	487,301.52	N/A
Major Cities and Towns	13	N/A	N/A
Tribal Lands	0	0	N/A
Tribal Lands (Cont'd)	0	0	N/A
Hospitals	2	N/A	N/A
Hospitals (Cont'd)	2	N/A	N/A
Urgent Care Facilities	1	N/A	N/A
Water Intakes	3	N/A	N/A
Water Intakes (Cont'd)	3	N/A	N/A
Wastewater Treatment Facilities	38	N/A	N/A
Special Designated Areas	18	1,366.25	N/A
Special Designated Areas (Cont'd)	18	1,366.25	N/A
Managed Lands	6	4,347.79	N/A
Managed Lands (Cont'd)	6	4,347.79	N/A
Other Environmentally Sensitive Areas	0	0	N/A
Other Environmentally Sensitive Areas (Cont'd)	0	0	N/A
Historic Places	0	N/A	N/A
Archaeological Sites	0	0	N/A
Threatened and Endangered Species	4	1,949,206.07	N/A
Aboveground Storage Tanks	2	N/A	N/A
Aboveground Storage Tanks (Cont'd)	2	N/A	N/A
Hazardous Materials Storage	20	N/A	N/A
Hazardous Materials Storage (Cont'd)	20	N/A	N/A
Facility Response Plan (FRP) Facilities	0	N/A	N/A
Risk Management Plan (RMP) Facilities	15	N/A	N/A
EPLAN/Tier II Facilities	110	N/A	N/A
Railroads	13	N/A	64.55
Petroleum Pipelines	1	N/A	7.42
Oil and Natural Gas Pipelines	35	N/A	240.73
Marinas	2	N/A	N/A
Boat Access	8	N/A	N/A
Navigational Locks and Dams	0	N/A	N/A
Non-navigational Dams	11	N/A	N/A
Rivers and Streams	33	N/A	251.98

Lakes and Ponds	159	6,948.32	N/A
Response Strategies	0	N/A	N/A
Response Strategies (Cont'd)	0	N/A	N/A
Response Strategies (Cont'd)	0	N/A	N/A

Local EOC

#	Name	Address	City	Phone	Has Generator	Directions	Count
1	LENAWEE COUNTY EMERGENCY OPERATIONS CENTER	150 WEST MAPLE AVENUE	ADRIAN	517-264-4757	Y	NORTHEAST SIDE OF W MAPLE AVE BETWEEN N WINTER STREET AND N MAIN STREET	1

Public Health Departments

#	Name	Address	City	Phone	Website	Count
1	LENAWEE COUNTY HEALTH DEPARTMENT	1040 SOUTH WINTER STREET	ADRIAN	517-264-5202	<i>No Data</i>	1

County Contacts

#	County	Point of Contact	Emergency Management Phone	LEPC Chair	LEPC Phone	Local Health Department Phone	Area(acres)
1	Lenawee, Michigan	Curtis Parsons	517-264-4759	Craig Tanis	517-264-4759	517-264-5202	487,301.52

State Contacts

#	State Emergency Management Phone	24-hr Emergency Management Phone	State Health Department Phone	Homeland Security	Area(acres)
1	517-284-3946	800-292-4706	517-335-9030	313-596-2590	487,301.52

Major Cities and Towns

#	Name	Population	Elevation (Feet)	Count
1	Adrian	21133	774	1
2	Morenci	2220	764	1
3	Tecumseh	8521	804	1
4	Hudson	2307	915	1
5	Britton	586	699	1
6	Cement City	438	1060	1
7	Clayton	344	892	1
8	Addison	605	1050	1
9	Blissfield	3340	689	1
10	Clinton	2336	837	1
11	Deerfield	898	679	1
12	Onsted	917	988	1
13	Jasper	412	735	1

Hospitals

#	Name	Address	City	Phone	Type	Status	Count
1	PROMEDICA BIXBY HOSPITAL	818 RIVERSIDE AVENUE	ADRIAN	NOT AVAILABLE	GENERAL ACUTE CARE	OPEN	1
2	PROMEDICA HERRICK HOSPITAL	500 E POTTAWATAMIE STREET	TECUMSEH	NOT AVAILABLE	CRITICAL ACCESS	OPEN	1

Hospitals (Cont'd)

#	Name	City	Trauma Level	Helipad	Number of Beds	Owner	Count
1	PROMEDICA BIXBY HOSPITAL	ADRIAN	NOT AVAILABLE	Y	88	NON-PROFIT	1
2	PROMEDICA HERRICK HOSPITAL	TECUMSEH	NOT AVAILABLE	Y	25	NON-PROFIT	1

Urgent Care Facilities

#	Name	Address	Address2	City	Phone	Directions	Count
1	HEALTH SPECIALIST OF LENAWEE	6869 SOUTH OCCIDENTAL HIGHWAY	<i>No Data</i>	TECUMSEH	517-423-4777	LOCATED ON THE EAST SIDE OF SOUTH OCCIDENTAL HIGHWAY, BETWEEN .2MI AND .3MI NORTH OF COBBLESTONE RIDGE.	1

Water Intakes

#	Name	Address	City	Emergency Phone	Phone	Waterbody	Count
1	Deerfield Filtration Plant	439 West River St.	Deerfield	517-447-3158	517-447-3158	River Raisin	1
2	Blissfield Water Treatment Plant	1330 Beamer Rd.	Blissfield	517-486-3350	517-486-3350	River Raisin	1
3	Adrian Water Intake	815 Bent Oak Ave.	Adrian	517-264-4820	517-263-2161 ext. 228; 517-264-4821	Lake Adrian	1

Water Intakes (Cont'd)

#	Name	Waterbody	Water Use	Intake Info	Location	Comments	Count
1	Deerfield Filtration Plant	River Raisin	Public Water Supply	1 intake, 5 ft deep	<i>No Data</i>	Raisin River Intake	1
2	Blissfield Water Treatment Plant	River Raisin	Public Water Supply	N/A	<i>No Data</i>	Raisin River Intake	1
3	Adrian Water Intake	Lake Adrian	Public Water Supply	1 intake	<i>No Data</i>	Lake Adrian Intake	1

Wastewater Treatment Facilities

#	Name	Address	City	Waterbody	Count
1	FAIRFIELD TWP- WESTON SEC WWSL	NE 1/4 OF SW 1/4, SEC 17, T8S,	FAIRFIELD TWP	BLACK CREEK	2
2	LENAWEE CDC-LOCH ERIN WWTP	7111 REED ROAD	ONSTED	WOLF CREEK	2
3	FAIRFIELD TWP- JASPER SEC WWSL	4017 SUMMIT STREET	WESTON	BLACK CREEK	2
4	BRITTON/RIDGEWAY WWSL	KNIFFEN ROAD	BRITTON	SCHREEDER BROOK	2
5	CLAYTON WWSL	NW 1/4 OF SE 1/4 SEC 18 DOVER	CLAYTON	SOUTH BRANCH RAISIN RIVER	2
6	LENAWEE CNTY DRAIN COMMISSION	WAMBLERS LAKE WWSL	TIPTON	EVANS CREEK	2
7	MORENCI WWSL	234 EAST MAIN STREET	MORENCI	BEAN CREEK AND SILVER CREEK	2
8	BLISSFIELD WWTP	415 NORTH LANE STREET	BLISSFIELD	RIVER RAISIN	2
9	ONSTED WWTP	8657 SLEE ROAD	ONSTED	WOLF CREEK	2
10	LENAWEE COUNTY DRAIN COMMISS	POSEY LAKE WWSL	HUDSON	POSEY LAKE DRAIN	2
11	ROLLIN-WOODSTOCK WWTP	6100 SORBY HIGHWAY	ADDISON	BEAN CREEK	2
12	CITY OF ADRIAN MICHIGAN WASTEWATER TREATMENT PLANT	1001 OAKWOOD ROAD	ADRIAN	Raisin River	2
13	CLINTON WWTP	402 BARTLETT STREET	CLINTON	RIVER RAISIN	2
14	LENAWEE CDC- WAMPLERS LK WWSL	6213 TRIPP ROAD	TIPTON	EVANS CREEK	2
15	FAIRFIELD TWP- WESTON SEC WWSL	9625 SAND CREEK HWY	WESTON	BLACK CREEK	2
16	TECUMSEH WWTP	710 EAST CHICAGO BLVD	TECUMSEH	RIVER RAISIN	2
17	FAIRFIELD TWP- JASPER SEC WWSL	SEC 11, T8S, R3W, FAIRFIELD TWP	JASPER	BLACK CREEK	2
18	BRITTON/RIDGEWAY WWSL	KNIFFEN RD	BRITTON	SCHREEDER BROOK	2
19	HUDSON WWTP	107 MECHANIC ST	HUDSON	BEAN CREEK	2

Special Designated Areas

#	Name	Agency	Address	City	Emergency Phone	Phone	Area(acres)
1	Hidden Lake Gardens	Michigan State University	6214 Monroe Road (M-50)	Onsted	517-263-0524	517-431-9148	648.15
2	Wetlands Reserve Program	Natural Resources Conservation Service	W Cadmus Rd.	Hudson	517-264-4759	810-230-8766	209.36
3	Wetlands Reserve Program	Natural Resources Conservation Service	Pence Hwy	Blissfield	517-264-4759	810-230-8766	88.33
4	Goose Creek Grasslands	Michigan Nature Association	Cement City Hwy	Cement City	517-263-0524	517-655-5655	71.49
5	Wetlands Reserve Program	Natural Resources Conservation Service	Billmyer Hwy	Tecumseh	517-264-4759	810-230-8766	67.47
6	Wetlands Reserve Program	Natural Resources Conservation Service	W Ridgeville Rd.	Waldron	517-264-4759	810-230-8766	59.59
7	Wetlands Reserve Program	Natural Resources Conservation Service	Forrister Rd.	Clayton	517-264-4759	810-230-8766	56.06
8	Robert Powell Memorial	Michigan Nature Association	Dillon Hwy	Hudson	517-263-0524	517-655-5655	53.67
9	Wetlands Reserve Program	Natural Resources Conservation Service	Mulberry Rd.	Waldron	517-264-4759	810-230-8766	33.50
10	Frances Broehl Memorial No. 1	Michigan Nature Association	Sheller Rd.	Onstead	517-263-0524	517-655-5655	28.59
11	Wetlands Reserve Program	Natural Resources Conservation Service	M-34	Adrian	517-264-4759	810-230-8766	22.02
12	Martin Beland Miller	Michigan Nature Association	N/A	Tecumseh	517-263-0524	517-655-5655	10.04
13	Wetlands Reserve Program	Natural Resources Conservation Service	Elliot Hwy	Morenci	517-264-4759	810-230-8766	10.01
14	00-46-0083	Michigan DEQ	Evergreen Rd.	Adrian	517-264-4759	517-241-7734	2.31
15	93-13-0036	Michigan DEQ	Devils Lake Hwy	Addison	517-264-4759	517-241-7734	1.88
16	Willow Lake Prairie Slough	Michigan Nature Association	US-223	Addison	517-263-0524	517-655-5655	1.69
17	00-38-0120	Michigan DEQ	Knapp Rd.	Brooklyn	517-841-2947; 517-264-4759	517-241-7734	1.42
18	00-46-0077	Michigan DEQ	Brown St.	Tecumseh	517-264-4759	517-241-7734	0.68

Special Designated Areas (Cont'd)

#	Name	City	Category	Waterbody	Location	Comments	Area(acres)
1	Hidden Lake Gardens	Onsted	Botanical Garden	Hidden Lake	Four mi. NE of Onsted.	<i>No Data</i>	648.15
2	Wetlands Reserve Program	Hudson	Conservation Easement	unnamed ponds	S side of Cadmus Rd between S Posey Lake Hwy and Dowling Hwy	<i>No Data</i>	209.36
3	Wetlands Reserve Program	Blissfield	Conservation Easement	Bear Creek	Pence Hwy & Fike Rd	<i>No Data</i>	88.33
4	Goose Creek Grasslands	Cement City	Private Nature Preserve	Goose Creek	Off Cement City Highway across from Goose Lake	<i>No Data</i>	71.49
5	Wetlands Reserve Program	Tecumseh	Conservation Easement	none	Borders Billmyer Hwy and Stone Hwy	<i>No Data</i>	67.47
6	Wetlands Reserve Program	Waldron	Conservation Easement	unnamed waterbody	W Ridgeville Rd & Munson Hwy	<i>No Data</i>	59.59
7	Wetlands Reserve Program	Clayton	Conservation Easement	unnamed stream	Forrister & Posey Lake Hwy	<i>No Data</i>	56.06
8	Robert Powell Memorial	Hudson	Private Nature Preserve	Bean Creek	S of Hudson, just a few miles N of the Ohio-Michigan Border	<i>No Data</i>	53.67
9	Wetlands Reserve Program	Waldron	Conservation Easement	Toad Creek	Mulberry & US-127	<i>No Data</i>	33.50
10	Frances Broehl Memorial No. 1	Onstead	Private Nature Preserve	Wolf Creek	Off Sheller Road just W of Onstead Highway	<i>No Data</i>	28.59
11	Wetlands Reserve Program	Adrian	Conservation Easement	none	M-34 & Wigg Hwy	<i>No Data</i>	22.02
12	Martin Beland Miller	Tecumseh	Plant Preserve	Schreeder Brook	Between Ford Hwy and Mills Macon Hwy, N of Smith Rd. Not close to any road	<i>No Data</i>	10.04
13	Wetlands Reserve Program	Morenci	Conservation Easement	unnamed pond	Elliot Hwy & Brower Rd	<i>No Data</i>	10.01
14	00-46-0083	Adrian	Conservation Easement	unnamed pond	Evergreen Rd; Wolf Ridge Ct	Private	2.31
15	93-13-0036	Addison	Conservation Easement	none	NW of Devils Lake Hwy & Waters Edge	Private	1.88
16	Willow Lake Prairie Slough	Addison	Private Nature Preserve	none	S of Cement City on US-223, shortly after the intersection with Herold Rd.	<i>No Data</i>	1.69
17	00-38-0120	Brooklyn	Conservation Easement	Vineyard Lake	S shore of Vineyard Lake	Private	1.42
18	00-46-0077	Tecumseh	Conservation Easement	none	Borders W side of Tecumseh High School	Private	0.68

Managed Lands

#	Name	Agency	Address	City	Emergency Phone	Contact Phone	Area(acres)
1	Lake Hudson	MI DNR, Parks and Recreation Division	5505 Morey Hwy	Clayton	517-263-0524	517-445-2265	2,738.75
2	Onsted	MI DNR, Wildlife Division	US Hwy 12	Brooklyn	517-263-0524	517-522-4097	759.92
3	Hayes	MI DNR, Parks and Recreation Division	1220 Wamplers Lake Rd.	Onsted	517-263-0524	517-467-7401	636.29
4	Schoonover Waterfowl Production Area	US Fish & Wildlife Service	Medina Rd.	Clayton	517-263-0524	419-898-0014	95.57
5	Cambridge	MI DNR, Parks and Recreation Division	13220 M-50	Brooklyn	517-263-0524	517-467-4401	64.91
6	Lenawee County Fairgrounds	Lenawee County	602 N Dean St.	Adrian	517-263-0524	517-263-3007	52.34

Managed Lands (Cont'd)

#	Name	City	Category	Waterbody	Location	Comments	Area(acres)
1	Lake Hudson	Clayton	Recreation Area	Lake Hudson	N/A	Approximate Size: 2,796 acres	2,738.75
2	Onsted	Brooklyn	State Game Area	River Raisin; Cleveland L.; Deep L.; Grassy L.; Little Stony L.; Onemile L.; White L.	S side of US Hwy 12, W of M 50	http://www.michigan.gov/dnr/publications/pdfs/hunting/wildlifehabitat/sga/onsted.pdf	759.92
3	Hayes	Onsted	State Park	Round Lake; Wamplers Lake	Entrance on US Hwy 12, 9 miles W of Clinton, 4 miles E of MI Hwy 50, MI Hwy 124 cuts directly through the middle of the park.	No Data	636.29
4	Schoonover Waterfowl Production Area	Clayton	Wildlife Management Area	none	Medina Rd & Canadaigua Rd	No Data	95.57
5	Cambridge	Brooklyn	State Park	none	M-50 & US Hwy 12	No Data	64.91
6	Lenawee County Fairgrounds	Adrian	Recreation Area	none	N/A	No Data	52.34

Threatened and Endangered Species

#	Species	Status	Habitat	Area(acres)
1	Indiana bat	Endangered	Summer habitat includes small to medium river and stream corridors with well developed riparian woods; woodlots within 1 to 3 miles of small to medium rivers and streams; and upland forests. Caves and mines as hibernacula.	487,301.52
2	Northern long-eared bat	Threatened	Hibernates in caves and mines - swarming in surrounding wooded areas in autumn. Roosts and forages in upland forests during spring and summer.	487,301.52
3	Eastern massasauga	Threatened	<i>No Data</i>	487,301.52
4	Poweshiek skipperling	Endangered	Wet prairie and fens	487,301.52

Aboveground Storage Tanks

#	Name	Address	City	Emergency Phone	Contact Phone	Waterbody	Count
1	Lenawee Farm Bureau Oil Co-op	4021 S Adrian Hwy	Adrian	517-264-4759	517-265-6222	none	1
2	Morenci Plant	12004 Lime Creek Hwy	Morenci	517-264-4759	n/a	none	1

Aboveground Storage Tanks (Cont'd)

#	Name	City	Products	Oil Volume	Oil Tanks	Comments	Count
1	Lenawee Farm Bureau Oil Co-op	Adrian	Dyed Fero; Clear Diesel; No Lead; Dyed Diesel	80000	4	91046076	1
2	Morenci Plant	Morenci	K-1; REG-VAL; LS	45000	3	91046031	1

Hazardous Materials Storage

#	Name	Address	City	Emergency Phone	Emergency Contact	Local Contact	Count
1	Wilbur-Ellis Co. - Munson	13813 South Munson Hwy	Morenci	559-457-2260	Iris P. Bush, SARA Specialist	Curtis Parsons, Jr.; 517-264-4759	1
2	Cutler-Dickerson Co. - Adrian	507 College Ave	Adrian	517-265-5191	Russ Richhart, Secretary / Treasurer	Curtis Parsons, Jr.; 517-264-4759	1
3	Biolab, Inc.	1400 E Michigan Street	Adrian	517-265-6138	Joseph Thatcher, EHS Manager	Curtis Parsons, Jr.; 517-264-4759	1
4	CPS - 3006	11200 East Us-223	Blissfield	970-685-3300	Larry McKown, Location Manager	Curtis Parsons, Jr.; 517-264-4759	1
5	Silbond Corp.	9901 Sand Creek Hwy	Weston	517-436-3171	Melissa McCormick, Technical Manager	Curtis Parsons, Jr.; 517-264-4759	1
6	ADC - Main Plant	1415 E Michigan St	Adrian	517-263-2121	Christopher A. Goeloe, Manager of Quality and Env	Curtis Parsons, Jr.; 517-264-4759	1
7	Tecumseh Compressor Co.	100 East Patterson St	Tecumseh	734-585-9500	Dennis W. McDonnell, Research Chemist	Curtis Parsons, Jr.; 517-264-4759	1
8	Wilbur-Ellis Co. - Blissfield	11060 East U S 223	Blissfield	559-457-2260	Iris P. Bush, SARA Specialist	Curtis Parsons, Jr.; 517-264-4759	1
9	CPS - 634	209 E Coomer St	Morenci	970-685-3300	David Creque, Manager	Curtis Parsons, Jr.; 517-264-4759	1
10	Omnisource - Adrian	815 Treat St	Adrian	517-787-1731	David Centeno, Environmental Compliance Manager	Curtis Parsons, Jr.; 517-264-4759	1
11	ADC - NF3 Plant	525 Gulf St	Adrian	517-263-2121	Christopher A. Goeloe, Manager of Quality and Env	Curtis Parsons, Jr.; 517-264-4759	1
12	Tecumseh Wellhouse #8	503 West Patterson	Tecumseh	517-423-0402	Todd M Amstutz, Superintendent	Curtis Parsons, Jr.; 517-264-4759	1
13	Tecumseh Wellhouse #3 #9 #10 #11	402 West Patterson	Tecumseh	517-423-0402	Todd M Amstutz, Superintendent	Curtis Parsons, Jr.; 517-264-4759	1
14	Tecumseh Wellhouse #12 & #14	9594 Tecumseh-Clinton Road	Tecumseh	517-423-0402	City of Tecumseh, Superintendent	Curtis Parsons, Jr.; 517-264-4759	1
15	Lenawee Stamping Corp.	1200 East Chicago Blvd	Tecumseh	517-423-2400	Mark A. Mooney, EHS Administrator	Curtis Parsons, Jr.; 517-264-4759	1
16	Hi-Lex Controls, Inc.	15780 Steger Industrial Dr	Hudson	517-448-2752	Steve Reed, Safety, Training, Environmental Manager	Curtis Parsons, Jr.; 517-264-4759	1
17	Adrian Steel Co.	906 James Street	Adrian	517-265-6194	Marc Jackson, Vice President of Operations	Curtis Parsons, Jr.; 517-264-4759	1

18	Green Plains Riga	11440 Cemetery Rd.	Riga	402-884-8700	Bill Welever, Plant Mager	Curtis Parsons, Jr.; 517-264-4759	1
19	War-Ag Farms Services, LLC	7804 Elton Hwy	Tipton	517-431-2878	Dale Warner, Member	Curtis Parsons, Jr.; 517-264-4759	1
20	Airgas Carbonic, Inc.	7031 Silberhorn Hwy	Blissfield	678-985-7320	Russ Fryman, Plant Manager	Curtis Parsons, Jr.; 517-264-4759	1

Hazardous Materials Storage (Cont'd)

#	Name	City	Contact Phone	Materials/CAS	Count
1	Wilbur-Ellis Co. - Munson	Morenci	517-286-6811	7664417; 115297; 1910425	1
2	Cutler-Dickerson Co. - Adrian	Adrian	517-265-5191	13071799; 1910425; 298022	1
3	Biolab, Inc.	Adrian	517-265-6138	75865; 7664417; 7726956; 7782505; 7664939	1
4	CPS - 3006	Blissfield	517-486-3422	1910425; 86500	1
5	Silbond Corp.	Weston	517-436-3171	7664939	1
6	ADC - Main Plant	Adrian	517-263-2121	7550450; 7664939; 584849; 91087; 79061; 4098719; 50000; 107131	1
7	Tecumseh Compressor Co.	Tecumseh	517-423-8413	7664939	1
8	Wilbur-Ellis Co. - Blissfield	Blissfield	517-486-2194	1314847; 23135220; 1910425; 115297; 13071799; 7664939; 62737; 13194484; 298022; 86500; 115297; 16752775; 79210	1
9	CPS - 634	Morenci	517-458-2208	1910425	1
10	Omnisource - Adrian	Adrian	517-265-5195	7664939	1
11	ADC - NF3 Plant	Adrian	517-263-2121	7664417; 7664393	1
12	Tecumseh Wellhouse #8	Tecumseh	517-423-0402	7782505	1
13	Tecumseh Wellhouse #3 #9 #10 #11	Tecumseh	517-423-0402	7782505	1
14	Tecumseh Wellhouse #12 & #14	Tecumseh	517-423-0402	7782505	1
15	Lenawee Stamping Corp.	Tecumseh	517-423-2400	7664939	1
16	Hi-Lex Controls, Inc.	Hudson	517-448-2010	7664939	1
17	Adrian Steel Co.	Adrian	517-265-6194	7664939	1
18	Green Plains Riga	Riga	402-884-8700	7664939; 7775099	1
19	War-Ag Farms Services, LLC	Tipton	517-431-2422	7664417	1
20	Airgas Carbonic, Inc.	Blissfield	517-486-3973	7664417	1

Risk Management Plan (RMP) Facilities

#	Name	Address	City	Facility Registry Service Report	Count
1	RIGA, MI 641	7450 RIGA HIGHWAY	RIGA	https://ofmpub.epa.gov/frs_public2/fii_query_detail_disp_program_facility?p_registry_id=110000564498	1
2	MORENCI	209 EAST COOMER STREET	MORENCI	https://ofmpub.epa.gov/frs_public2/fii_query_detail_disp_program_facility?p_registry_id=110000561767	1
3	AIRGAS BLISSFIELD, MI CO2 PLANT	7031 SILBERHORN HIGHWAY	BLISSFIELD	https://ofmpub.epa.gov/frs_public2/fii_query_detail_disp_program_facility?p_registry_id=110043222839	1
4	VALERO RIGA PLANT	7025 SILBERHORN HIGHWAY	BLISSFIELD	https://ofmpub.epa.gov/frs_public2/fii_query_detail_disp_program_facility?p_registry_id=110028011005	1
5	TECUMSEH	3505 STAIB ROAD	TECUMSEH	https://ofmpub.epa.gov/frs_public2/fii_query_detail_disp_program_facility?p_registry_id=110020510268	1
6	ANDERSON DEVELOPMENT COMPANY	1415 E. MICHIGAN ST.	ADRIAN	https://ofmpub.epa.gov/frs_public2/fii_query_detail_disp_program_facility?p_registry_id=110000607843	1
7	ANDERSON DEVELOPMENT CO	525 GULF STREET	ADRIAN	https://ofmpub.epa.gov/frs_public2/fii_query_detail_disp_program_facility?p_registry_id=110000568154	1
8	WAR-AG FARMS ELTON HWY	7804 ELTON HWY	TIPTON	https://ofmpub.epa.gov/frs_public2/fii_query_detail_disp_program_facility?p_registry_id=110056394414	1
9	CROP PRODUCTION SERVICES 641	6901 SILBERHORN HIGHWAY	BLISSFIELD	https://ofmpub.epa.gov/frs_public2/fii_query_detail_disp_program_facility?p_registry_id=110000577634	1
10	ADRIAN WWTP	1001 OAKWOOD ROAD	ADRIAN	https://ofmpub.epa.gov/frs_public2/fii_query_detail_disp_program_facility?p_registry_id=110009026767	1
11	CROP PRODUCTION SERVICES 882	5672 CROCKETT HIGHWAY	BLISSFIELD	https://ofmpub.epa.gov/frs_public2/fii_query_detail_disp_program_facility?p_registry_id=110000553302	1
12	WILBUR-ELLIS COMPANY (MORENCI, MI)	13813 MUNSON HWY	MORENCI	https://ofmpub.epa.gov/frs_public2/fii_query_detail_disp_program_facility?p_registry_id=110002054419	1

13	WAR-AG FARMS HOME	2170 W MUNGER RD	TECUMSEH	https://ofmpub.epa.gov/frs_public2/fii_query_detail_disp_program_facility?p_registry_id=110059809998	1
14	BIOLAB INC	1400 EAST MICHIGAN STREET	ADRIAN	https://ofmpub.epa.gov/frs_public2/fii_query_detail_disp_program_facility?p_registry_id=110008447724	1
15	ADRIAN WTP	815 BENT OAK HIGHWAY	ADRIAN	https://ofmpub.epa.gov/frs_public2/fii_query_detail_disp_program_facility?p_registry_id=110000753587	1

EPLAN/Tier II Facilities

#	Name	Address	City	Facility Registry Service Report	Count
1	CITIZENS GAS FUEL CO	1370 ACADEMY ROAD	ADRIAN	https://ofmpub.epa.gov/frs_public2/fii_query_detail_disp_program_facility?p_registry_id=110043970735	1
2	CROP PRODUCTION SERVICES 882	5672 CROCKETT HIGHWAY	BLISSFIELD	https://ofmpub.epa.gov/frs_public2/fii_query_detail_disp_program_facility?p_registry_id=110000553302	1
3	CLINTON	320 S. DIVISION	CLINTON	https://ofmpub.epa.gov/frs_public2/fii_query_detail_disp_program_facility?p_registry_id=110061839845	1
4	ERVIN INDUSTRIES INC	915 TABOR ST	ADRIAN	https://ofmpub.epa.gov/frs_public2/fii_query_detail_disp_program_facility?p_registry_id=110000409914	1
5	FERRELLGAS-TECUMSEH	5622 OCCIDENTAL	TECUMSEH	https://ofmpub.epa.gov/frs_public2/fii_query_detail_disp_program_facility?p_registry_id=110061855586	1
6	WAR-AG FARMS ELTON HWY	7804 ELTON HWY	TIPTON	https://ofmpub.epa.gov/frs_public2/fii_query_detail_disp_program_facility?p_registry_id=110056394414	1
7	POWERS METAL	3991 MUNSON HWY	HUDSON	https://ofmpub.epa.gov/frs_public2/fii_query_detail_disp_program_facility?p_registry_id=110003675256	1
8	OMNISOURCE CORP	815 TREAT ST	ADRIAN	https://ofmpub.epa.gov/frs_public2/fii_query_detail_disp_program_facility?p_registry_id=110015912716	1
9	RUESINK 16 CPF	4617 KNIGHT HWY	ADRIAN	https://ofmpub.epa.gov/frs_public2/fii_query_detail_disp_program_facility?p_registry_id=110061969231	1
10	ADRIAN 1-25	2930 ADRIAN HWY	ADRIAN	https://ofmpub.epa.gov/frs_public2/fii_query_detail_disp_program_facility?p_registry_id=110062044835	1
11	PENNINGTON GAS SERVICE - TECUMSEH	8500 NORTH ADRIAN HWY	TECUMSEH	https://ofmpub.epa.gov/frs_public2/fii_query_detail_disp_program_facility?p_registry_id=110062058785	1
12	WACKER CHEMICAL CORP	3301 SUTTON ROAD	ADRIAN	https://ofmpub.epa.gov/frs_public2/fii_query_detail_disp_program_facility?p_registry_id=110056966699	1

13	EATON, MERYL/FARM	5695 E MONROE RD	TECUMSEH	https://ofmpub.epa.gov/frs_public2/fii_query_detail_disp_program_facility?p_registry_id=110062022476	1
14	KEENEY, JOHN W/FARM	5300 MONROE RD	TIPTON	https://ofmpub.epa.gov/frs_public2/fii_query_detail_disp_program_facility?p_registry_id=110062103487	1
15	GOETZ TRUST 8 CPF	5433 SHEPHERD RD	ADRIAN	https://ofmpub.epa.gov/frs_public2/fii_query_detail_disp_program_facility?p_registry_id=110061851367	1
16	INTEVA PRODUCTS ADRIAN OPERATIONS	1450 EAST BEECHER STREET	ADRIAN	https://ofmpub.epa.gov/frs_public2/fii_query_detail_disp_program_facility?p_registry_id=110000409889	1
17	HI-LEX CONTROLS INC	15780 STEGER INDUSTRIAL DR	HUDSON	https://ofmpub.epa.gov/frs_public2/fii_query_detail_disp_program_facility?p_registry_id=110015792034	1
18	VERLE A CARPENTER FARM	8228 BOTHWELL HWY	MORENCI	https://ofmpub.epa.gov/frs_public2/fii_query_detail_disp_program_facility?p_registry_id=110061996050	1
19	GREENLEAF FARMS INC	8311 US 127	ADDISON	https://ofmpub.epa.gov/frs_public2/fii_query_detail_disp_program_facility?p_registry_id=110062014323	1
20	ADC MAIN PLANT	1415 E MICHIGAN ST	ADRIAN	https://ofmpub.epa.gov/frs_public2/fii_query_detail_disp_program_facility?p_registry_id=110061854532	1
21	PPG IND. @ CARPENTER WAREHOUSE	3818 E US 223	ADRIAN	https://ofmpub.epa.gov/frs_public2/fii_query_detail_disp_program_facility?p_registry_id=110061907637	1
22	SEDCO INC	2304 W BEECHER RD	ADRIAN	https://ofmpub.epa.gov/frs_public2/fii_query_detail_disp_program_facility?p_registry_id=110003578389	1
23	GTE MID WEST PHONE OP	117 TECUMSEH RD	CLINTON	https://ofmpub.epa.gov/frs_public2/fii_query_detail_disp_program_facility?p_registry_id=110061919296	1
24	FRONTIER MORENCI CENTRAL OFFICE (MI7825001)	221 BAKER ST	MORENCI	https://ofmpub.epa.gov/frs_public2/fii_query_detail_disp_program_facility?p_registry_id=110061907183	1
25	FRONTIER ADDISON-CENTRAL OFFICE (MI7820001)	123 N TALBOT ST	ADDISON	https://ofmpub.epa.gov/frs_public2/fii_query_detail_disp_program_facility?p_registry_id=110061916128	1

26	ALBRING, BERYL/FARM	10952 POCKLINGTON RD	BRITTON	https://ofmpub.epa.gov/frs_public2/fii_query_detail_disp_program_facility?p_registry_id=110061876064	1
27	FRONTIER TIPTON CENTRAL OFFICE	9136 TIPTON HWY	TIPTON	https://ofmpub.epa.gov/frs_public2/fii_query_detail_disp_program_facility?p_registry_id=110062111012	1
28	MCMUNN FARMS 17 CPF	400' E OF ETTER RD	PALMYRA	https://ofmpub.epa.gov/frs_public2/fii_query_detail_disp_program_facility?p_registry_id=110061881637	1
29	IXTLAN TECHNOLOGIES LLC	412 SOUTH DEAN STREET	ADRIAN	https://ofmpub.epa.gov/frs_public2/fii_query_detail_disp_program_facility?p_registry_id=110003708042	1
30	IXTLAN TECHNOLOGY INC.	540 S CENTER ST	ADRIAN	https://ofmpub.epa.gov/frs_public2/fii_query_detail_disp_program_facility?p_registry_id=110022523303	1
31	KEY CORPORATION	4111 MUNSON HWY.	HUDSON	https://ofmpub.epa.gov/frs_public2/fii_query_detail_disp_program_facility?p_registry_id=110058146750	1
32	DEERFIELD CO OP ASSOC	185 CAREY STREET ROUTE 1	DEERFIELD	https://ofmpub.epa.gov/frs_public2/fii_query_detail_disp_program_facility?p_registry_id=110001847235	1
33	WILBUR-ELLIS	11060 E US 223	BLISSFIELD	https://ofmpub.epa.gov/frs_public2/fii_query_detail_disp_program_facility?p_registry_id=110006041906	1
34	CULTER DICKERSON INC	507 COLLEGE	ADRIAN	https://ofmpub.epa.gov/frs_public2/fii_query_detail_disp_program_facility?p_registry_id=110017864088	1
35	AIRGAS BLISSFIELD, MI CO2 PLANT	7031 SILBERHORN HIGHWAY	BLISSFIELD	https://ofmpub.epa.gov/frs_public2/fii_query_detail_disp_program_facility?p_registry_id=110043222839	1
36	SILBOND CORP	9901 SAND CREEK HWY	WESTON	https://ofmpub.epa.gov/frs_public2/fii_query_detail_disp_program_facility?p_registry_id=110056966500	1
37	WARNER 22 CPF	3835 TIPTON RD	ADRIAN	https://ofmpub.epa.gov/frs_public2/fii_query_detail_disp_program_facility?p_registry_id=110061892000	1
38	DIEHL INCORPORATED	1336 EAST MAUMEE STREET	ADRIAN	https://ofmpub.epa.gov/frs_public2/fii_query_detail_disp_program_facility?p_registry_id=110009911765	1

39	PROCHASKA, MICHAEL/FARM	10061 PENNINGTON RD	TECUMSEH	https://ofmpub.epa.gov/frs_public2/fii_query_detail_disp_program_facility?p_registry_id=110061967297	1
40	GRADSON, EDWARD/FARM	7707 DEERFIELD RD	PALMYRA	https://ofmpub.epa.gov/frs_public2/fii_query_detail_disp_program_facility?p_registry_id=110061887114	1
41	CITY OF ADRIAN WATER PLANT	815 BENT OAK AVE	ADRIAN	https://ofmpub.epa.gov/frs_public2/fii_query_detail_disp_program_facility?p_registry_id=110061881502	1
42	PLANT 1	800 LIBERTY ST	ADRIAN	https://ofmpub.epa.gov/frs_public2/fii_query_detail_disp_program_facility?p_registry_id=110062073027	1
43	SWINDEMAN, JAMES/FARM	2998 RODESILES HWY	DEERFIELD	https://ofmpub.epa.gov/frs_public2/fii_query_detail_disp_program_facility?p_registry_id=110061887338	1
44	TRI-COUNTY FUELS INC	12004 LIME CREEK HWY	MORENCI	https://ofmpub.epa.gov/frs_public2/fii_query_detail_disp_program_facility?p_registry_id=110061937070	1
45	UNITED PARCEL SERVICE	1129 LOWE AVE	ADRIAN	https://ofmpub.epa.gov/frs_public2/fii_query_detail_disp_program_facility?p_registry_id=110062058856	1
46	WELLHOUSE #8	503 WEST PATTERSON	TECUMSEH	https://ofmpub.epa.gov/frs_public2/fii_query_detail_disp_program_facility?p_registry_id=110062087548	1
47	ERVIN TECHNOLOGIES	200 INDUSTRIAL DRIVE	TECUMSEH	https://ofmpub.epa.gov/frs_public2/fii_query_detail_disp_program_facility?p_registry_id=110000410092	1
48	ADC-NF3 PLANT	525 GULF ST	ADRIAN	https://ofmpub.epa.gov/frs_public2/fii_query_detail_disp_program_facility?p_registry_id=110062044238	1
49	ADRIAN PLANT	2039 JAMES STREET	ADRIAN	https://ofmpub.epa.gov/frs_public2/fii_query_detail_disp_program_facility?p_registry_id=110061900073	1
50	ALLIED WASTE SERVICES OF ADRIAN	1627 PARR HWY	ADRIAN	https://ofmpub.epa.gov/frs_public2/fii_query_detail_disp_program_facility?p_registry_id=110061847211	1
51	METC BEECHER SUBSTATION	2500 EAST BEECHER STREET	ADRIAN	https://ofmpub.epa.gov/frs_public2/fii_query_detail_disp_program_facility?p_registry_id=110061811829	1

52	TECUMSEH	319 ADRIAN ST	TECUMSEH	https://ofmpub.epa.gov/frs_public2/fii_query_detail_disp_program_facility?p_registry_id=110061979051	1
53	FRONTIER TECUMSEH CENTRAL OFFICE	224 EAST CHICAGO BLVD	TECUMSEH	https://ofmpub.epa.gov/frs_public2/fii_query_detail_disp_program_facility?p_registry_id=110062043863	1
54	CROP PRODUCTION SERVICES 634	209 E COOMER ST	MORENCI	https://ofmpub.epa.gov/frs_public2/fii_query_detail_disp_program_facility?p_registry_id=110062102870	1
55	AVERY OIL & PROPANE INC	732 TABOR ST	ADRIAN	https://ofmpub.epa.gov/frs_public2/fii_query_detail_disp_program_facility?p_registry_id=110061949281	1
56	HARPER 1-23	10234 S ADRIAN HWY	JASPER	https://ofmpub.epa.gov/frs_public2/fii_query_detail_disp_program_facility?p_registry_id=110061944758	1
57	MEIJER #45 GAS STATION	217 EAST US 223	ADRIAN	https://ofmpub.epa.gov/frs_public2/fii_query_detail_disp_program_facility?p_registry_id=110061959037	1
58	LYONS LP GAS CO., INC.	5385 W. BEECHER RD.	ADRIAN	https://ofmpub.epa.gov/frs_public2/fii_query_detail_disp_program_facility?p_registry_id=110062110344	1
59	INSULSPAN	247 N JIPSON ST	BLISSFIELD	https://ofmpub.epa.gov/frs_public2/fii_query_detail_disp_program_facility?p_registry_id=110061838203	1
60	RAYMOND & STUTZMAN FARMS	7273 SENECA HWY	SENACA	https://ofmpub.epa.gov/frs_public2/fii_query_detail_disp_program_facility?p_registry_id=110062797148	1
61	GERKEN MATERIALS, INC.	2675 TREAT RD	ADRIAN	https://ofmpub.epa.gov/frs_public2/fii_query_detail_disp_program_facility?p_registry_id=110001298729	1
62	LENAWEE FUELS, INC.	4070 ALLEN ROAD, P.O. BOX 337	TECUMSEH	https://ofmpub.epa.gov/frs_public2/fii_query_detail_disp_program_facility?p_registry_id=110061881566	1
63	CLINTON WASTEWATER TRTMNT. PLT	402 BARTLETT	CLINTON	https://ofmpub.epa.gov/frs_public2/fii_query_detail_disp_program_facility?p_registry_id=110061948843	1
64	RUESINK 3-16 SWD	4617 KNIGHT HWY	ADRIAN	https://ofmpub.epa.gov/frs_public2/fii_query_detail_disp_program_facility?p_registry_id=110062058428	1

65	MORAN 2-20A HD-1	4000 E CARLTON RD	PALMYRA	https://ofmpub.epa.gov/frs_public2/fii_query_detail_disp_program_facility?p_registry_id=110061803277	1
66	PENN ACRES FARM	6830 CLINTON MACON RD	CLINTON	https://ofmpub.epa.gov/frs_public2/fii_query_detail_disp_program_facility?p_registry_id=110062102362	1
67	FRONTIER ADRIAN CENTRAL OFFICE (MI1310004)	340 S MAIN ST	ADRIAN	https://ofmpub.epa.gov/frs_public2/fii_query_detail_disp_program_facility?p_registry_id=110061851786	1
68	ADRIAN STEEL COMPANY	906 JAMES ST	ADRIAN	https://ofmpub.epa.gov/frs_public2/fii_query_detail_disp_program_facility?p_registry_id=110001320204	1
69	ADRIAN LANDFILL	1970 OGDEN HWY	ADRIAN	https://ofmpub.epa.gov/frs_public2/fii_query_detail_disp_program_facility?p_registry_id=110001300020	1
70	SEARS AUTO CENTER 2150	ADRIAN S MALL-1357 S MAIN ST	ADRIAN	https://ofmpub.epa.gov/frs_public2/fii_query_detail_disp_program_facility?p_registry_id=110061968535	1
71	BMC GLOBAL, LLC DBA BLISSFIELD MANUFACTURING	626 DEPOT ST	BLISSFIELD	https://ofmpub.epa.gov/frs_public2/fii_query_detail_disp_program_facility?p_registry_id=110001140676	1
72	LB TOWERS LLC-TOEDO JCT, MI	12190 THOMPSON HWY	BLISSFIELD	https://ofmpub.epa.gov/frs_public2/fii_query_detail_disp_program_facility?p_registry_id=110062029004	1
73	FRONTIER BLISSFIELD CENTRAL OFFICE	205 SOUTH JEFFERSON STREET	BLISSFIELD	https://ofmpub.epa.gov/frs_public2/fii_query_detail_disp_program_facility?p_registry_id=110061966948	1
74	WELLHOUSE #12 & #14	9594 TECUMSEH-CLINTON ROAD	TEUCMSEH	https://ofmpub.epa.gov/frs_public2/fii_query_detail_disp_program_facility?p_registry_id=110061817672	1
75	FRONTIER CLINTON CENTRAL OFFICE (MI1350001)	517 TECUMSEH RD	CLINTON	https://ofmpub.epa.gov/frs_public2/fii_query_detail_disp_program_facility?p_registry_id=110061875378	1
76	LOWE'S OF ADRIAN, MI (#88)	1369 DIVISION ST.	ADRIAN	https://ofmpub.epa.gov/frs_public2/fii_query_detail_disp_program_facility?p_registry_id=110062059187	1
77	WELLHOUSE #3 #9 #10 #11	402 WEST PATTERSON	TECUSMEH	https://ofmpub.epa.gov/frs_public2/fii_query_detail_disp_program_facility?p_registry_id=110061838597	1

78	CROP PRODUCTION SERVICES 641	6901 SILBERHORN HIGHWAY	BLISSFIELD	https://ofmpub.epa.gov/frs_public2/fii_query_detail_disp_program_facility?p_registry_id=110000577634	1
79	CARL R NELSON WWTP	1001 OAKWOOD RD	ADRIAN	https://ofmpub.epa.gov/frs_public2/fii_query_detail_disp_program_facility?p_registry_id=110061891859	1
80	PLANT 4	11505 EAST US-223	BLISSFIELD	https://ofmpub.epa.gov/frs_public2/fii_query_detail_disp_program_facility?p_registry_id=110062043916	1
81	KUROWICKI, BARNEY/FARM	10661 PENNINGTON RD	TUCUMSEH	https://ofmpub.epa.gov/frs_public2/fii_query_detail_disp_program_facility?p_registry_id=110061919330	1
82	KAPNICK, CHARLES/FARM	6375 POCKLINTON RD	BRITTON	https://ofmpub.epa.gov/frs_public2/fii_query_detail_disp_program_facility?p_registry_id=110061990421	1
83	PIFER, EDWIN R./FARM	6273 E MULBERRY	BLISSFIELD	https://ofmpub.epa.gov/frs_public2/fii_query_detail_disp_program_facility?p_registry_id=110061968526	1
84	WABASH RAILWAY CO	1500 E MAUMEE ST	ADRIAN	https://ofmpub.epa.gov/frs_public2/fii_query_detail_disp_program_facility?p_registry_id=110061986855	1
85	COMSTOCK, HARRY/FARM	11130 BILLMYER HWY	CLINTON	https://ofmpub.epa.gov/frs_public2/fii_query_detail_disp_program_facility?p_registry_id=110061986864	1
86	CPS 3006	11200 EAST US-223	BLISSFIELD	https://ofmpub.epa.gov/frs_public2/fii_query_detail_disp_program_facility?p_registry_id=110062064714	1
87	ADRIAN	240 W MAPLE AVE	ADRIAN	https://ofmpub.epa.gov/frs_public2/fii_query_detail_disp_program_facility?p_registry_id=110061810937	1
88	WILBUR-ELLIS COMPANY (MORENCI, MI)	13813 MUNSON HWY	MORENCI	https://ofmpub.epa.gov/frs_public2/fii_query_detail_disp_program_facility?p_registry_id=110002054419	1
89	MCMUNN 2-17 SWD	400' E OF ETTER ROAD	PALMYRA	https://ofmpub.epa.gov/frs_public2/fii_query_detail_disp_program_facility?p_registry_id=110061915003	1
90	FERRELLGAS-ADDISON	8350 US - 127 RT. #2	ADDISON	https://ofmpub.epa.gov/frs_public2/fii_query_detail_disp_program_facility?p_registry_id=110061875868	1

91	ADRIAN COLLEGE	110 S MADISON ST	ADRIAN	https://ofmpub.epa.gov/frs_public2/fii_query_detail_disp_program_facility?p_registry_id=110040103973	1
92	NORTLEY FARMS	10251 NORTLEY HWY	TIPTON	https://ofmpub.epa.gov/frs_public2/fii_query_detail_disp_program_facility?p_registry_id=110062015448	1
93	ADRIAN	961 DIVISION ST	ADRIAN	https://ofmpub.epa.gov/frs_public2/fii_query_detail_disp_program_facility?p_registry_id=110061966653	1
94	KORICAN BROS/FARM	10177 CENTENNIAL RD	BRITTON	https://ofmpub.epa.gov/frs_public2/fii_query_detail_disp_program_facility?p_registry_id=110061811026	1
95	BIOLAB INC	1400 EAST MICHIGAN STREET	ADRIAN	https://ofmpub.epa.gov/frs_public2/fii_query_detail_disp_program_facility?p_registry_id=110008447724	1
96	MIDWEST PROPANE ADRIAN	1610 MAUMEE STREET	ADRIAN	https://ofmpub.epa.gov/frs_public2/fii_query_detail_disp_program_facility?p_registry_id=110056660073	1
97	ROUND LAKE SAND & GRAVEL	8707 ROUND LAKE HWY	ADDISON	https://ofmpub.epa.gov/frs_public2/fii_query_detail_disp_program_facility?p_registry_id=110001300039	1
98	SCHMIDT, MIKE/FARM	1675 N. BLISSFIELD HWY	DEERFIELD	https://ofmpub.epa.gov/frs_public2/fii_query_detail_disp_program_facility?p_registry_id=110061921283	1
99	KNOBLAUCH, LEROY/FARM	7821 COUNTY LINE RD	RIGA	https://ofmpub.epa.gov/frs_public2/fii_query_detail_disp_program_facility?p_registry_id=110061958234	1
100	ADRIAN HEADEND	1819 1/2 E VALLEY RD	ADRIAN	https://ofmpub.epa.gov/frs_public2/fii_query_detail_disp_program_facility?p_registry_id=110061804089	1
101	BROOKLYN, MI MI-6 (NEXTEL NASCAR SITE)	12626 US HWY 12	BROOKLYN	https://ofmpub.epa.gov/frs_public2/fii_query_detail_disp_program_facility?p_registry_id=110062029736	1
102	BRITTON ELEVATOR, INC.	128 NORTH MAIN ST	BRITTON	https://ofmpub.epa.gov/frs_public2/fii_query_detail_disp_program_facility?p_registry_id=110011434439	1
103	PENNINGTON GAS SERVICE - MORENCI	9155 WEST WESTON RD	MORENCI	https://ofmpub.epa.gov/frs_public2/fii_query_detail_disp_program_facility?p_registry_id=110061851688	1

104	VAN-ROB TECUMSEH INC.	1200 EAST CHICAGO BLVD	TECUMSEH	https://ofmpub.epa.gov/frs_public2/fii_query_detail_disp_program_facility?p_registry_id=110057579320	1
105	BUSH, DONALD/FARM	9432 WELCH RD	TECUMSEH	https://ofmpub.epa.gov/frs_public2/fii_query_detail_disp_program_facility?p_registry_id=110061977464	1
106	GREEN PLAINS RIGA	11440 CEMETERY RD.	RIGA	https://ofmpub.epa.gov/frs_public2/fii_query_detail_disp_program_facility?p_registry_id=110061967055	1
107	ADELANTE MANUFACTURING	381 MILES DR	ADRIAN	https://ofmpub.epa.gov/frs_public2/fii_query_detail_disp_program_facility?p_registry_id=110012600587	1
108	TECUMSEH PACKAGING SOLUTIONS, INC.	707 SOUTH EVANS ST, P.O. BOX 427	TECUMSEH	https://ofmpub.epa.gov/frs_public2/fii_query_detail_disp_program_facility?p_registry_id=110057272062	1
109	AVERY OIL & PROPANE, INC.	100 EAST RUSSELL	TECUMSEH	https://ofmpub.epa.gov/frs_public2/fii_query_detail_disp_program_facility?p_registry_id=110061809486	1
110	DENECKER, MAURICE/FARM	12792 E US 223	RIGA	https://ofmpub.epa.gov/frs_public2/fii_query_detail_disp_program_facility?p_registry_id=110061986837	1

Railroads

#	Railroad	Emergency Phone	Contact Phone	Class	Length(mi)
1	Norfolk Southern	800-453-2530	855-667-3655	1	40.15
2	Adrian and Blissfield Railroad	734-641-2300 (General Manager)	734-641-2345	No Data	12.63
3	Indiana & Ohio Railway	513-682-4641	800-979-4958	No Data	11.78

Petroleum Pipelines

#	Name	System	Emergency Phone	Contact Phone	Length(mi)
1	Enbridge Energy Partners, LP	Lakehead	800-858-5253	715-394-1540; 713-821-2000	7.42

Oil and Natural Gas Pipelines

#	Name	System	Description	Length(mi)
1	ANR Pipeline Co.	Transmission	Natural Gas Pipeline	48.08
2	Panhandle Eastern Pipe Line Co.	North Line	Natural Gas Pipeline	44.32
3	Marathon Pipe Line, LLC	Mosherville-Samaria 8in Crude	Crude Petroleum Pipeline	32.74
4	Michigan Gas Utilities Corp.	12420	Natural Gas Pipeline	27.02
5	Panhandle Eastern Pipe Line Co.	Edgerton	Natural Gas Pipeline	22.07
6	Unknown	Citizens Gas Panhandle Laterals	Natural Gas Pipeline	16.13
7	Kinder Morgan Interstate Gas Transmission, LLC	Cochin	Refined Petroleum Pipeline	11.11
8	Consumers Energy Co.	<i>No Data</i>	Natural Gas Pipeline	8.51
9	Enbridge Pipelines (Toledo), Inc.	Enbridge Toledo	Crude Petroleum Pipeline	7.38
10	Mcnic Michigan Holdings Inc	Westside	Natural Gas Pipeline	6.37
11	Consumers Energy Co.	Transmissionpipeline	Natural Gas Pipeline	5.32
12	Michigan Gas Utilities Corp.	<i>No Data</i>	Natural Gas Pipeline	2.87
13	Panhandle Eastern Pipe Line Co.	Blissfield	Natural Gas Pipeline	2.53
14	Panhandle Eastern Pipe Line Co.	Deerfield	Natural Gas Pipeline	2.50
15	Panhandle Eastern Pipe Line Co.	South Blissfield	Natural Gas Pipeline	1.86
16	Panhandle Eastern Pipe Line Co.	Tecumseh	Natural Gas Pipeline	1.07
17	Panhandle Eastern Pipe Line Co.	Clinton Michigan	Natural Gas Pipeline	0.85

Marinas

#	Name	Address	City	Emergency Phone	Contact Phone	Waterbody	Count
1	Devils Lake Yacht Club	2097 Marsh Dr.	Manitou Beach	517-263-0524	517-547-7352	Devils Lake	1
2	Delbert E. Thorben Marina	9445 Devils Lake Hwy	Addison	517-547-7328	517-547-7328	Devils Lake	1

Boat Access

#	Name	Operator	Waterbody	Latitude	Longitude	Count
1	Wamplers	WJ Hayes SP	Wamplers Lake	42.07090000063181	-84.13800000026822	1
2	Round	WJ Hayes SP	Round Lake	42.06870000064373	-84.13229999970645	1
3	Sand	WJ Hayes SP	Sand Lake	42.04949999973178	-84.12619999982417	1
4	Allens	WJ Hayes SP	Allen Lake	42.06010000035167	-84.18290000036359	1
5	Devils	WJ Hayes SP	Devils Lake	41.97990000061691	-84.31060000043362	1
6	Hudson	Lake Hudson RA	Lake Hudson	41.8312999997288	-84.25619999971241	1
7	Deep Lake	Onsted SGA	Deep Lake	42.034099999815226	-84.24249999970198	1
8	One Mile Lake	Onsted SGA	One Mile Lake	42.04780000075698	-84.25609999988228	1

Non-navigational Dams

#	Name	Latitude	Longitude	Count
1	Springville Mill Dam	42.04670000076294	-84.16669999994338	1
2	Spencer Dam	41.92329999990761	-84.28000000026077	1
3	Tecumseh Dam	42.0132999997586	-83.94220000039786	1
4	Lake Adrian Dam	41.90169999934733	-84.03670000005513	1
5	Loch Erin Dam	42.01170000061393	-84.15000000037253	1
6	Fry Lake Dam	41.9867000002414	-84.17669999971986	1
7	Atles Mill Dam	42.07670000009239	-83.98000000044703	1
8	Lake Hudson Dam	41.82499999925494	-84.2616999996826	1
9	Standish Dam	42.01500000059605	-83.9336000001058	1
10	Addison Mill Pond Dam	41.9867000002414	-84.34829999972135	1
11	Globe Mill Dam	42.005000000819564	-83.93190000019968	1

Rivers and Streams

#	Name	Feature	Length(mi)
1	River Raisin	Stream	35.86
2	Bean Creek	Stream	32.56
3	Black Creek	Stream	28.83
4	South Branch River Raisin	Stream	23.59
5	Wolf Creek	Stream	17.24
6	Evans Creek	Stream	14.43
7	Macon Creek	Stream	13.76
8	River Raisin	Stream Intermittent	12.30
9	South Branch Macon Creek	Stream	10.52
10	Lime Creek	Stream	10.27
11	Hazen Creek	Stream	10.14
12	Bear Creek	Stream	7.67
13	<i>No Data</i>	Stream	6.59
14	Little River Raisin	Stream Intermittent	6.17
15	Little River Raisin	Stream	4.18
16	South Branch River Raisin	Stream Intermittent	3.33
17	Bean Creek	Stream Intermittent	3.26
18	Bean Creek	Artificial Path	3.23
19	<i>No Data</i>	Stream Intermittent	2.40
20	Black Creek	Stream Intermittent	2.22
21	South Branch Macon Creek	Stream Intermittent	1.53
22	Black Creek	Artificial Path	1.33
23	North Branch Macon Creek	Stream	0.32
24	Macon Creek	Stream Intermittent	0.24

Lakes and Ponds

#	Name	Description	Area(acres)
1	No Data	Lake/Pond: Hydrographic Category = Perennial	4,027.29
2	Devils Lake	Lake/Pond: Hydrographic Category = Perennial; Stage = Average Wat	1,138.80
3	No Data	Lake/Pond: Hydrographic Category = Perennial; Stage = Average Wat	512.83
4	Round Lake	Lake/Pond: Hydrographic Category = Perennial	511.71
5	Posey Lake	Lake/Pond: Hydrographic Category = Perennial	129.45
6	Devils Lake	Lake/Pond: Hydrographic Category = Perennial	124.56
7	Red Millpond	Lake/Pond: Hydrographic Category = Perennial	105.82
8	Lake Adrian	Lake/Pond: Hydrographic Category = Perennial	81.16
9	No Data	Lake/Pond: Hydrographic Category = Intermittent	55.25
10	No Data	Reservoir; Reservoir Type = Treatment	54.22
11	Demings Lake	Lake/Pond: Hydrographic Category = Perennial	29.64
12	Durfee Lake	Lake/Pond: Hydrographic Category = Perennial	22.58
13	Phelps Lake	Lake/Pond: Hydrographic Category = Perennial	17.43
14	Fisher Lake	Lake/Pond: Hydrographic Category = Perennial	17.07
15	Little Goose Lake	Lake/Pond: Hydrographic Category = Perennial	14.69
16	Rice Lake	Lake/Pond: Hydrographic Category = Perennial	14.23
17	Standish Pond	Lake/Pond: Hydrographic Category = Perennial	12.90
18	Binnes Lake	Lake/Pond: Hydrographic Category = Perennial	12.84
19	Vales Lake	Lake/Pond: Hydrographic Category = Perennial	12.18
20	Horseshoe Lake	Lake/Pond: Hydrographic Category = Perennial	9.36
21	Crooked Lake	Lake/Pond: Hydrographic Category = Perennial	8.54
22	Little Posey Lake	Lake/Pond: Hydrographic Category = Perennial	8.11
23	Mud Lake	Lake/Pond: Hydrographic Category = Perennial	6.51
24	Butter-ladle Lake	Lake/Pond: Hydrographic Category = Perennial	4.81
25	Addison Millpond	Lake/Pond: Hydrographic Category = Perennial	4.75
26	Tanners Lake	Lake/Pond: Hydrographic Category = Perennial	4.22
27	Tripp Lake	Lake/Pond: Hydrographic Category = Perennial	3.86

28	Miller Pond	Lake/Pond: Hydrographic Category = Perennial	3.49
----	-------------	---	------


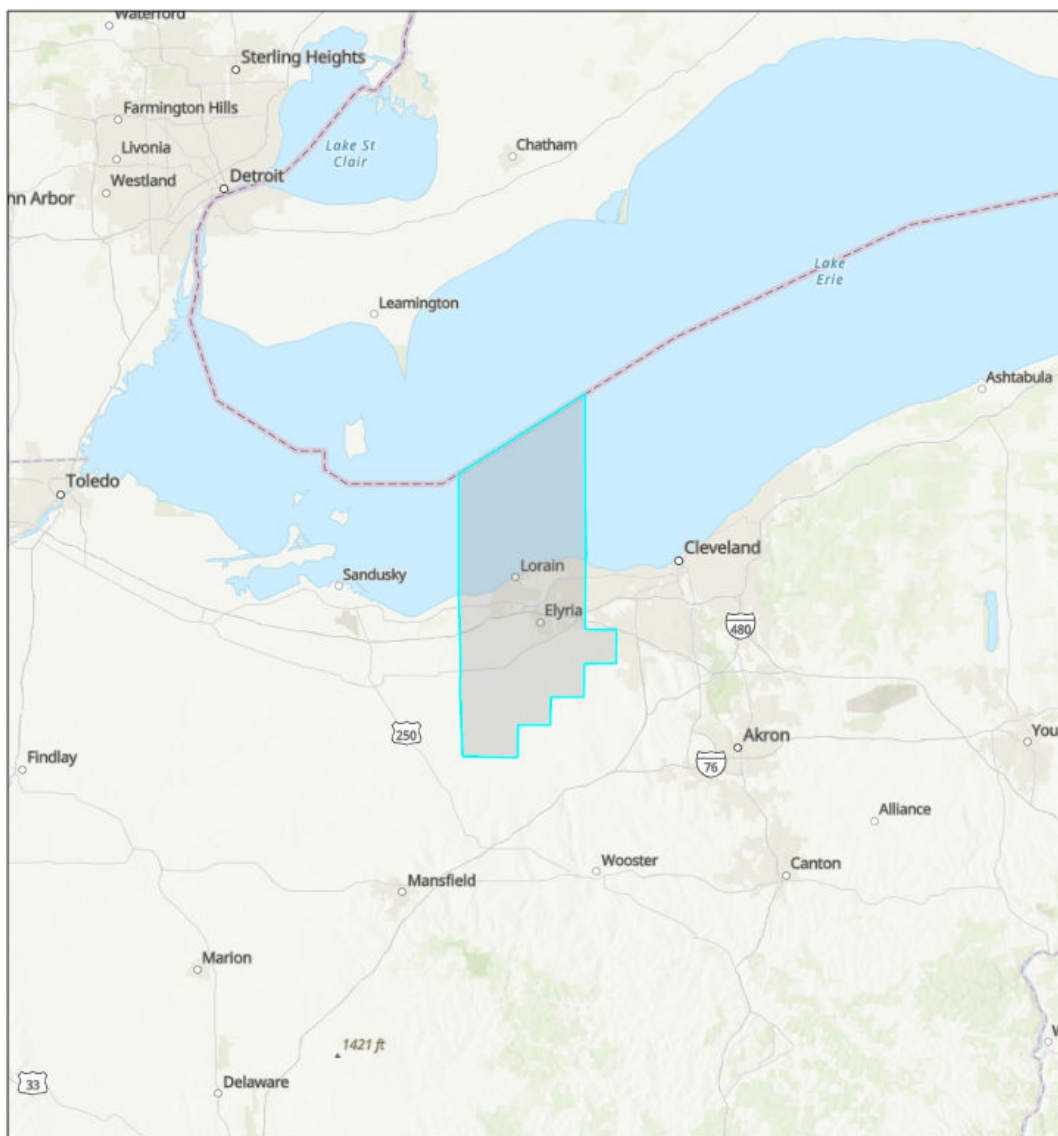


County Fact Sheet Report

Area of Interest (AOI) Information

Area : 590,931.55 acres

Apr 23 2021 16:56:08 Central Daylight Time



Sources: Esri, Airbus DS, USGS, NGA, NASA, CGIAR, N Robinson, NCEAS, NLS, OS, NMA, Geodatasynthese, Rijkswaterstaat, GSA, Geoland, FEMA, Intermap and the GIS user community, Sources: Esri, HERE, Garmin, FAO, NOAA, USGS, © OpenStreetMap contributors, and the GIS User Community, Upper Mississippi River Basin Association, Great Lakes Commission, USEPA

Lorain, Ohio

Summary

Name	Count	Area(acres)	Length(mi)
Local EOC	1	N/A	N/A
Public Health Departments	3	N/A	N/A
County Contacts	1	590,931.55	N/A
State Contacts	1	590,931.55	N/A
Major Cities and Towns	16	N/A	N/A
Tribal Lands	0	0	N/A
Tribal Lands (Cont'd)	0	0	N/A
Hospitals	8	N/A	N/A
Hospitals (Cont'd)	8	N/A	N/A
Urgent Care Facilities	2	N/A	N/A
Water Intakes	14	N/A	N/A
Water Intakes (Cont'd)	14	N/A	N/A
Wastewater Treatment Facilities	34	N/A	N/A
Special Designated Areas	16	2,600.06	N/A
Special Designated Areas (Cont'd)	16	2,600.06	N/A
Managed Lands	20	9,347.07	N/A
Managed Lands (Cont'd)	20	9,347.07	N/A
Other Environmentally Sensitive Areas	1	6.72	N/A
Other Environmentally Sensitive Areas (Cont'd)	1	6.72	N/A
Historic Places	0	N/A	N/A
Archaeological Sites	0	0	N/A
Threatened and Endangered Species	5	2,954,657.75	N/A
Aboveground Storage Tanks	5	N/A	N/A
Aboveground Storage Tanks (Cont'd)	5	N/A	N/A
Hazardous Materials Storage	120	N/A	N/A
Hazardous Materials Storage (Cont'd)	120	N/A	N/A
Facility Response Plan (FRP) Facilities	3	N/A	N/A
Risk Management Plan (RMP) Facilities	12	N/A	N/A
Railroads	108	N/A	148.85
Petroleum Pipelines	5	N/A	79.73
Oil and Natural Gas Pipelines	345	N/A	395.54
Marinas	11	N/A	N/A
Boat Access	10	N/A	N/A
Navigational Locks and Dams	0	N/A	N/A
Non-navigational Dams	145	N/A	N/A
Rivers and Streams	23	N/A	183.44
Lakes and Ponds	49	714.45	N/A

Response Strategies	0	N/A	N/A
Response Strategies (Cont'd)	0	N/A	N/A
Response Strategies (Cont'd)	0	N/A	N/A

Local EOC

#	Name	Address	City	Phone	Has Generator	Directions	Count
1	LORAIN COUNTY EMERGENCY OPERATIONS CENTER	322 NORTH GATEWAY BOULEVARD	ELYRIA	440-329-5117	Y	.03 MILES SOUTHWEST OF LAKE AVENUE ON THE NORTHWEST SIDE OF NORTH GATEWAY BOULEVARD	1

Public Health Departments

#	Name	Address	City	Phone	Website	Count
1	LORAIN CITY HEALTH DEPARTMENT	1144 WEST ERIE AVENUE	LORAIN	440-204-2300	<i>No Data</i>	1
2	LORAIN COUNTY GENERAL HEALTH DISTRICT	9880 SOUTH MURRAY RIDGE ROAD	ELYRIA	440-322-6367	<i>No Data</i>	1
3	ELYRIA CITY HEALTH DISTRICT	202 CHESTNUT STREET	ELYRIA	440-323-7595	<i>No Data</i>	1

County Contacts

#	County	Point of Contact	Emergency Management Phone	LEPC Chair	LEPC Phone	Local Health Department Phone	Area(acres)
1	Lorain, Ohio	Thomas Kelley	440-322-5888	Thomas Kelley	440-322-5888	440-322-6367	590,931.55

State Contacts

#	State Emergency Management Phone	24-hr Emergency Management Phone	State Health Department Phone	Homeland Security	Area(acres)
1	614-889-7150	614-224-0946 (in state)	614-466-3543	614-387-6171	590,931.55

Major Cities and Towns

#	Name	Population	Elevation (Feet)	Count
1	Amherst	12021	689	1
2	Avon	21193	669	1
3	Avon Lake	22581	610	1
4	Elyria	54533	738	1
5	Lorain	64097	610	1
6	North Ridgeville	29465	728	1
7	Sheffield	3982	669	1
8	Sheffield Lake	9137	600	1
9	Eaton Estates	1222	801	1
10	Oberlin	8286	810	1
11	Grafton	6636	801	1
12	Kipton	243	850	1
13	LaGrange	2103	823	1
14	Rochester	182	928	1
15	South Amherst	1688	791	1
16	Wellington	4802	850	1

Hospitals

#	Name	Address	City	Phone	Type	Status	Count
1	MERCY ALLEN HOSPITAL	200 WEST LORAIN STREET	OBERLIN	(440) 775-1211	CRITICAL ACCESS	OPEN	1
2	EMH REGIONAL MEDICAL CENTER	630 EAST RIVER STREET	ELYRIA	(440) 329-7500	GENERAL ACUTE CARE	OPEN	1
3	CLEVELAND CLINIC REHABILITATION HOSPITAL, LLC	33355 HEALTH CAMPUS BOULEVARD	AVON	(440) 937-9099	REHABILITATION	OPEN	1
4	CLEAR VISTA HEALTH & WELLNESS	3364 KOLBE ROAD	LORAIN	(440) 960-7960	PSYCHIATRIC	OPEN	1
5	CLEVELAND CLINIC AVON HOSPITAL	33300 CLEVELAND CLINIC BLVD	AVON	(216) 636-7727	GENERAL ACUTE CARE	OPEN	1
6	UNIVERSITY HOSPITALS AVON REHABILITATION HOSPITAL	37900 CHESTER ROAD	AVON	(440) 695-7101	REHABILITATION	OPEN	1
7	SPECIALTY HOSPITAL OF LORAIN	254 CLEVELAND AVENUE, 2ND FLOOR	AMHERST	(440) 988-6260	LONG TERM CARE	OPEN	1
8	MERCY REGIONAL MEDICAL CENTER	3700 KOLBE ROAD	LORAIN	(440) 960-4000	GENERAL ACUTE CARE	OPEN	1

Hospitals (Cont'd)

#	Name	City	Trauma Level	Helipad	Number of Beds	Owner	Count
1	MERCY ALLEN HOSPITAL	OBERLIN	NOT AVAILABLE	Y	25	NON-PROFIT	1
2	EMH REGIONAL MEDICAL CENTER	ELYRIA	NOT AVAILABLE	Y	387	NON-PROFIT	1
3	CLEVELAND CLINIC REHABILITATION HOSPITAL, LLC	AVON	NOT AVAILABLE	N	60	PROPRIETARY	1
4	CLEAR VISTA HEALTH & WELLNESS	LORAIN	NOT AVAILABLE	N	-999	PROPRIETARY	1
5	CLEVELAND CLINIC AVON HOSPITAL	AVON	NOT AVAILABLE	Y	-999	NON-PROFIT	1
6	UNIVERSITY HOSPITALS AVON REHABILITATION HOSPITAL	AVON	NOT AVAILABLE	N	-999	NON-PROFIT	1
7	SPECIALTY HOSPITAL OF LORAIN	AMHERST	NOT AVAILABLE	Y	30	NON-PROFIT	1
8	MERCY REGIONAL MEDICAL CENTER	LORAIN	NOT AVAILABLE	Y	338	NON-PROFIT	1

Urgent Care Facilities

#	Name	Address	Address2	City	Phone	Directions	Count
1	AVON URGENT CARE	2100 CENTER ROAD	SUITE I	AVON	440-934-3538	LOCATED ON THE WEST SIDE OF CENTER RD APPROX. 0.10 MILE SOUTH OF DETROIT RD	1
2	MIDWAY MEDICAL CENTER URGENT CARE	160 CLEVELAND STREET	<i>No Data</i>	ELYRIA	440-322-6038	BETWEEN HARDWOOD STREET AND BEVERLY COURT ON NORTH SIDE OF CLEVELAND STREET.	1

Water Intakes

#	Name	Address	City	Emergency Phone	Phone	Waterbody	Count
1	Republic Engineered Products - Intakes 901 & 902	N/A	Lorain	<i>No Data</i>	440-277-3088	Black River	2
2	Avon Lake Lake Erie 36" Intake	33370 Lake Rd.	Avon Lake	440-933-3229	440-933-6226	Lake Erie	1
3	Avon Lake Lake Erie 54" Intake	33370 Lake Rd.	Avon Lake	440-933-3229	440-933-6226	Lake Erie	1
4	Elyria Water Department Lake Erie	3628 W Erie Ave.	Lorain	<i>No Data</i>	440-324-7669	Lake Erie	1
5	Lorain Lake Erie Intake	Browell Ave.	Lorain	<i>No Data</i>	440-204-2500	Lake Erie	1
6	River Intake and Screen Bldg.	43885 Parsons Rd.	Oberlin	<i>No Data</i>	440-775-7290	West Branch Black River	1
7	Oberlin W Branch Black River Reservoir	43885 Parsons Rd.	Oberlin	<i>No Data</i>	440-775-7290	W Branch Black River Reservoir	1
8	Wellington Charlemont Creek Reservoir	Pitts Rd.	Wellington	<i>No Data</i>	440-647-3164	Charlemont Creek	1
9	Wellington Village Upground Reservoir	Pitts Rd.	Wellington	<i>No Data</i>	440-647-3164	Wellington Upground Reservoir	1
10	OE - West Lorain Electric Generating Station	7101 West Erie Ave.	Akron	330-384-5237	330-384-5237	Lake Erie	1
11	US Steel - Lorain Pipe Mills	N/A	Lorain	<i>No Data</i>	440-240-2790	Black	1
12	OE - Edgewater Electric Generating Station	N/A	Akron	<i>No Data</i>	330-384-5237	Lake Erie	1
13	OPM - Avon Lake Electric Generating Station	33570 Lake Rd.	Avon Lake	<i>No Data</i>	440-930-6466	Lake Erie	1

Water Intakes (Cont'd)

#	Name	Waterbody	Water Use	Intake Info	Location	Comments	Count
1	Republic Engineered Products - Intakes 901 & 902	Black River	Industrial	2 intakes	<i>No Data</i>	<i>No Data</i>	2
2	Avon Lake Lake Erie 36" Intake	Lake Erie	Public Water Supply	2 intakes	<i>No Data</i>	<i>No Data</i>	1
3	Avon Lake Lake Erie 54" Intake	Lake Erie	Public Water Supply	2 intakes	<i>No Data</i>	<i>No Data</i>	1
4	Elyria Water Department Lake Erie	Lake Erie	Public Water Supply	1 intake	<i>No Data</i>	<i>No Data</i>	1
5	Lorain Lake Erie Intake	Lake Erie	Public Water Supply	1 intake	In Lake Erie, near Browell Ave & W 2nd St	<i>No Data</i>	1
6	River Intake and Screen Bldg.	West Branch Black River	Public Water Supply	2 intakes	<i>No Data</i>	<i>No Data</i>	1
7	Oberlin W Branch Black River Reservoir	W Branch Black River Reservoir	Public Water Supply	2 intakes	<i>No Data</i>	<i>No Data</i>	1
8	Wellington Charlemont Creek Reservoir	Charlemont Creek	Public Water Supply	2 intakes	Pitts Rd & Norwalk Rd	<i>No Data</i>	1
9	Wellington Village Upground Reservoir	Wellington Upground Reservoir	Public Water Supply	2 intakes	W side of the reservoir	<i>No Data</i>	1
10	OE - West Lorain Electric Generating Station	Lake Erie	Power Generation	1 intake	Intake located between the mouths of Quarry and Brownhelm Creeks in Lake Erie.	Intake Capacity = 10.08 MGD	1
11	US Steel - Lorain Pipe Mills	Black	Industrial	1 intake	<i>No Data</i>	<i>No Data</i>	1
12	OE - Edgewater Electric Generating Station	Lake Erie	Power Generation	1 intake	<i>No Data</i>	<i>No Data</i>	1
13	OPM - Avon Lake Electric Generating Station	Lake Erie	Power Generation	1 intake	<i>No Data</i>	<i>No Data</i>	1

Wastewater Treatment Facilities

#	Name	Address	City	Waterbody	Count
1	A-1 CONSTRUCTION APARTMENTS	45445 S.R. 20	OBERLIN	WELLINGTON CREEK	2
2	EATON HOMES WWTP	NATIONAL DR	EATON	Willow Creek	2
3	WESTFIELD ALLOTMENT WWTP	36656 WESTFIELD DR	NORTH RIDGEVILLE	Ridgeway Ditch	2
4	CRESTHAVEN HOMES WWTP	IMPERIAL CT	ELYRIA	Martin Run	2
5	BRENTWOOD LAKE WWTP	WATERFALL DR	CARLISLE	Alexander Creek	2
6	GRAFTON WWTP	1013 MCALPIN CT	GRAFTON	East Branch Black River	2
7	LORAIN BLACK RIVER WWTP	100 ALABAMA AVE	LORAIN	Lake Erie at mouth of Black River	2
8	CITY OF OBERLIN	44436 STATE RTE 511 E	OBERLIN	PLUM CREEK	2
9	NORTH RIDGEVILLE FRENCH CRK	2350 ABBE RD	NORTH RIDGEVILLE	FRENCH CREEK	2
10	AVON LAKE WPCF	33675 DURRELL AVE	AVON LAKE	Lake Erie	2
11	VILLAGE OF LAGRANGE	401 WEST ST	LAGRANGE	KELLNER DITCH	2
12	FINDLEY STATE PARK WWTP	25381 STATE RTE 58	WELLINGTON	Findley Lake	2
13	AMHERST WPCC	931 LAKE ST	AMHERST	Beaver Creek	2
14	PHILIP Q MAIORANA WWTP	6301 W ERIE AVE	LORAIN	Lake Erie	2
15	ELYRIA WWTP	1194 GULF RD	ELYRIA	Black River	2
16	PLUM CREEK WWTP	EDDIE LN	COLUMBIA	Plum Creek	2
17	VILLAGE OF WELLINGTON	300 JONES STREET	WELLINGTON	CHARLEMONT CREEK	2

Special Designated Areas

#	Name	Agency	Address	City	Emergency Phone	Phone	Area(acres)
1	208	Western Reserve Land Conservancy	New London-Lafayette Rd.	Wellington	440-329-3710	440-528-4150	1,027.65
2	Wendtwood	Cleveland Museum of Natural History	E River Rd.	Columbia Station	440-329-3710	216-231-4600	255.95
3	W Branch Black River	National Park Service	N/A	Lagrange	614-224-0946	608-441-5610	177.60
4	E Branch Black River	National Park Service	N/A	Grafton	614-224-0946	608-441-5610	170.37
5	Vermilion River	National Park Service	N/A	Vermillion	614-224-0946	608-441-5610	165.06
6	230	Western Reserve Land Conservancy	Mennell Rd.	Grafton	440-329-3710	440-528-4150	159.64
7	221	Western Reserve Land Conservancy	Ashland-Oberlin Rd.	Wellington	440-329-3710	440-528-4150	143.76
8	Lorain County Ely Chapter Grounds	Izaak Walton League, Lorain Co. Ely Chapter	21335 Foster Road	Penfield Township	440-322-5911	440-647-5074	123.92
9	Grasslands Reserve Program (Lorain)	Natural Resources Conservation Service	New London Eastern Rd.	New London	440-329-3710	202-720-9476	88.83
10	212	Western Reserve Land Conservancy	Quarry Rd.	Wellington	440-329-3710	440-528-4150	86.41
11	Beaver Creek Hunt Club	Beaver Creek Hunt Club	48430 Cooper Foster Park Rd.	Amherst	440-329-3710	440-988-8884	84.94
12	245	Western Reserve Land Conservancy	Jerusalem Rd.	Vermilion	440-329-3710	440-528-4150	51.92
13	Wetlands Reserve Program	Natural Resources Conservation Service	Ridge Rd.	Elyria	440-329-3710	202-720-1067	24.28
14	Township Lands	Camden Township	Gore Orphanage Rd.	Camden Township	440-322-5911	440-775-2441	19.23
15	246	Western Reserve Land Conservancy	Cooper Foster Park Rd.	Amherst	440-329-3710	440-528-4150	12.34
16	Wetlands Reserve Program	Natural Resources Conservation Service	Smith Rd.	Spencer	440-329-3710	202-720-1067	8.17

Special Designated Areas (Cont'd)

#	Name	City	Category	Waterbody	Location	Comments	Area(acres)
1	208	Wellington	Private Conservation Land	Buck Creek; Charlemont Creek	New London-Lafayette Rd & Quarry Rd	<i>No Data</i>	1,027.65
2	Wendtwood	Columbia Station	Private Conservation Land	Rocky River, W Branch	E side of River Rd, S of Emmons Rd	Environmental System	255.95
3	W Branch Black River	Lagrange	Nationwide Rivers Inventory River	Black River, W Branch; Black River	From N central Huron County, the stream flows N through southern and central Lorain County.	A wild and scenic stream with recreational and historical importance. Stream is habitat to several state threatened and endangered species.	177.60
4	E Branch Black River	Grafton	Nationwide Rivers Inventory River	Black River, E Branch; Black River	From western Medina County, the stream flows N through southern Lorain County to the end of its designation in Grafton.	A scenic stream with recreational and historical importance.	170.37
5	Vermilion River	Vermillion	Nationwide Rivers Inventory River	Vermilion River; Lake Erie	Flows N from Ashland - Huron county line through eastern Huron, and Erie counties, as well as NW Lorain County.	An important recreational river, of scenic quality with a great deal of species diversity.	165.06
6	230	Grafton	Private Conservation Land	Salt Creek	Mennell Rd & State Rte 303	<i>No Data</i>	159.64
7	221	Wellington	Private Conservation Land	unnamed pond	Ashland-Oberlin Rd & Griggs Rd	Open Space - Farm	143.76
8	Lorain County Ely Chapter Grounds	Penfield Township	Conservation Land	Crow Creek; Center Creek	Located in Penfield Township, 1/4 mile N of Route 18 on Foster Road.	Owned and maintained by the Izaak Walton League of America, Lorain County Ely Chapter. Total acreage = 120	123.92
9	Grasslands Reserve Program (Lorain)	New London	Conservation Easement	Buck Creek	S side of New London Eastern Rd, W of Quarry Rd	Open Space - Other	88.83
10	212	Wellington	Private Conservation Land	unnamed pond	Quarry Rd & Peck Wadsworth Rd	Open Space - Farm	86.41
11	Beaver Creek Hunt Club	Amherst	Private Conservation Land	Quarry Creek	<i>No Data</i>	<i>No Data</i>	84.94
12	245	Vermillion	Private Conservation Land	none	Jeruslame Rd & Sunnyside Rd	Open Space - Farm	51.92
13	Wetlands Reserve Program	Elyria	Conservation Easement	unnamed pond	W of Ridge Rd, where it intersects I-80/I-90	Environmental System	24.28

14	Township Lands	Camden Township	Conservation Land	Vermilion River trib.	Located in Camden Township. Gore Orphanage Rd. at SR 303.	Source: Camden Township Zoning Wetlands Total acreage = 19	19.23
15	246	Amherst	Private Conservation Land	Beaver Creek	NW side of Cooper Foster Park Rd, at Main St	<i>No Data</i>	12.34
16	Wetlands Reserve Program	Spencer	Conservation Easement	Black River, E Branch	NE corner of Smith Rd & Lattasburg-Elyria Rd	Environmental System	8.17

Managed Lands

#	Name	Agency	Address	City	Emergency Phone	Contact Phone	Area(acres)
1	Carlisle Reservation	Lorain County Metroparks	12882 Diagonal Rd.	LeGrange	440-329-3710	440-458-5121	1,491.65
2	Mill Hollow-Bacon Woods	Lorain County Metroparks	51211 North Ridge Rd.	Vermilion	440-329-3710	440-967-7310; 440-458-5121	1,377.85
3	Black River Reservation	Lorain County Metroparks	1350 Ford Rd.	Elyria	440-329-3710	440-324-5481; 440-458-5121	955.90
4	Findley	ODNR Ohio State Parks	25384 State Route 58	Wellington	440-329-3710	440-647-5749; 866-644-6727	926.82
5	Charlemont Reservation	Lorain County Metroparks	Quarry Rd.	Huntington Twp.	440-329-3710	440-458-5121	799.37
6	Caley Reservation	Lorain County Metroparks	18207 West Rd.	Pittsfield Twp.	440-329-3710	440-458-5121	518.92
7	Camp Belden	ODNR Division of Wildlife	SR. 83	Belden	614-224-0946	330-644-2293	468.90
8	Firelands Scout Reservation	BSA, Heart of Ohio Council	13782 Gore Orphanage Rd.	Wakeman	440-329-3710	419-207-8300	456.83
9	French Creek Reservation	Lorain County Metroparks	4530 Colorado Ave.	Sheffield Village	440-329-3710	440-949-5200; 440-458-5121	436.59
10	Sandy Ridge Reservation	Lorain County Metroparks	6195 Otten Rd.	North Ridgeville	440-329-3710	440-327-3826; 440-458-5121	324.00
11	Sheldon Woods	Lorain County Metroparks	38744 Parsons Rd.	Grafton	440-329-3710	440-458-5121	309.57
12	Lorian County Golf Center	Lorain County Metroparks	41971 Overlin-Elyria Rd.	Elyria	440-329-3710	440-458-5121	273.53
13	Chamberlain Road Property	Lorain County Metroparks	Chamberlain Rd.	Grafton	440-329-3710	440-458-5121	273.32
14	Columbia Reservation	Lorain County Metroparks	25145 Royalton Rd.	Columbia Station	440-329-3710	440-236-3254; 440-458-5121	216.49
15	Wellington	ODNR Division of Wildlife	Griggs Rd.	Wellington	440-329-3710	330-644-2293	194.75
16	Kipton Reservation	Lorain County Metroparks	Ashland-Kipton Rd.	Oberlin	440-329-3710	440-458-5121	159.81
17	Sportsman Gun & Reel Club	Sportsman Gun & Reel Club	44165 Middle Ridge Rd.	Lorain	440-329-3710	440-233-8287	82.97
18	Wellington Reservoirs	Village of Wellington	535 Jones Rd.	Wellington	440-322-5911	440-647-2509	47.50
19	Bradley Woods Reservation	Cleveland Metroparks	Bradley Rd.	Westlake	216-443-6000	216-635-3200	32.31

Managed Lands (Cont'd)

#	Name	City	Category	Waterbody	Location	Comments	Area(acres)
1	Carlisle Reservation	LeGrange	Recreation Area	Black River, W Branch; Kelner Ditch; Plum Creek; Duck Pond	<i>No Data</i>	Fee	1,491.65
2	Mill Hollow-Bacon Woods	Vermilion	Recreation Area	Vermilion River	<i>No Data</i>	Fee	1,377.85
3	Black River Reservation	Elyria	Recreation Area	Black River; Ridgeway Ditch	<i>No Data</i>	Fee	955.90
4	Findley	Wellington	State Park	Findley Lake; Wellington Creek	<i>No Data</i>	Fee	926.82
5	Charlemont Reservation	Huntington Twp.	Recreation Area	Charlemont Reservation	Quarry Rd & New London Eastern Rd	Fee	799.37
6	Caley Reservation	Pittsfield Twp.	Recreation Area	Wellington Creek	<i>No Data</i>	Fee	518.92
7	Camp Belden	Belden	Wildlife Management Area	East Branch Black River	Bordered by SR 83, Neff Road, Yost Road, and the Lorain/Medina County line.	Total acreage: 469.3	468.90
8	Firelands Scout Reservation	Wakeman	Recreation Area	unnamed pond	<i>No Data</i>	<i>No Data</i>	456.83
9	French Creek Reservation	Sheffield Village	Recreation Area	French Creek; Walker Ditch; Jungbluth Ditch	<i>No Data</i>	Fee	436.59
10	Sandy Ridge Reservation	North Ridgeville	Recreation Area	unnamed pond	<i>No Data</i>	Fee	324.00
11	Sheldon Woods	Grafton	Recreation Area	Black River, E Branch; Dent Ditch	<i>No Data</i>	Fee	309.57
12	Lorian County Golf Center	Elyria	Recreation Area	Black River, W Branch; unnamed pond	<i>No Data</i>	Fee	273.53
13	Chamberlain Road Property	Grafton	Recreation Area	Black River, E Branch	W side of Chamberlain Rd, between State Road 303 and Crook St	Fee	273.32
14	Columbia Reservation	Columbia Station	Recreation Area	Rocky River, W Branch	<i>No Data</i>	Fee	216.49
15	Wellington	Wellington	Wildlife Management Area	none	2.5 miles S of Wellington and is bounded on the E by State Route 58, on the N by Griggs Road, and on the W by Clark Road	Fee	194.75
16	Kipton Reservation	Oberlin	Recreation Area	none	W side of Ashland-Kipton Rd, S of US Hwy 20	Fee	138.96
17	Sportsman Gun & Reel Club	Lorain	Recreation Area	none	<i>No Data</i>	Closed Monday and Tuesday	82.97

18	Wellington Reservoirs	Wellington	Recreation Area	Wellington Reservoir	Located S of the Village of Wellington. North and South Reservoirs.	Source: Village of Wellington Zoning Primarily maintained for recreational usage. Total acreage = 47	47.50
19	Bradley Woods Reservation	Westlake	Recreation Area	Cahoon Creek	Bradley Rd runs through the reservation, between Barton Rd and State Route 113	Fee	32.31
20	Kipton Reservation	Oberlin	Watershed Protection Area	none	W side of Ashland-Kipton Rd, S of US Hwy 20	Unknown	20.85

Other Environmentally Sensitive Areas

#	Name	Agency	Address	City	Emergency Phone	Contact Phone	Area(acres)
1	Beaver Creek Wetland	Great Lakes Wetland Consortium	US 6	Lorain	440-774-1025	734-971-9135	6.72

Other Environmentally Sensitive Areas (Cont'd)

#	Name	City	Category	Waterbody	Location	Comments	Area(acres)
1	Beaver Creek Wetland	Lorain	Important Aquatic Habitat	Beaver Creek; Lake Erie	<i>No Data</i>	Wetland is contiguous; point represents portion of wetland not recognized by OWI; residential development exists	6.72

Threatened and Endangered Species

#	Species	Status	Habitat	Area(acres)
1	Indiana bat	Endangered	Hibernacula = Caves and mines;	590,931.55
2	Northern long-eared bat	Threatened	Hibernates in caves and mines - swarming in surrounding wooded areas in autumn. During late spring and summer roosts and forages in upland forests.	590,931.55
3	Kirtland's warbler	Endangered	Kirtland's warblers are known to migrate along the Lake Erie shoreline counties (Ashtabula, Cuyahoga, Erie, Lake, Lorain, Lucas, Ottawa, Sandusky counties) through Ohio in late April-May and late August-early October.	590,931.55
4	Piping plover	Endangered	Beaches along shorelines of the Great Lakes	590,931.55
5	Red Knot	Threatened	Present in Ohio during spring and fall migration	590,931.55

Aboveground Storage Tanks

#	Name	Address	City	Emergency Phone	Contact Phone	Waterbody	Count
1	Buckeye - Lorain Terminal	12545 S Avon Belden Rd.	Grafton	800-331-4115	440-748-3511	Willow Creek	1
2	Republic Engineered Products	1807 E 28th St.	Lorain	440-329-3710	440-277-3400	Black River	1
3	First Energy - West Lorain Plant	7101 W Erie Ave	Lorain	440-329-3710	440-233-1912	Lake Erie	1
4	Julian W. Perkins, Inc.	40657 Butternut Ridge Rd.	Elyria	440-653-1416	440-458-5125	West Branch Black River	1
5	Kokosing Materials - Sheffield	4140 E River Rd.	Sheffield	614-641-7947	440-277-5173	Black River	1

Aboveground Storage Tanks (Cont'd)

#	Name	City	Products	Oil Volume	Oil Tanks	Comments	Count
1	Buckeye - Lorain Terminal	Grafton	Gasoline, ethanol ,kerosene,diesel	6314165	16	<i>No Data</i>	1
2	Republic Engineered Products	Lorain	Petroleum Products	646600	33	<i>No Data</i>	1
3	First Energy - West Lorain Plant	Lorain	Petroleum Products	3454750	1	<i>No Data</i>	1
4	Julian W. Perkins, Inc.	Elyria	Gasoline, motor oil, lubricants, heating oil	90000	12	<i>No Data</i>	1
5	Kokosing Materials - Sheffield	Sheffield	Liquid asphalt, No. 2 diesel fuel	61500	0	<i>No Data</i>	1

Hazardous Materials Storage

#	Name	Address	City	Emergency Phone	Emergency Contact	Local Contact	Count
1	Green Circle Growers, Inc.	51051 Us Highway 20	Oberlin	440-775-1411	24-Hour	Thomas Kelley, 440-329-5117	2
2	3M Company	1301 Lowell Street	Elyria	419-340-3352	24-Hour	Thomas Kelley, 440-329-5117	1
3	A.J. Rose Manufacturing Co.	38000 Chester Road	Avon	440-934-7700	24-Hour	Thomas Kelley, 440-329-5117	1
4	Advancepierre Foods, Inc	1833 Cooper Foster Park Road	Amherst	440-420-0145	24-Hour	Thomas Kelley, 440-329-5117	1
5	Alco Manufacturing Corporation	10584 Middle Ave.	Elyria	440-506-7845	24-Hour	Thomas Kelley, 440-329-5117	1
6	Amerigas Propane	34080 Royalton Rd	Columbia Station	440-329-3709	Lorain Co. Sheriff Dispatch	Thomas Kelley, 440-329-5117	1
7	Applied Engineered Surfaces, Inc.	535 Ternes Avenue	Elyria	440-365-3744	24-Hour	Thomas Kelley, 440-329-5117	1
8	Applied Specialties, Inc.	33555 Pin Oak Pkwy	Avon Lake	216-973-6118	24-Hour	Thomas Kelley, 440-329-5117	1
9	Amherst, OH Central Office	300 Park Ave	Amherst	440-329-3709	Lorain Co. Sheriff Dispatch	Thomas Kelley, 440-329-5117	1
10	AT&T - Oh1963	960 Highbridge Rd	Vermilion	440-329-3709	Lorain Co. Sheriff Dispatch	Thomas Kelley, 440-329-5117	1
11	AT&T - Oh2250	6140 Elyria Ave	Lorain	440-329-3709	Lorain Co. Sheriff Dispatch	Thomas Kelley, 440-329-5117	1
12	Avon Lake Generating Station	33570 Lake Road	Avon Lake	440-930-6459	24-Hour	Thomas Kelley, 440-329-5117	1
13	Basf Corporation	120 Pine Street	Elyria	440-329-2646	24-Hour	Thomas Kelley, 440-329-5117	1
14	Beaver Park North, Inc.	6000 West Erie Ave.	Lorain	440-282-1720	24-Hour	Thomas Kelley, 440-329-5117	1
15	Bendix Commercial Vehicle Systems, LLC	901 Cleveland Street	Elyria	440-329-9000	24-Hour	Thomas Kelley, 440-329-5117	1
16	Camaco Lorain Manufacturing	3400 River Industrial Park Road	Lorain	216 -904-2138	24-Hour	Thomas Kelley, 440-329-5117	1
17	City Of Elyria Wastewater Pollution Control Plant	1194 Gulf Road	Elyria	440-329-3709	Lorain Co. Sheriff Dispatch	Thomas Kelley, 440-329-5117	1
18	Coca-Cola Refreshments Usa, Inc.	1410 Lake Ave	Elyria	317-445-9515	24-Hour	Thomas Kelley, 440-329-5117	1
19	AT&T - Oht760	State Road 20, East Side	Elyria	440-329-3709	Lorain Co. Sheriff Dispatch	Thomas Kelley, 440-329-5117	1
20	Avon Lake, OH Central Office	32778 Webber Road	Avon Lake	440-329-3709	Lorain Co. Sheriff Dispatch	Thomas Kelley, 440-329-5117	1
21	Avon Wt - Usid985	35941 1/2 Detroit Road	Avon	440-329-3709	Lorain Co. Sheriff Dispatch	Thomas Kelley, 440-329-5117	1
22	Avon, OH Central Office	37295 Detroit Road	Avon	440-329-3709	Lorain Co. Sheriff Dispatch	Thomas Kelley, 440-329-5117	1

23	Avon, OH Central Office	2600 Jaycox	Avon	440-329-3709	Lorain Co. Sheriff Dispatch	Thomas Kelley, 440-329-5117	1
24	Bj's Wholesale Club (0115)	38292 Colorado Avenue	Avon	440-329-3709	Lorain Co. Sheriff Dispatch	Thomas Kelley, 440-329-5117	1
25	Cei-Av-Mw - Usid988	33650 Lake Rd	Avon Lake	440-329-3709	Lorain Co. Sheriff Dispatch	Thomas Kelley, 440-329-5117	1
26	Customchrome Plating, Inc.	963 Mechanic Street	Grafton	440-926-3116	24-Hour	Thomas Kelley, 440-329-5117	1
27	Elyria Foundry Company, LLC.	120 Filbert Street	Elyria	440-281-6545	24-Hour	Thomas Kelley, 440-329-5117	1
28	Elyria Plating Corporation	118 Olive Street	Elyria	440-897-8566	24-Hour	Thomas Kelley, 440-329-5117	1
29	Emerson Network Power, Energy Systems, North America	1510 Kansas Ave.	Lorain	440-288-1122	24-Hour	Thomas Kelley, 440-329-5117	1
30	Faa Zob Artcc	326 East Lorain Street	Oberlin	440-329-3709	Lorain Co. Sheriff Dispatch	Thomas Kelley, 440-329-5117	1
31	First Energy - West Lorain Plant/Beaver Substation	7101 West Erie Ave.	Lorain	440-225-5899	24-Hour	Thomas Kelley, 440-329-5117	1
32	Costco Wholesale (343)	35804 Detroit Road	Avon	440-329-3709	Lorain Co. Sheriff Dispatch	Thomas Kelley, 440-329-5117	1
33	Crown Castle- Elyria West	8303 Murray Ridge Rd	Elyria	440-329-3709	Lorain Co. Sheriff Dispatch	Thomas Kelley, 440-329-5117	1
34	Crown Castle- Emma Burch	5279 Globe Ave	Lorain	440-329-3709	Lorain Co. Sheriff Dispatch	Thomas Kelley, 440-329-5117	1
35	Crown Castle- Grafton	39709 Slife Road	Grafton	440-329-3709	Lorain Co. Sheriff Dispatch	Thomas Kelley, 440-329-5117	1
36	Crown Castle- Lake Breeze	719 Root Rd	Lorain	440-329-3709	Lorain Co. Sheriff Dispatch	Thomas Kelley, 440-329-5117	1
37	Crown Castle- Multidale	5961 Oberlin Road	Amherst	440-329-3709	Lorain Co. Sheriff Dispatch	Thomas Kelley, 440-329-5117	1
38	Crown Castle- Penfield	43191 Jones Road	Wellington	440-329-3709	Lorain Co. Sheriff Dispatch	Thomas Kelley, 440-329-5117	1
39	Crown Castle- South Vermilion	52392 State Rt 2	Vermilion	440-329-3709	Lorain Co. Sheriff Dispatch	Thomas Kelley, 440-329-5117	1
40	Crown Castle- Wedgewood	3811 Colorado Avenue	Lorain	440-329-3709	Lorain Co. Sheriff Dispatch	Thomas Kelley, 440-329-5117	1
41	Cutting Dynamics, Inc. - Jaycox	980 Jaycox Road	Avon	440-329-3709	Lorain Co. Sheriff Dispatch	Thomas Kelley, 440-329-5117	1
42	Edgewater(O.Edi son) - Usid992	200 Oberlin Ave	Lorain	440-329-3709	Lorain Co. Sheriff Dispatch	Thomas Kelley, 440-329-5117	1
43	Elyria Dtnw - Usid81564	124 Middle Ave	Elyria	440-329-3709	Lorain Co. Sheriff Dispatch	Thomas Kelley, 440-329-5117	1
44	Frontier Communications Grafton Co	991 Mechanic Street	Grafton	440-329-3709	Lorain Co. Sheriff Dispatch	Thomas Kelley, 440-329-5117	1
45	Frontier Communications North Eaton Co	35961 East Royalton Road	North Eaton	440-329-3709	Lorain Co. Sheriff Dispatch	Thomas Kelley, 440-329-5117	1
46	Frontier Communications Oberlin Co	56 South Main Street	Oberlin	440-329-3709	Lorain Co. Sheriff Dispatch	Thomas Kelley, 440-329-5117	1

47	Frontier Communications Wellington Co	187 E Herrick Ave	Wellington	440-329-3709	Lorain Co. Sheriff Dispatch	Thomas Kelley, 440-329-5117	1
48	Hyrdo Aire, Inc. Lear Romec Division	241 S. Abbe Rd	Elyria	440-323-3211	24-Hour	Thomas Kelley, 440-329-5117	1
49	Invacare Corporation - Cleveland Street	899 Cleveland Street	Elyria	440-329-3709	Lorain Co. Sheriff Dispatch	Thomas Kelley, 440-329-5117	1
50	Invacare Corporation - Taylor Street	1200 Taylor Street	Elyria	440-329-3709	Lorain Co. Sheriff Dispatch	Thomas Kelley, 440-329-5117	1
51	Invacare Corporation - Taylor Woods	39400 Taylor Parkway	North Ridgeville	440-329-3709	Lorain Co. Sheriff Dispatch	Thomas Kelley, 440-329-5117	1
52	Jiffy Products Of America, Inc.	5401 Baumhart Road, Suite B	Lorain	419-577-1949	24-Hour	Thomas Kelley, 440-329-5117	1
53	Kaydon Bearings	1500 Nagle Road	Avon	440-329-3709	Lorain Co. Sheriff Dispatch	Thomas Kelley, 440-329-5117	1
54	Lubrizol Advanced Materials	550 Moore Road	Avon Lake	440-933-1761	24-Hour	Thomas Kelley, 440-329-5117	1
55	Mcconnell Ready Mix LLC	37540 Butternut Ridge Road	North Ridgeville	440-748-2496	24-Hour	Thomas Kelley, 440-329-5117	1
56	Mexichem Chloro-Vinyl	33653 Walker Road	Avon Lake	440-329-3709	Lorain Co. Sheriff Dispatch	Thomas Kelley, 440-329-5117	1
57	Lake Terminal Railroad Company	1807 East 28Th Street	Lorain	440-329-3709	Lorain Co. Sheriff Dispatch	Thomas Kelley, 440-329-5117	1
58	Level 3 Communications - Amherst - Amhrohan	8039 North Pyle Road	Amherst	440-329-3709	Lorain Co. Sheriff Dispatch	Thomas Kelley, 440-329-5117	1
59	Lorain County Landfill	43502 Oberlin-Elyria Road	Oberlin	440-329-3709	Lorain Co. Sheriff Dispatch	Thomas Kelley, 440-329-5117	1
60	Lorain Tubular Operations	2199 E. 28Th Street	Lorain	440-329-3709	Lorain Co. Sheriff Dispatch	Thomas Kelley, 440-329-5117	1
61	Lorain, OH E29Th Street Central Office	1882 E 29Th St	Lorain	440-329-3709	Lorain Co. Sheriff Dispatch	Thomas Kelley, 440-329-5117	1
62	Lorain, OH East Central Office	217 Georgia Ave	Lorain	440-329-3709	Lorain Co. Sheriff Dispatch	Thomas Kelley, 440-329-5117	1
63	Lorain, OH Meister Rd Central Office	2401 Meister Rd-Meister & Leavitt	Lorain	440-329-3709	Lorain Co. Sheriff Dispatch	Thomas Kelley, 440-329-5117	1
64	Lorain, OH Penfield Central Office	4491 Toledo Ave	Lorain	440-329-3709	Lorain Co. Sheriff Dispatch	Thomas Kelley, 440-329-5117	1
65	Lorain, OH Sheffield Lake Central Office	407 Maplewood Ave	Lorain	440-329-3709	Lorain Co. Sheriff Dispatch	Thomas Kelley, 440-329-5117	1
66	Lorain, OH West 9Th Street Central Office	203 W 9Th Street	Lorain	440-329-3709	Lorain Co. Sheriff Dispatch	Thomas Kelley, 440-329-5117	1
67	Maroon Group LLC	1390 Jaycox Road	Avon	440-329-3709	Lorain Co. Sheriff Dispatch	Thomas Kelley, 440-329-5117	1
68	Mci- Lornoh (Vzb- Ohlornoh)	118 Union St	Lagrange	440-329-3709	Lorain Co. Sheriff Dispatch	Thomas Kelley, 440-329-5117	1

69	Metokote Corporation - Plant 9	5477 Evergreen Parkway	Sheffield	440-329-3709	Lorain Co. Sheriff Dispatch	Thomas Kelley, 440-329-5117	1
70	Nordson Corporation	555 Jackson Street	Amherst	216-258-9575	24-Hour	Thomas Kelley, 440-329-5117	1
71	Parker-Hannifin Hydraulic Valve Division	520 Ternes Ave	Elyria	440-212-0264	24-Hour	Thomas Kelley, 440-329-5117	1
72	Pepsi Beverages Company	925 Lorain Boulevard	Elyria	440-429-2306	24-Hour	Thomas Kelley, 440-329-5117	1
73	Polyone Central Distribution Warehouse	1404 Lowell St.	Elyria	440-731-6582	24-Hour	Thomas Kelley, 440-329-5117	1
74	Polyone Corporation	33587 Walker Road	Avon Lake	440-930-1200	24-Hour	Thomas Kelley, 440-329-5117	1
75	New Cingular Wireless Pcs, LLC - Usid63036	825 Avon Beldon Road Dup	Avon	440-329-3709	Lorain Co. Sheriff Dispatch	Thomas Kelley, 440-329-5117	1
76	Oh-1341_Time Warner Cable, Elyria Office/Hub	576-578 Ternes Avenue	Elyria	440-329-3709	Lorain Co. Sheriff Dispatch	Thomas Kelley, 440-329-5117	1
77	Oh-1342_Time Warner Cable, Hub Site	8010 Murray Ridge Road	Elyria	440-329-3709	Lorain Co. Sheriff Dispatch	Thomas Kelley, 440-329-5117	1
78	Oh-4127_Time Warner Cable, Lorain Headend	4202 Dunton Road	Lorain	440-329-3709	Lorain Co. Sheriff Dispatch	Thomas Kelley, 440-329-5117	1
79	Ohio Assembly Plant	650 Miller Road	Avon Lake	440-329-3709	Lorain Co. Sheriff Dispatch	Thomas Kelley, 440-329-5117	1
80	Ohio Metallurgical Services, Inc.	1033 Clark Street	Elyria	440-329-3709	Lorain Co. Sheriff Dispatch	Thomas Kelley, 440-329-5117	1
81	Pilgrim Harp Company	35050 Avon Commerce Parkway	Avon	440-329-3709	Lorain Co. Sheriff Dispatch	Thomas Kelley, 440-329-5117	1
82	R.W. Beckett Corp.	38251 Center Ridge Rd.	North Ridgeville	440-329-3709	Lorain Co. Sheriff Dispatch	Thomas Kelley, 440-329-5117	1
83	Riddell/All American Sports	669 Sugar Lane	Elyria	440-822-8993	24-Hour	Thomas Kelley, 440-329-5117	1
84	Ridge Tool Company	400 Clark Street	Elyria	440-329-4728	24-Hour	Thomas Kelley, 440-329-5117	1
85	Ross Incineration Services, Inc.	36790 Giles Road	Grafton	440-748-5800	24-Hour	Thomas Kelley, 440-329-5117	1
86	Rr Donnelley Oberlin Plant	450 Sterns Road	Oberlin	440-751-3071	24-Hour	Thomas Kelley, 440-329-5117	1
87	Sam's Club #6314	5225 Cobblestone Road	Sheffield Village	479-204-3911	24-Hour	Thomas Kelley, 440-329-5117	1
88	Sectional Stamping Inc. / Shiloh - Wellington	350 Maple Street	Wellington	216-280-6299	24-Hour	Thomas Kelley, 440-329-5117	1
89	Shurtech Brands, LLC	32150 Just Imagine Drive	Avon	440-590-0526	24-Hour	Thomas Kelley, 440-329-5117	1
90	Solvaira Specialties	216 Oberlin Road	Oberlin	440-371-8065	24-Hour	Thomas Kelley, 440-329-5117	1
91	Sunbelt Rentals Pc #552	6438 Lorain Blvd	Elyria	1-800-667-9328	24-Hour	Thomas Kelley, 440-329-5117	1

92	Technifab, Inc.	38600 Chester Rd.	Avon	440-329-3709	Lorain Co. Sheriff Dispatch	Thomas Kelley, 440-329-5117	1
93	Rykon Plating	555 Miller Road	Avon Lake	440-329-3709	Lorain Co. Sheriff Dispatch	Thomas Kelley, 440-329-5117	1
94	Sheffield (Lccc) - Usid990	1005 North Abbe Rd	Elyria	440-329-3709	Lorain Co. Sheriff Dispatch	Thomas Kelley, 440-329-5117	1
95	Sheffield Lake - Usid63037	5115 Lake Rd	Sheffield	440-329-3709	Lorain Co. Sheriff Dispatch	Thomas Kelley, 440-329-5117	1
96	The Home Depot Store #3827	150 Market Drive	Elyria	440-329-3709	Lorain Co. Sheriff Dispatch	Thomas Kelley, 440-329-5117	1
97	Trico Oxygen Co.	1147 E. Broad Street	Elyria	440-329-3709	Lorain Co. Sheriff Dispatch	Thomas Kelley, 440-329-5117	1
98	United Initiators, Inc.	555 Garden Street	Elyria	440-326-3112	24-Hour	Thomas Kelley, 440-329-5117	1
99	Western Enterprises	33672 Pin Oak Parkway	Avon Lake	800-783-7890	24-Hour	Thomas Kelley, 440-329-5117	1
100	Windstream Columbia Station Central Office	25038 Royalton Road	Columbia Station	800-345-4484	24-Hour	Thomas Kelley, 440-329-5117	1
101	Windstream Elyria Abbe Central Office	402 North Abbe Road	Elyria	800-345-4484	24-Hour	Thomas Kelley, 440-329-5117	1
102	Windstream Elyria Lagrange	12045 Street Route 301	Lagrange	800-345-4484	24-Hour	Thomas Kelley, 440-329-5117	1
103	Windstream Elyria Main Exchange	363 Third Street	Elyria	800-345-4484	24-Hour	Thomas Kelley, 440-329-5117	1
104	Windstream Elyria North Central Office	41763 Griswold Road	Elyria	800-345-4484	24-Hour	Thomas Kelley, 440-329-5117	1
105	Windstream Elyria South	106 North Center Street	Lagrange	800-345-4484	24-Hour	Thomas Kelley, 440-329-5117	1
106	Windstream North Ridgeville Central Office	6847 Avon Beldon Road	North Ridgeville	800-345-4484	24-Hour	Thomas Kelley, 440-329-5117	1
107	The Home Depot Store #3835	35930 Detroit Road	Avon	440-329-3709	Lorain Co. Sheriff Dispatch	Thomas Kelley, 440-329-5117	1
108	The Home Depot Store #6930	4330 Leavitt Road	Lorain	440-329-3709	Lorain Co. Sheriff Dispatch	Thomas Kelley, 440-329-5117	1
109	Transtar Inc. - Lorain Northern Company	2199 East 28Th Street	Lorain	440-329-3709	Lorain Co. Sheriff Dispatch	Thomas Kelley, 440-329-5117	1
110	Tubular Steel	7440 Deer Trail Lane	Lorain	440-329-3709	Lorain Co. Sheriff Dispatch	Thomas Kelley, 440-329-5117	1
111	Cascade Plating	210 South Abbe Road	Elyria	440-785-9540	<i>No Data</i>	Thomas Kelley, 440-329-5117	1
112	Exochem Corp.	2421 East 28Th Street	Lorain	440-329-3709	Lorain Co. Sheriff Dispatch	Thomas Kelley, 440-329-5117	1
113	Forest City Technologies	22069 Fairgrounds Road	Wellington	440-329-3709	Lorain Co. Sheriff Dispatch	Thomas Kelley, 440-329-5117	1
114	Forest City Technologies	299 Clay Street	Wellington	440-329-3709	Lorain Co. Sheriff Dispatch	Thomas Kelley, 440-329-5117	1
115	Forest City Technologies, Inc.	234 Maple Street	Wellington	440-329-3709	Lorain Co. Sheriff Dispatch	Thomas Kelley, 440-329-5117	1

116	Forest City Technologies, Inc.	46695 State Route 18	Wellington	440-329-3709	Lorain Co. Sheriff Dispatch	Thomas Kelley, 440-329-5117	1
117	Forest City Technologies, Inc.	413 Magyar Street	Wellington	440-329-3709	Lorain Co. Sheriff Dispatch	Thomas Kelley, 440-329-5117	1
118	Materion Brush Inc.	7375 Industrial Parkway	Lorain	440-204-2218	24-Hour	Thomas Kelley, 440-329-5117	1
119	Parker Hannifin Corp.	1160 Center Road	Avon	440-329-3709	Lorain Co. Sheriff Dispatch	Thomas Kelley, 440-329-5117	1

Hazardous Materials Storage (Cont'd)

#	Name	City	Contact Phone	Materials/CAS	Count
1	Forest City Technologies, Inc.	Wellington	(440) 647-2115	7664-93-9	3
2	Avon, OH Central Office	Avon	N/A	7664-93-9	2
3	Forest City Technologies	Wellington	(440) 647-2115	7664-93-9	2
4	3M Company	Elyria	(330) 725-1444	7664-93-9, 7664-41-7, 75-15-0	1
5	A.J. Rose Manufacturing Co.	Avon	(440) 934-7700	7664-93-9	1
6	Advancepierre Foods, Inc	Amherst	(440) 989-1210	7664-41-7	1
7	Alco Manufacturing Corporation	Elyria	(440) 458-5165	7664-93-9	1
8	Amerigas Propane	Columbia Station	(800) 352-0779	74-98-6	1
9	Applied Engineered Surfaces, Inc.	Elyria	(440) 365-3744	7664-93-9, 3254-63-5	1
10	Applied Specialties, Inc.	Avon Lake	(440) 937-9999	7664-93-9, 108-91-8	1
11	Amherst, OH Central Office	Amherst	N/A	7664-93-9	1
12	AT&T - Oh1963	Vermilion	N/A	7664-93-9	1
13	AT&T - Oh2250	Lorain	N/A	7664-93-9	1
14	Avon Lake Generating Station	Avon Lake	(440) 930-6401	7664-93-9	1
15	Basf Corporation	Elyria	(440) 322-3741	7664-39-3, 7697-37-2, 1314-62-1	1
16	Beaver Park North, Inc.	Lorain	(440) 282-1720	86290-81-5	1
17	Bendix Commercial Vehicle Systems, LLC	Elyria	(440) 329-9100	7664-93-9	1
18	Camaco Lorain Manufacturing	Lorain	(440) 288-4444	7664-93-9, 1332-58-7, 124-38-9, 7440-37-1	1
19	City Of Elyria Wastewater Pollution Control Plant	Elyria	(440) 366-2211	7782-50-5, 7446-09-5	1
20	Coca-Cola Refreshments Usa, Inc.	Elyria	N/A	7664-93-9	1
21	AT&T - Oht760	Elyria	N/A	7664-93-9	1
22	Avon Lake, OH Central Office	Avon Lake	N/A	7664-93-9	1
23	Avon Wt - Usid985	Avon	N/A	7664-93-9	1
24	Bj's Wholesale Club (0115)	Avon	(440) 934-7900	7664-93-9	1
25	Cei-Av-Mw - Usid988	Avon Lake	N/A	7664-93-9	1
26	Customchrome Plating, Inc.	Grafton	(440) 926-3116	7664-93-9, 7697-37-2	1
27	Elyria Foundry Company, LLC.	Elyria	(440) 322-4657	7664-93-9, 104-15-4, Unknown CAS Number	1
28	Elyria Plating Corporation	Elyria	(440) 365-8300	7664-93-9, 7697-37-2	1
29	Emerson Network Power, Energy Systems, North America	Lorain	N/A	7664-93-9	1
30	Faa Zob Artcc	Oberlin	866-432-2622	68476-34-6	1

31	First Energy - West Lorain Plant/Beaver Substation	Lorain	N/A	7664-93-9	1
32	Costco Wholesale (343)	Avon	(440) 930-0103	7664-93-9	1
33	Crown Castle-Elyria West	Elyria	N/A	7664-93-9	1
34	Crown Castle-Emma Burch	Lorain	N/A	7664-93-9	1
35	Crown Castle-Grafton	Grafton	N/A	7664-93-9	1
36	Crown Castle-Lake Breeze	Lorain	N/A	7664-93-9	1
37	Crown Castle-Multidale	Amherst	N/A	7664-93-9	1
38	Crown Castle-Penfield	Wellington	N/A	7664-93-9	1
39	Crown Castle-South Vermilion	Vermilion	N/A	7664-93-9	1
40	Crown Castle-Wedgewood	Lorain	N/A	7664-93-9	1
41	Cutting Dynamics, Inc. - Jaycox	Avon	(440) 937-4740	7664-93-9	1
42	Edgewater(O.Edison) - Usid992	Lorain	N/A	7664-93-9	1
43	Elyria Dtnw - Usid81564	Elyria	N/A	7664-93-9	1
44	Frontier Communications Grafton Co	Grafton	N/A	7664-93-9	1
45	Frontier Communications North Eaton Co	North Eaton	N/A	7664-93-9	1
46	Frontier Communications Oberlin Co	Oberlin	N/A	7664-93-9	1
47	Frontier Communications Wellington Co	Wellington	N/A	7664-93-9	1
48	Green Circle Growers, Inc.	Oberlin	(440) 775-1411	7664-93-9	1
49	Green Circle Growers, Inc.	Oberlin	(440) 775-1411	7664-93-9, 7697-37-2	1
50	Hyrdo Aire, Inc. Lear Romec Division	Elyria	(440) 323-3211	7664-41-7	1
51	Invacare Corporation - Cleveland Street	Elyria	N/A	7664-93-9	1
52	Invacare Corporation - Taylor Street	Elyria	(440) 329-6000	7664-93-9	1
53	Invacare Corporation - Taylor Woods	North Ridgeville	N/A	7664-93-9	1
54	Jiffy Products Of America, Inc.	Lorain	(440) 282-2818	26471-62-5	1
55	Kaydon Bearings	Avon	(440) 871-2500	7664-93-9	1
56	Lubrizol Advanced Materials	Avon Lake	(216) 447-5000	7782-50-5, 584-84-9, 143-33-9, 7664-93-9, 107-15-3, 50-00-0, 7803-57-8, 302-01-2, 4098-71-9, 1336-21-6, 108-05-4, 107-13-1, 79-06-1	1

57	McConnell Ready Mix LLC	North Ridgeville	(440) 458-4325	68476-34-6, 74-98-6	1
58	Mexichem Chloro-Vinyl	Avon Lake	440-930-1004	75-01-4	1
59	Lake Terminal Railroad Company	Lorain	(440) 277-9830	7664-93-9	1
60	Level 3 Communications - Amherst - Amhrohan	Amherst	N/A	7664-93-9	1
61	Lorain County Landfill	Oberlin	(440) 774-4060	68476-34-6	1
62	Lorain Tubular Operations	Lorain	(440) 240-2500	7664-93-9	1
63	Lorain, OH E29Th Street Central Office	Lorain	N/A	7664-93-9	1
64	Lorain, OH East Central Office	Lorain	N/A	7664-93-9	1
65	Lorain, OH Meister Rd Central Office	Lorain	N/A	7664-93-9	1
66	Lorain, OH Penfield Central Office	Lorain	N/A	7664-93-9	1
67	Lorain, OH Sheffield Lake Central Office	Lorain	N/A	7664-93-9	1
68	Lorain, OH West 9Th Street Central Office	Lorain	N/A	7664-93-9	1
69	Maroon Group LLC	Avon	(440) 937-1000	4098-71-9	1
70	Mci- Lornoh (Vzb- Ohlornoh)	Lagrange	N/A	7664-93-9	1
71	Metokote Corporation - Plant 9	Sheffield	(440) 934-6800	7664-93-9	1
72	Nordson Corporation	Amherst	(440) 985-4000	7664-93-9	1
73	Parker-Hannifin Hydraulic Valve Division	Elyria	(440) 284-6300	7664-93-9, 7664-41-7	1
74	Pepsi Beverages Company	Elyria	(440) 323-5524	7664-93-9	1
75	Polyone Central Distribution Warehouse	Elyria	(419) 663-1147	7631-86-9	1
76	Polyone Corporation	Avon Lake	(440) 930-1000	7664-93-9	1
77	New Cingular Wireless Pcs, LLC - Usid63036	Avon	(561) 347-6037	7664-93-9	1
78	Oh-1341_Time Warner Cable, Elyria Office/Hub	Elyria	(866) 874-2389	7664-93-9	1
79	Oh-1342_Time Warner Cable, Hub Site	Elyria	(866) 874-2389	7664-93-9	1
80	Oh-4127_Time Warner Cable, Lorain Headend	Lorain	N/A	7664-93-9	1
81	Ohio Assembly Plant	Avon Lake	(440) 933-1201	7664-93-9, Unknown CAS Number	1
82	Ohio Metallurgical Services, Inc.	Elyria	(440) 365-4104	7664-41-7	1
83	Pilgrim Harp Company	Avon	(440) 249-4154	7664-93-9	1
84	R.W. Beckett Corp.	North Ridgeville	(440) 327-1060	68476-30-2	1
85	Riddell/All American Sports	Elyria	(440) 366-8225	7664-93-9	1
86	Ridge Tool Company	Elyria	(440) 323-5581	7664-93-9	1

87	Ross Incineration Services, Inc.	Grafton	(440) 748-5800	7664-93-9	1
88	Rr Donnelley Oberlin Plant	Oberlin	N/A	7664-93-9	1
89	Sam's Club #6314	Sheffield Village	(440) 934-7567	7664-93-9	1
90	Sectional Stamping Inc. / Shiloh - Wellington	Wellington	(440) 647-2100	7664-93-9, Unknown CAS Number	1
91	Shurtech Brands, LLC	Avon	(440) 937-7000	7664-93-9	1
92	Solvaira Specialties	Oberlin	(937) 652-2101	7664-93-9	1
93	Sunbelt Rentals Pc #552	Elyria	N/A	7664-93-9	1
94	Technifab, Inc.	Avon	(440) 934-8324	7664-93-9	1
95	Rykon Plating	Avon Lake	(440) 933-3273	7664-93-9, 151-50-8	1
96	Sheffield (Lccc) - Usid990	Elyria	N/A	7664-93-9	1
97	Sheffield Lake - Usid63037	Sheffield	N/A	7664-93-9	1
98	The Home Depot Store #3827	Elyria	(440) 324-7222	7664-93-9	1
99	Trico Oxygen Co.	Elyria	(440) 366-5580	7664-41-7	1
100	United Initiators, Inc.	Elyria	(440) 323-3112	7664-93-9, 7722-84-1	1
101	Western Enterprises	Avon Lake	(440) 871-2160	7664-93-9, 7697-37-2	1
102	Windstream Columbia Station Central Office	Columbia Station	N/A	7664-93-9	1
103	Windstream Elyria Abbe Central Office	Elyria	(440) 934-5271	7664-93-9	1
104	Windstream Elyria Lagrange	Lagrange	(440) 323-8811	7664-93-9	1
105	Windstream Elyria Main Exchange	Elyria	N/A	7664-93-9	1
106	Windstream Elyria North Central Office	Elyria	N/A	7664-93-9	1
107	Windstream Elyria South	Lagrange	(440) 323-8811	7664-93-9	1
108	Windstream North Ridgeville Central Office	North Ridgeville	N/A	7664-93-9	1
109	The Home Depot Store #3835	Avon	(440) 937-2240	7664-93-9	1
110	The Home Depot Store #6930	Lorain	(440) 282-4066	7664-93-9	1
111	Transtar Inc. - Lorain Northern Company	Lorain	N/A	7664-93-9	1
112	Tubular Steel	Lorain	(440) 960-6100	7664-93-9	1
113	Cascade Plating	Elyria	(440) 366-4931	143-33-9	1
114	Exochem Corp.	Lorain	(440) 277-1246	7647-01-0	1
115	Materion Brush Inc.	Lorain	(440) 960-5660	7723-14-0	1
116	Parker Hannifin Corp.	Avon	(440) 937-6211	7664-93-9	1

Facility Response Plan (FRP) Facilities

#	Name	Address	City	Facility Registry Service Report	Count
1	WEST LORAIN POWER PLANT	7101 WEST ERIE AVENUE	LORAIN	https://ofmpub.epa.gov/frs_public2/fii_query_detail_disp_program_facility?p_registry_id=110004588875	1
2	BUCKEYE TERMINALS LLC - LORAIN TERMINAL	12545 AVON BELDEN RD	GRAFTON	https://ofmpub.epa.gov/frs_public2/fii_query_detail_disp_program_facility?p_registry_id=110000385574	1
3	REPUBLIC STEEL LORAIN PLANT	1807 EAST 28TH STREET	LORAIN	https://ofmpub.epa.gov/frs_public2/fii_query_detail_disp_program_facility?p_registry_id=110000385645	1

Risk Management Plan (RMP) Facilities

#	Name	Address	City	Facility Registry Service Report	Count
1	CHEMTRON CORP	35850 SCHNEIDER COURT	AVON	https://ofmpub.epa.gov/frs_public2/fii_query_detail_disp_program_facility?p_registry_id=110000385137	1
2	LAGRANGE, OH	14219 LA GRANGE RD	LAGRANGE	https://ofmpub.epa.gov/frs_public2/fii_query_detail_disp_program_facility?p_registry_id=110000566548	1
3	LORAIN CITY PWS	1106 1ST ST	LORAIN	https://ofmpub.epa.gov/frs_public2/fii_query_detail_disp_program_facility?p_registry_id=110009430277	1
4	PHILIP Q MAIORANA WWTP	6301 WEST ERIE AVENUE	LORAIN	https://ofmpub.epa.gov/frs_public2/fii_query_detail_disp_program_facility?p_registry_id=110000760695	1
5	CITY OF ELYRIA WATER WORKS	3628 W ERIE AVE	LORAIN	https://ofmpub.epa.gov/frs_public2/fii_query_detail_disp_program_facility?p_registry_id=110009652483	1
6	POLYONE AVON LAKE FACILITY	33587 WALKER RD	AVON LAKE	https://ofmpub.epa.gov/frs_public2/fii_query_detail_disp_program_facility?p_registry_id=110042003257	1
7	CITY OF ELYRIA WASTEWATER POLLUTION CONTROL PLANT	1194 GULF ROAD	ELYRIA	https://ofmpub.epa.gov/frs_public2/fii_query_detail_disp_program_facility?p_registry_id=110009489213	1
8	3M ELYRIA	1301 LOWELL ST	ELYRIA	https://ofmpub.epa.gov/frs_public2/fii_query_detail_disp_program_facility?p_registry_id=110000385459	1
9	AVON LAKE CITY PWS	33370 LAKE RD	AVON LAKE	https://ofmpub.epa.gov/frs_public2/fii_query_detail_disp_program_facility?p_registry_id=110009652697	1
10	LUBRIZOL ADVANCED MATERIALS	550 MOORE ROAD	AVON LAKE	https://ofmpub.epa.gov/frs_public2/fii_query_detail_disp_program_facility?p_registry_id=110000385155	1
11	ROSS INCINERATION SERVICES, INC. (0247050278)	36790 GILES ROAD	GRAFTON	https://ofmpub.epa.gov/frs_public2/fii_query_detail_disp_program_facility?p_registry_id=110000385592	1
12	BLACK RIVER WASTEWATER TREATMENT PLANT	100 ALABAMA AVE	LORAIN	https://ofmpub.epa.gov/frs_public2/fii_query_detail_disp_program_facility?p_registry_id=110000544368	1

Railroads

#	Railroad	Emergency Phone	Contact Phone	Class	Length(mi)
1	Norfolk Southern	800-453-2530	855-667-3655	1	70.90
2	CSX Transportation	800-232-0144	904-359-3100	1	53.88
3	Wheeling & Lake Erie Railway	330-767-7309	330-767-3401	<i>No Data</i>	18.99
4	The Lake Terminal Railroad	440-476-0023; 440-552-9029	n/a	1	2.74
5	The Lake Terminal Railroad	440-476-0023; 440-552-9029	n/a	<i>No Data</i>	2.34

Petroleum Pipelines

#	Name	System	Emergency Phone	Contact Phone	Length(mi)
1	Buckeye Partners, LP	DS316BD	800-331-4115	800-432-4960	25.39
2	Buckeye Partners, LP	CG415GE	800-331-4115	800-432-4960	20.56
3	Buckeye Partners, LP	CG425GE	800-331-4115	800-432-4960	19.75
4	Sunoco Pipeline, LP	Region 03 - Inkster	800-786-7440	610-670-3200	14.03

Oil and Natural Gas Pipelines

#	Name	System	Description	Length(mi)
1	Columbia Gas Transmission Corp.	Tco	Natural Gas Pipeline	222.04
2	Buckeye Pipe Line Co., LP	Buckeye	Refined Petroleum Pipeline	70.02
3	Unknown	30930	Natural Gas Pipeline	23.21
4	North Coast Gas Transmission, LLC	North Coast Gas Transmission	Natural Gas Pipeline	22.18
5	East Ohio Gas Co.	Brush To	Natural Gas Pipeline	19.72
6	Sunoco Pipeline LP	Eastern Area	Refined Petroleum Pipeline	14.17
7	Columbia Gas Transmission Corp.	<i>No Data</i>	Natural Gas Pipeline	11.65
8	Northeast Ohio Natural Gas Corp	West Lorain Peaking	Natural Gas Pipeline	8.17
9	Columbia Gas of Ohio, Inc.	Avon	Natural Gas Pipeline	4.38

Marinas

#	Name	Address	City	Emergency Phone	Contact Phone	Waterbody	Count
1	Marios Landing	6417 W River Rd.	Vermillion	440-329-3710	440-967-2440	Vermilion River	1
2	Maple Grove Marina & Park	1120 Vermilion Rd.	Vermillion	440-329-3710	440-967-4525	Vermilion River	1
3	Riverview, Inc. RV Park & Marina	1270 Vermilion Rd.	Vermillion	440-329-3710	440-967-3962	Vermilion River	1
4	Beaver Park North	6000 W Erie Ave.	Lorain	440-329-3710	440-282-1720	Beaver Creek; Lake Erie-direct access	1
5	Beaver Park Marina	6101 W Erie Ave.	Lorain	440-329-3710	440-282-6308	Beaver Creek; Lake Erie-direct access	1
6	Dickason Marina	3961 Oak Point	Lorain	440-329-3710	440-282-6815	Beaver Creek	1
7	Copper Kettle Marina	5823 W Erie Ave.	Lorain	440-329-3710	440-282-6301	Beaver Creek	1
8	Lorain Sailing & Yacht Club	108 Alabama Ave.	Lorain	440-329-3710	440-288-0500	Black River	1
9	Spitzer Harborwalk Marina	400 Colorado Ave.	Lorain	440-329-3710	800-654-7706	Black River	1
10	Genes Marine Sales & Service	220 E Erie Ave.	Lorain	440-329-3710	440-288-0174	Black River	1
11	Lakeside Marina	485 California Ave.	Lorain	440-329-3710	800-321-3625, 440-288-3667	Black River	1

Boat Access

#	Name	Operator	Waterbody	Latitude	Longitude	Count
1	Lorain City Park & Launch (Hot Waters)	City of Lorain Parks & Recreation	Lake Erie-Lorain Harbor	41.47069999948144	-82.18609999958426	1
2	Miller Road Boat Ramp	City of Avon Lake	Lake Erie-direct access	41.502900000066161	-82.06099999975413	1
3	Lakeside Launch (aka- Eastside ramp)	Lorain Port Authority	Lake Erie-Lorain Harbor	41.47059999965131	-82.176300000039935	1
4	Wellington South Reservoir	Village of Wellington	Wellington Reservoir	41.14849999919534	-82.23280000003472	1
5	Wellington Upground Reservoir	Village of Wellington	Wellington Upground Reservoir	41.15279999934137	-82.23099999967963	1
6	Metro Parks Bacon Woods/Mill Hollow	Lorain County MetroParks	Vermilion River	41.38040000014007	-82.31989999953657	1
7	Findley State Park - Main Ramp	ODNR Division of Parks & Recreation	Findley Lake	41.1285999994725	-82.21480000019073	1
8	Findley State Park - Camper Ramp	ODNR Division of Parks & Recreation	Findley Lake	41.12509999983013	-82.214700000036061	1
9	Sheffield Lake Community Park Boat Ramp	City of Sheffield Lake	Lake Erie-direct access	41.4902999997139	-82.11259999964386	1
10	Black River Wharf Launch	Lorain Port Authority	Lake Erie-Black River	41.46099999919534	-82.16579999960959	1

Non-navigational Dams

#	Name	Latitude	Longitude	Count
1	Shady Lake Dam	41.42190000042319	-82.30140000022948	1
2	Aufdemkamp Lake Dam	41.38250000029802	-82.30690000019968	1
3	Niggle Lake Dam	41.40719999931753	-82.34030000027269	1
4	Baumhart Road Lake Dam	41.3811000008136	-82.28000000026077	1
5	Salem Cemetery Upground Reservoir	41.41889999931455	-82.14560000039637	1
6	Aola Lake	41.40059999935329	-82.26109999977052	1
7	Lake Haven Dam	41.42469999939203	-82.2969000004232	1
8	Uss/Kobe Lake Dam	41.45610000068545	-82.1152999997139	1
9	Usx Corporation Lake Dam	41.45810000039637	-82.12139999959618	1
10	Usx Corporation Lake Dam	41.45920000039041	-82.12310000043362	1
11	Briar Lake Dam	41.40469999983907	-82.07859999965876	1
12	Gulf Road Lake Dam	41.39560000039637	-82.08829999994487	1
13	Sandy Ridge Wetland Dam	41.39000000059605	-82.05329999979585	1
14	Willoway Upground No. 1 Dam	41.42359999939799	-82.02670000027865	1
15	Willoway Upground No. 3 Dam	41.41939999908209	-82.01420000009239	1
16	Willoway Upground No. 4 Dam	41.42720000073314	-82.0527999997139	1
17	Willoway Upground No. 5 Dam	41.41939999908209	-82.04609999991953	1
18	Usx Corporation Lake Dam	41.45250000059605	-82.14439999964088	1
19	Usx Corporation Pond Dam	41.45329999923706	-82.1308000003919	1
20	Ridge Hill Memorial Park Lake Dam	41.41499999910593	-82.1871999995783	1
21	Unknown	41.46330000087619	-82.06579999998212	1
22	Low Head Dam	41.39640000090003	-82.09609999973327	1
23	Andress Lake Dam	41.33809999935329	-82.32390000019222	1
24	Gede Lake Dam	41.34640000015497	-82.27080000005662	1
25	Upper Isaac Lake Dam	41.34889999963343	-82.2636000001803	1
26	Krueck Lake Dam	41.34919999912381	-82.25999999977648	1
27	Palkovic Lake Dam	41.32719999924302	-82.25059999991208	1
28	Robinson Lake Dam	41.27720000036061	-82.31720000039786	1
29	Balzer Lake Dam	41.33610000088811	-82.32359999977052	1
30	Darakis Lake Dam	41.351700000464916	-82.31359999999404	1
31	Cleveland Quarries Dam	41.36140000075102	-82.24500000011176	1
32	Oak Lake Park Dam	41.32169999927282	-82.20920000039041	1
33	Forest Hills Golf Club Lake Dam	41.32279999926686	-82.13530000019819	1
34	Penfound Lake	41.31579999998212	-82.14080000016838	1
35	Oberlin Old Upground Reservoir	41.283299999311566	-82.24440000019968	1
36	Oberlin Waterworks Upground No. 2	41.28580000065267	-82.22670000046492	1
37	Powers Lake Dam	41.26860000068545	-82.24689999967813	1
38	Smith Lake Dam	41.266100000590086	-82.19670000020415	1
39	Oberlin Waterworks Upground No. 1	41.28580000065267	-82.22559999953955	1

40	Firelands Lake No. 1 Dam	41.27830000035465	-82.33829999994487	1
41	Firelands Lake No. 2 Dam	41.291699999943376	-82.33249999955297	1
42	Kipton Reservoir Dam	41.252800000831485	-82.30609999969602	1
43	Oldham'S Lake Dam	41.37419999949634	-82.30970000009984	1
44	Emerald Woods Golf Course Lake No. 3	41.32080000080168	-81.88889999967068	1
45	Royal Crest Golf Course Lake Dam	41.31719999946654	-81.88420000020415	1
46	Royal Crest Golf Course Lake Dam	41.317500000819564	-81.8866999996826	1
47	Hickory Nut Golf Course Lake Dam	41.3063999991864	-81.89109999965876	1
48	Hickory Nut Golf Course Lake Dam	41.3027999997139	-81.88750000018626	1
49	Gilgenbach Lake Dam	41.33750000037253	-82.05329999979585	1
50	Brentwood Lake Dam	41.318900000303984	-82.07280000019819	1
51	Unknown	41.25750000029802	-82.0307999998331	1
52	Bemis Lake Dam	41.26669999957085	-82.06940000038594	1
53	Grafton Upground Reservoir	41.267500000074506	-82.04719999991357	1
54	Bender Lake Dam	41.26249999925494	-82.04559999983758	1
55	East Branch Black River Dam No. 3	41.36920000053942	-82.1074999999255	1
56	East Branch Black River Dam No. 2	41.3688999991864	-82.09779999963939	1
57	East Branch Black River Dam No. 1	41.34080000035465	-82.09059999976307	1
58	West Branch Black River Dam No. 1	41.34779999963939	-82.11579999979585	1
59	Elyria Country Club Low Head Dam	41.33610000088811	-82.12220000009984	1
60	Oberlin Upground Reservoir	41.27500000037253	-82.17829999979585	1
61	Heinrich Lake Dam	41.3257999997586	-81.92329999990761	1
62	Emerald Woods Golf Course Lake No. 1	41.32829999923706	-81.89080000016838	1
63	Emerald Woods Golf Course Lake No.2 Dam	41.32169999927282	-81.89169999957085	1
64	Royal Crest Golf Course Lakes Dams	41.31829999946058	-81.8808000003919	1
65	Hickory Nut Golf Course Lake Dam	41.30079999938607	-81.89560000039637	1
66	Greenhouse Lake Dam	41.30169999971986	-81.89940000046045	1
67	Wendt Lake Dam	41.28669999912381	-81.91579999960959	1
68	Khoury Lake Dam	41.30250000022352	-81.90330000035465	1
69	Stumph Lake Dam	41.30059999972582	-81.89690000005066	1
70	Caley Woods Wildlife Lake Dam	41.22250000014901	-82.17640000022948	1
71	Wellington Low-Head Dam	41.13250000029802	-82.24830000009388	1
72	Jordan Lake Dam	41.17999999970198	-82.19940000027418	1
73	Small Pond Dam	41.18420000001788	-82.28639999963343	1

74	Echo Valley Lake Dam	41.182199999690056	-82.27280000038445	1
75	Burge Lake Dam	41.16829999908805	-82.29640000034124	1
76	Kenska Lake Dam	41.16829999908805	-82.28220000024885	1
77	Davidson'S Pond Dam	41.17280000075698	-82.26389999967068	1
78	Unknown	41.13189999945462	-82.26829999964684	1
79	Hardy Pond Dam	41.12969999946654	-82.29829999990761	1
80	Unknown	41.13969999924302	-82.33059999998659	1
81	Jewett Lake Dam	41.14809999987483	-82.30939999967813	1
82	Zacheria Lake Dam	41.146900000050664	-82.25609999988228	1
83	Echo Valley Lake Dam	41.17999999970198	-82.27579999994487	1
84	Pheasant Run Lake Dam	41.2043999992311	-82.1567000001669	1
85	Wellington Upground Reservoir	41.158299999311566	-82.23330000042915	1
86	Hayes Lake Dam	41.207499999552965	-82.23890000022948	1
87	Copp Lake Dam	41.21220000088215	-82.17999999970198	1
88	Westlake Park Dam	41.16829999908805	-82.22919999994338	1
89	Twining Lake Dam	41.13499999977648	-82.24529999960214	1
90	Lemke Lake Dam	41.16190000064671	-82.24500000011176	1
91	Botsford Lake Dam	41.16579999960959	-82.20220000017434	1
92	Hall Lake Dam	41.17280000075698	-82.1933000003919	1
93	Herburger Lake Dam	41.186899999156594	-82.1832999996841	1
94	Mohrmon Lake Dam	41.1907999998212	-82.24309999961406	1
95	Bedebe Lake Dam	41.21189999952912	-82.17999999970198	1
96	Pittsfield Pond Dam	41.231100000441074	-82.21719999983907	1
97	Unknown	41.220799999311566	-82.23029999993742	1
98	Unknown	41.24249999970198	-82.15639999974519	1
99	Handrosh Lake Dam	41.143600000068545	-82.08889999985695	1
100	Klink Lake Dam	41.17329999990761	-82.11110000032932	1
101	Farkas Lake Dam	41.203900000080466	-82.07500000018626	1
102	Rebold Lake Dam	41.20219999924302	-82.0531000001356	1
103	Indian Hollow G.C. - East Lake Dam	41.24279999919236	-82.07890000008047	1
104	Findley Lake Dam	41.13749999925494	-82.21079999953508	1
105	Wellington Reservoir No. 2 Dam	41.148299999535084	-82.23919999971986	1
106	Wellington Reservoir No. 1 Dam	41.15059999935329	-82.24280000012368	1
107	Wallace Lake Dam	41.180800000205636	-82.0780999995768	1
108	Indian Hollow G.C. - West Lake Dam	41.24310000054538	-82.08059999998659	1
109	Camp Belden Dam	41.2043999992311	-82.02830000035465	1
110	Maple Grove Lakes Dam	41.232799999415874	-82.01829999964684	1
111	Gest Lake Dam	41.23330000042915	-82.00889999978244	1
112	Shilo Lake Dam	41.20280000008643	-82.0527999997139	1
113	Stoll'S Pond Dam	41.07499999925494	-82.28110000025481	1
114	Patton Lake Dam	41.068900000303984	-82.28830000013113	1

115	Hartman Lake Dam	41.08669999986887	-82.32330000028014	1
116	Ukrainian American Youth Lake Dam	41.11749999970198	-82.25750000029802	1
117	Charlemont Creek Lake Dam	41.08170000091195	-82.2542000003159	1
118	Von Kamp Lake Dam	41.066700000315905	-82.33249999955297	1
119	Valentine Lake Dam	41.10190000012517	-82.25609999988228	1
120	Pond A Dam	41.11280000023544	-82.25609999988228	1
121	Pond B Dam	41.11189999990165	-82.25690000038594	1
122	Unknown	41.065600000321865	-82.21389999985695	1
123	Clare-Mar Camp Lake Dam	41.07000000029802	-82.25329999998212	1
124	Denes Lake Dam	41.078600000590086	-82.21999999973923	1
125	Rollin Lake Dam	41.09080000035465	-82.23469999991357	1
126	Baker-Nagy Lake Dam	41.10999999940395	-82.23749999981374	1
127	Lamb Lake Dam	41.10940000042319	-82.23110000044107	1
128	Wilson Lake Dam	41.1117000002414	-82.228900000453	1
129	Rustic Lake Dam	41.07190000079572	-82.19749999977648	1
130	Loretta Lake Dam	41.07190000079572	-82.19249999988824	1
131	Taylor Lake Dam	41.068900000303984	-82.1832999996841	1
132	Worden Lake Dam	41.07110000029206	-82.23500000033528	1
133	Paine Lake Dam	41.10439999960363	-82.24079999979585	1
134	Trout Lake Dam	41.11280000023544	-82.24529999960214	1
135	Pelton Lake Dam	41.34329999983311	-82.28610000014305	1
136	Kurtz Pond Dam	41.15530000068247	-82.20249999966472	1
137	Izaak Lake Dam	41.17579999938607	-82.09860000014305	1
138	Willoway Upground No. 2 Dam	41.42329999990761	-82.03780000004917	1
139	Clark Lake Dam	41.27669999934733	-82.15170000027865	1
140	Dechant Lake Dam	41.266100000590086	-82.1952999997884	1
141	Myers Lake Dam	41.168600000441074	-82.16189999971539	1
142	Eppeley Lake Dam	41.228900000452995	-82.06469999998808	1
143	May Lake Dam	41.316700000315905	-82.30389999970794	1
144	Lorain County Park Lake Dam	41.07330000028014	-82.27280000038445	1
145	Jordan Pond Dam	41.15609999932349	-82.2050000000745	1

Rivers and Streams

#	Name	Feature	Length(mi)
1	West Branch Black River	Stream	37.89
2	East Branch Black River	Stream	25.89
3	Black River	Stream	15.72
4	Wellington Creek	Stream	15.01
5	<i>No Data</i>	Stream	12.15
6	French Creek	Stream	11.36
7	Vermilion River	Stream	10.01
8	Charlemont Creek	Stream	9.96
9	East Fork Vermilion River	Stream	8.13
10	West Branch Rocky River	Stream	7.52
11	Willow Creek	Stream	6.44
12	Plum Creek	Stream	5.73
13	East Fork Vermilion River	Stream Intermittent	4.80
14	French Creek	Stream Intermittent	3.38
15	<i>No Data</i>	Stream Intermittent	2.21
16	Wellington Creek	Stream Intermittent	1.90
17	Willow Creek	Stream Intermittent	1.72
18	Coon Creek	Stream Intermittent	1.43
19	Plum Creek	Stream Intermittent	1.17
20	Charlemont Creek	Stream Intermittent	0.61
21	Coon Creek	Stream	0.33
22	West Branch Black River	Stream Intermittent	0.06

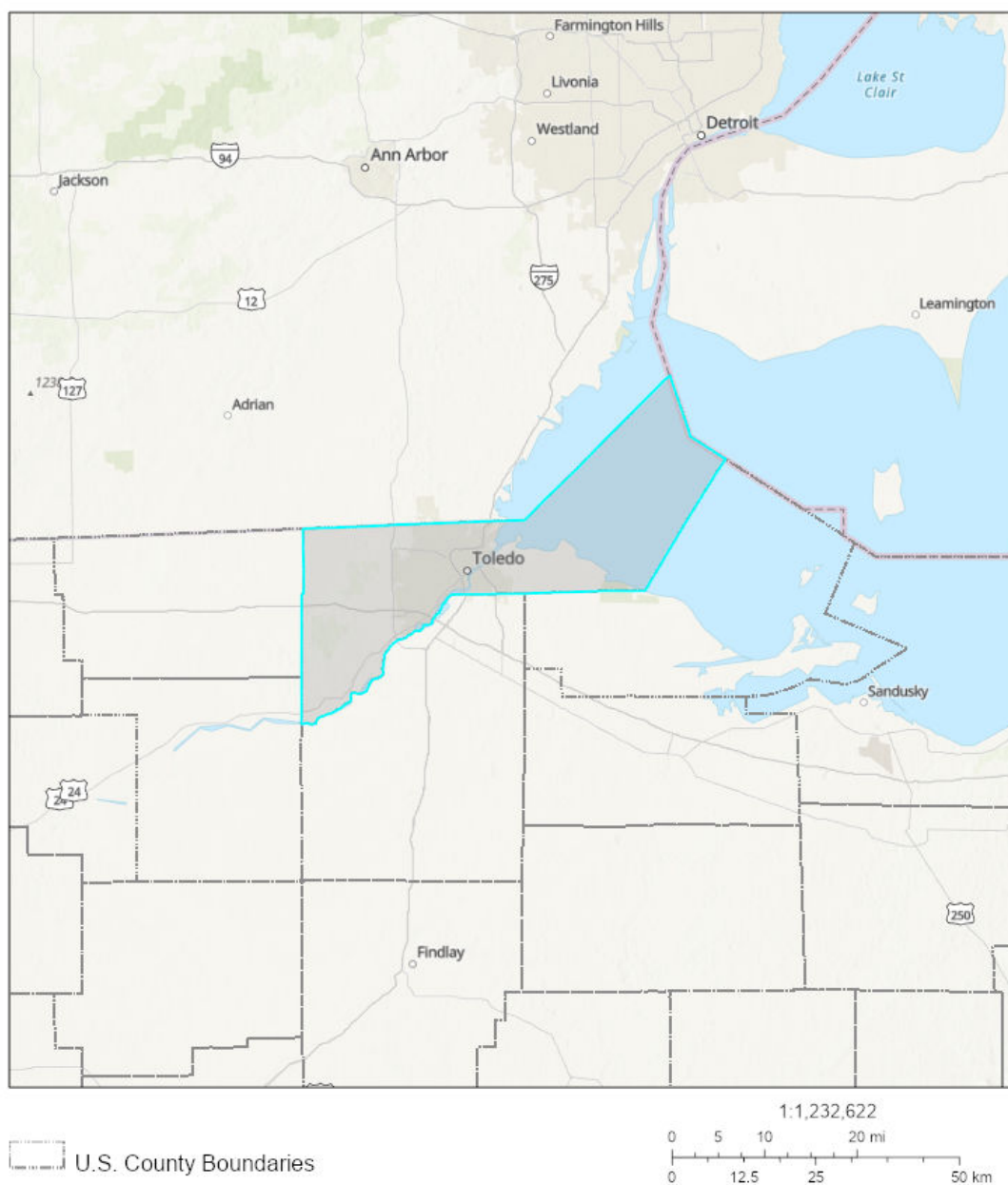
Lakes and Ponds

#	Name	Description	Area(acres)
1	<i>No Data</i>	Lake/Pond: Hydrographic Category = Perennial	544.40
2	Oberlin Reservoir	Lake/Pond: Hydrographic Category = Perennial	50.62
3	Kipton Reservoir	Lake/Pond: Hydrographic Category = Perennial	20.85
4	Firelands Boy Scout Lake	Lake/Pond: Hydrographic Category = Perennial	19.47
5	Clare Mar Camp Lake	Lake/Pond: Hydrographic Category = Perennial	14.24
6	Ponderosa Pines Lake	Lake/Pond: Hydrographic Category = Perennial	14.11
7	Lake Haven Estates Reservoir	Lake/Pond: Hydrographic Category = Perennial	11.65
8	Brentwood Lake	Lake/Pond: Hydrographic Category = Perennial	11.28
9	Taylor Lake	Lake/Pond: Hydrographic Category = Perennial	11.06
10	Ukranian Youth Camp Lake	Lake/Pond: Hydrographic Category = Perennial	9.90
11	Wyleswood Lake	Lake/Pond: Hydrographic Category = Perennial	6.88

Area of Interest (AOI) Information

Area : 381,356.66 acres

Aug 4 2020 10:17:52 Central Daylight Time



Lucas County, Ohio

Summary

Name	Count	Area(acres)	Length(mi)
Local EOC	1	N/A	N/A
Public Health Departments	1	N/A	N/A
County Contacts	1	381,356.66	N/A
State Contacts	1	381,356.66	N/A
Major Cities and Towns	11	N/A	N/A
Tribal Lands	0	0	N/A
Tribal Lands (Cont'd)	0	0	N/A
Hospitals	14	N/A	N/A
Hospitals (Cont'd)	14	N/A	N/A
Urgent Care Facilities	4	N/A	N/A
Water Intakes	11	N/A	N/A
Water Intakes (Cont'd)	11	N/A	N/A
Wastewater Treatment Facilities	6	N/A	N/A
Special Designated Areas	8	6,426.88	N/A
Special Designated Areas (Cont'd)	8	6,426.88	N/A
Managed Lands	24	10,864.46	N/A
Managed Lands (Cont'd)	24	10,864.46	N/A
Other Environmentally Sensitive Areas	1	32.31	N/A
Other Environmentally Sensitive Areas (Cont'd)	1	32.31	N/A
Historic Places	0	N/A	N/A
Archaeological Sites	0	0	N/A
Threatened and Endangered Species	9	3,432,209.98	N/A
Aboveground Storage Tanks	15	N/A	N/A
Aboveground Storage Tanks (Cont'd)	15	N/A	N/A
Hazardous Materials Storage	173	N/A	N/A
Hazardous Materials Storage (Cont'd)	173	N/A	N/A
Facility Response Plan (FRP) Facilities	14	N/A	N/A
Risk Management Plan (RMP) Facilities	25	N/A	N/A
Railroads	179	N/A	154.99
Petroleum Pipelines	42	N/A	133.08
Oil and Natural Gas Pipelines	67	N/A	286.65
Marinas	25	N/A	N/A
Boat Access	14	N/A	N/A
Navigational Locks and Dams	0	N/A	N/A
Non-navigational Dams	20	N/A	N/A
Rivers and Streams	14	N/A	120.87
Lakes and Ponds	117	1,297.06	N/A

Response Strategies	0	N/A	N/A
Response Strategies (Cont'd)	0	N/A	N/A
Response Strategies (Cont'd)	0	N/A	N/A

Local EOC

#	Name	Address	City	Phone	Has Generator	Directions	Count
1	LUCAS COUNTY EMERGENCY MANAGEMENT AGENCY	2144 MONROE STREET	TOLEDO	419-213-6503	Y	<i>No Data</i>	1

Public Health Departments

#	Name	Address	City	Phone	Website	Count
1	TOLEDO LUCAS COUNTY HEALTH DEPARTMENT	635 NORTH ERIE STREET	TOLEDO	419-213-4100	<i>No Data</i>	1

County Contacts

#	County	Point of Contact	Emergency Management Phone	LEPC Chair	LEPC Phone	Local Health Department Phone	Area(acres)
1	Lucas, Ohio	Michelle Hughes-Tucker	419-936-3550	Michelle Hughes-Tucker	419-936-3550	419-213-4100	381,356.66

State Contacts

#	State Emergency Management Phone	24-hr Emergency Management Phone	State Health Department Phone	Homeland Security	Area(acres)
1	614-889-7150	614-224-0946 (in state)	614-466-3543	614-387-6171	381,356.66

Major Cities and Towns

#	Name	Population	Elevation (Feet)	Count
1	Harbor View	123	581	1
2	Maumee	14286	633	1
3	Oregon	20291	604	1
4	Ottawa Hills	4517	604	1
5	Toledo	287208	610	1
6	Sylvania	18965	666	1
7	Berkey	237	702	1
8	Holland	1764	636	1
9	Waterville	5523	614	1
10	Whitehouse	4149	653	1
11	Neapolis	423	669	1

Hospitals

#	Name	City	Count
1	BAY PARK COMMUNITY HOSPITAL	OREGON	1
2	FLOWER HOSPITAL	SYLVANIA	1
3	REGENCY HOSPITAL OF TOLEDO	SYLVANIA	1
4	MERCY ST ANNE HOSPITAL	TOLEDO	1
5	ARROWHEAD BEHAVIORAL HEALTH	MAUMEE	1
6	PROMEDICA WILDWOOD ORTHOPEDICA AND SPINE HOSPITAL	TOLEDO	1
7	REHABILITATION HOSPITAL OF NORTHWEST OHIO LLC	TOLEDO	1
8	ST LUKE'S HOSPITAL	MAUMEE	1
9	NORTHWEST OHIO PSYCHIATRIC HOSPITAL	TOLEDO	1
10	MERCY ST CHARLES HOSPITAL	OREGON	1
11	MERCY ST VINCENT MEDICAL CENTER	TOLEDO	1
12	TOLEDO HOSPITAL THE	TOLEDO	1
13	UNIVERSITY OF TOLEDO MEDICAL CENTER	TOLEDO	1
14	ADVANCED SPECIALTY HOSPITAL OF TOLEDO	TOLEDO	1

Hospitals (Cont'd)

#	Name	City	Trauma Level	Helipad	Number of Beds	Owner	Count
1	BAY PARK COMMUNITY HOSPITAL	OREGON	NOT AVAILABLE	Y	91	NON-PROFIT	1
2	FLOWER HOSPITAL	SYLVANIA	NOT AVAILABLE	Y	559	NON-PROFIT	1
3	REGENCY HOSPITAL OF TOLEDO	SYLVANIA	NOT AVAILABLE	N	45	PROPRIETARY	1
4	MERCY ST ANNE HOSPITAL	TOLEDO	NOT AVAILABLE	N	128	NON-PROFIT	1
5	ARROWHEAD BEHAVIORAL HEALTH	MAUMEE	NOT AVAILABLE	N	48	NOT AVAILABLE	1
6	PROMEDICA WILDWOOD ORTHOPEDICA AND SPINE HOSPITAL	TOLEDO	NOT AVAILABLE	N	42	NON-PROFIT	1
7	REHABILITATION HOSPITAL OF NORTHWEST OHIO LLC	TOLEDO	NOT AVAILABLE	N	-999	PROPRIETARY	1
8	ST LUKE'S HOSPITAL	MAUMEE	NOT AVAILABLE	Y	315	NON-PROFIT	1
9	NORTHWEST OHIO PSYCHIATRIC HOSPITAL	TOLEDO	NOT AVAILABLE	N	-999	GOVERNMENT - STATE	1
10	MERCY ST CHARLES HOSPITAL	OREGON	LEVEL III	Y	410	NON-PROFIT	1
11	MERCY ST VINCENT MEDICAL CENTER	TOLEDO	LEVEL I	Y	568	NON-PROFIT	1
12	TOLEDO HOSPITAL THE	TOLEDO	LEVEL I	Y	792	NON-PROFIT	1
13	UNIVERSITY OF TOLEDO MEDICAL CENTER	TOLEDO	LEVEL I	Y	319	GOVERNMENT - STATE	1
14	ADVANCED SPECIALTY HOSPITAL OF TOLEDO	TOLEDO	NOT AVAILABLE	N	40	PROPRIETARY	1

Urgent Care Facilities

#	Name	Address	Address2	City	Phone	Directions	Count
1	AIRPORT URGENT CARE	5542 AIRPORT HIGHWAY	<i>No Data</i>	TOLEDO	419-865-6522	N SIDE OF AIRPORT HWY ABOUT .2 MI W OF GREENRIDGE DR.	1
2	ALEXIS INDUSTRIAL MEDICAL CLINIC	1155 EAST ALEXIS ROAD	<i>No Data</i>	TOLEDO	419-726-6500	NW CORNER OF E ALEXIS RD AND BENORE RD.	1
3	OREGON URGENT CARE AND FAMILY PRACTICE	3232 NAVARRE AVENUE	<i>No Data</i>	OREGON	419-691-0636	S SIDE OF NAVARRE AVE ABOUT .2 MI W OF S COY RD	1
4	NORTHWEST OHIO URGENT CARE	1015 CONANT STREET	<i>No Data</i>	MAUMEE	419-891-0525	ABOUT .10 MILES NORTH OF ILLINOIS AVE ON THE WEST SIDE OF CONANT ST.	1

Water Intakes

#	Name	Waterbody	Count
1	Reno Beach/Howard Farms Cons. Dist.	Other	3
2	Isaac Ludwig Mill	Maumee River	2
3	Intake Swan Creek	Swan Creek	1
4	Intake Reservoir	Swanton Reservoir	1
5	Oregon City Lake Erie Intake	Lake Erie	1
6	Toledo City Lake Erie Intake	Lake Erie	1
7	BP Husky Refining, LLC	Maumee Bay	1
8	FE-Bayshore Electric Generating Station	Maumee Bay	1

Water Intakes (Cont'd)

#	Name	Waterbody	Water Use	Intake Info	Location	Comments	Count
1	Reno Beach/Howard Farms Cons. Dist.	Other	Other	3 intakes	<i>No Data</i>	<i>No Data</i>	3
2	Intake Swan Creek	Swan Creek	Public Water Supply	2 intakes	<i>No Data</i>	<i>No Data</i>	1
3	Intake Reservoir	Swanton Reservoir	Public Water Supply	2 intakes	<i>No Data</i>	<i>No Data</i>	1
4	Oregon City Lake Erie Intake	Lake Erie	Public Water Supply	1 intake; 16 ft deep	1.5 Miles from shore, near Dyke Rd & Coolie Rd	intake line is 48" in diameter	1
5	Toledo City Lake Erie Intake	Lake Erie	Public Water Supply	1 intake, 108" diameter	About 2 miles offshore	<i>No Data</i>	1
6	BP Husky Refining, LLC	Maumee Bay	Industrial	Intake Port Depth 18.5 ft	Intake is in the Maumee Bay, north of the facility	Intake Capacity = 72 MGD	1
7	Isaac Ludwig Mill	Maumee River	Other	2 intakes; 10 ft deep	300 feet west of the intersection of State Rt. 578 and US Rt. 24 on the north bank of the Maumee R*	<i>No Data</i>	1
8	Isaac Ludwig Mill	Maumee River	Other	2 intakes; 10 ft deep	300 feet west of the intersection of State Rt. 578 and US Rt. 24 on the north bank of the Maumee R*	Issac Ludwig Mill is operated by Metroparks Toledo Area, Providence Metropark.	1
9	FE-Bayshore Electric Generating Station	Maumee Bay	Power Generation	1 intake	On Maumee Bay in Oregon, approx. 6 Miles east of Toledo.	<i>No Data</i>	1

Wastewater Treatment Facilities

#	Name	Address	City	Waterbody	Count
1	TOLEDO BAY VIEW PARK WWTP	3900 N SUMMIT ST BLDG 1	TOLEDO	Maumee River	2
2	OREGON WWTP	4657 DUPONT RD	OREGON	Maumee River	2
3	MAUMEE RIVER WWTP	5758 N RIVER RD	WATERVILLE	Maumee River	2

Special Designated Areas

#	Name	City	Area(acres)
1	Oak Openings (Toledo)	Swanton	3,700.21
2	Maumee State Scenic & Recreational River	Perrysburg	1,005.37
3	Kitty Todd Preserve	Swanton	581.24
4	Wabash-Cannonball Trail	N/A	390.97
5	Irwin Prairie	Frankfort	223.12
6	Audubon Islands	Maumee	191.71
7	Campbell	Monclova	178.44
8	Island 18	Grassy Island	155.83

Special Designated Areas (Cont'd)

#	Name	City	Category	Waterbody	Location	Comments	Area(acres)
1	Oak Openings (Toledo)	Swanton	Nature Preserve	Swan Creek; Gale Run; Ai Creek	Located generally N of Maumee State Forest and W of Toledo Express Airport. Accessible from SR 2 and SR 64.	Last remnants of Great Black Swamp. Extremely rare remnants of Oak Savanna and Sand Barrens.	3,700.21
2	Maumee State Scenic & Recreational River	Perrysburg	Scenic & Recreation River	Maumee River	Maumee River from Indiana-Ohio state line to SR 20-25 bridge at Perrysburg/Maumee.	The upper regions of the river are designated as scenic, while the lower region of the river are designated for recreational use.	1,005.37
3	Kitty Todd Preserve	Swanton	Nature Preserve	Wiregrass Ditch	Property roughly bounded by Shaffer, Rabb, Angola, and Irwin Roads.	Globally rare plant communities, including Black Oak Savanna and wet prairie in addition to 80+ state listed rare species. FAX: 419-867-8049	581.24
4	Wabash-Cannonball Trail	N/A	Private Conservation Land	Swan Creek	63 mile multi-use recreational trail in NW Ohio	<i>No Data</i>	390.97
5	Irwin Prairie	Frankfort	Nature Preserve	none	Located in Lucas County, ~10 miles W of Toledo. From I-475/US Route 23, follow US Route 20 W approximately 3 miles to Centennial Road; S about 1 mile to Bancroft Street; and then W on Bancroft street to the preserve entrance	Fee	223.12
6	Audubon Islands	Maumee	Nature Preserve	Maumee River	Ewing and adjacent islands located in the Maumee River between Maumee and Perrysburg.	Designated State Nature Preserve. Nesting and wildlife habitat with meadows and tallgrass prairie, mature floodplain woodland.	191.71
7	Campbell	Monclova	Nature Preserve	none	SW corner of Crissey Rd & I-80	Fee	178.44
8	Island 18	Grassy Island	Miscellaneous Land	Maumee Bay	Island at the mouth of the Maumee River, in the Maumee Bay	<i>No Data</i>	155.83

Managed Lands

#	Name	City	Area(acres)
1	Ottawa	Oak Harbor	2,049.07
2	Cedar Point National Wildlife Refuge	Oregon	1,915.55
3	Maumee Bay	Oregon	1,413.10
4	Pearson Metropark	Oregon	624.69
5	Wildwood Preserve Metropark	Toledo	567.73
6	Secor Metropark	Berkey	565.27
7	Metzger Marsh	Curtice	550.77
8	Swan Creek Metropark	Toledo	415.51
9	Mallard Club Marsh	Oregon	397.86
10	Side Cut Metropark	Maumee	381.73
11	Missionary Island	N/A	299.61
12	Blue Creek Conservation Area	Whitehouse	245.22
13	Bend View/Canal Lands Metropark	Waterville	209.80
14	Fallen Timbers Battlefield National Historical Site	Maumee	191.77
15	Maumee	Swanton	184.26
16	Magee Marsh	Oak Harbor	164.63
17	Providence Metropark	Grand Rapids	163.30
18	Camp Miakonda	Toledo	152.83
19	University / Parks	N/A	141.01
20	Crane Creek	Oregon	78.17
21	West Sister Island Wilderness	Martin	77.48
22	Farnsworth Metropark	Waterville	48.62
23	Lanker	Grand Rapids	26.45
24	Buttonwood/Betty C. Black	Perrysburg	0.04

Managed Lands (Cont'd)

#	Name	City	Category	Waterbody	Location	Comments	Area(acres)
1	Ottawa	Oak Harbor	National Wildlife Refuge	Lake Erie	Adjacent to Magee Marsh Wildlife area.	Unknown	2,049.07
2	Cedar Point National Wildlife Refuge	Oregon	National Wildlife Refuge	Lake Erie	Located at northern end of Cedar Point. Accessible from SR 2 and Cedar Point Rd. Adjacent to Mallard State Wildlife Area and West of Toledo and Oregon Water Intakes.	Unknown	1,915.55
3	Maumee Bay	Oregon	State Park	Lake Erie	<i>No Data</i>	Fee	1,413.10
4	Pearson Metropark	Oregon	Recreation Area	unnamed ponds	<i>No Data</i>	Remnant of Old Black Swamp. Half of park developed for recreation.	624.69
5	Wildwood Preserve Metropark	Toledo	Park	Ten Mile Creek; Ottawa River	N of Central Avenue, South of I-475, West of Corey Road, East of Railroad tracks.	Upland forest, deep ravines, meadows, tallgrass prairie remnants. High recreational use	567.73
6	Secor Metropark	Berkey	Recreation Area	none	Six miles W of I-475	Fee	565.27
7	Metzger Marsh	Curtice	Wildlife Management Area	Lake Erie; Ward Canal	Bono Road provides access to the area from State Route 2, less than 1/2 mile E of Bono.	Fee	550.77
8	Swan Creek Metropark	Toledo	Park	Swan Creek	Bordered by Airport Hwy., Eastgate Rd., Glendale Rd., and Byrne Rd. Swan Creek bisects the property W to east.	Several very nice small oxbow lakes adjacent to Swan Creek. Very diverse plant and animal community.	415.51
9	Mallard Club Marsh	Oregon	Wildlife Management Area	Lake Erie	The area can be reached from State Route 2, by traveling two miles N on either Cousino Road or Decant Road.	Unknown	397.86
10	Side Cut Metropark	Maumee	Recreation Area	Maumee River; Silver Lake	<i>No Data</i>	Fee	381.73
11	Missionary Island	N/A	Wildlife Management Area	Maumee River	Set of islands in the Maumee River, by the Farnsworth Park Access Ramp in Lucas County	Fee	299.61
12	Blue Creek Conservation Area	Whitehouse	Recreation Area	Blue Creek; Mosquito	Waterville-Neapolis Rd & Schadel Rd intersection	Fee	245.22

13	Bend View/Canal Lands Metropark	Waterville	Park	Maumee River	N bank of Maumee River between River and SR 24. Southwest of Village of Waterville.	Access to Missionary Island.	209.80
14	Fallen Timbers Battlefield National Historical Site	Maumee	Recreation Area	none	Wabash Cannonball & Jerome Rd	Fee	191.77
15	Maumee	Swanton	State Forest	Blue Creek	Located in Tri-county area of Lucas, Henry, and Fulton. Adjacent to Oak Openings Metropark. Accessible from SR 2.	Property includes Seed Orchard, Arboretum, Migrant Center, remnants of Black Swamp. Red, Bur, White, Swamp White Oaks, Flowering Dogwood.	184.26
16	Magee Marsh	Oak Harbor	Wildlife Management Area	Lake Erie	17 miles W of Port Clinton on State Route 2, and 10 miles N of Oak Harbor on State Route 19.	Unknown	164.63
17	Providence Metropark	Grand Rapids	Park	Maumee River	N bank of Maumee River, N and S of SR 578 bridge. Includes slackwater pool above Providence Dam.	Restored water powered grain mill. Historic site of town of Providence. Section of Miami and Erie Canal restored with Canal Boat and operating locks.	163.30
18	Camp Miakonda	Toledo	Recreation Area	Lake Sawyer; Ottawa River	<i>No Data</i>	<i>No Data</i>	152.83
19	University / Parks	N/A	Trail	none	Stretches from the University of Toledo campus to King Road in Sylvania Township	Fee	141.01
20	Crane Creek	Oregon	State Park	Crane Creek; Lake Erie	<i>No Data</i>	<i>No Data</i>	78.17
21	West Sister Island Wilderness	Martin	National Wildlife Refuge	Lake Erie	Island in Lake Erie	Fee	77.48
22	Farnsworth Metropark	Waterville	Park	Maumee River	Bordered by River Road (US 24) and the Maumee River. Adjacent to Missionary Islands Wildlife Area on W bank of the Maumee.	Access to Missionary Island.	48.62
23	Lanker	Grand Rapids	Wildlife Management Area	Maumee River	N of Providence Metropark on Jeffers Rd.	<i>No Data</i>	26.45

24	Buttonwood/Betty C. Black	Perrysburg	Recreation Area	Maumee River	Located on Hull Prairie Road and the Maumee River, just N of River Road (a.k.a. State Route 65).	Buttonwood is an extremely popular fishing location during the annual spring Walleye and White Bass Migration (mid-March through May).	0.04
----	---------------------------	------------	-----------------	--------------	--	--	------

Other Environmentally Sensitive Areas

#	Name	City	Area(acres)
1	Otter Creek Wetland	Oregon City	32.31

Other Environmentally Sensitive Areas (Cont'd)

#	Name	City	Category	Waterbody	Location	Comments	Area(acres)
1	Otter Creek Wetland	Oregon City	Important Aquatic Habitat	Otter Creek; Maumee River; Maumee Bay	<i>No Data</i>	Railroad; wetland is contiguous and contains some upland; point represents portion of wetland not recognized by OWI; industrial development exists	32.31

Threatened and Endangered Species

#	Species	Status	Habitat	Area(acres)
1	Indiana bat	Endangered	Hibernacula = Caves and mines;	381,356.66
2	Northern long-eared bat	Threatened	Hibernates in caves and mines - swarming in surrounding wooded areas in autumn. During late spring and summer roosts and forages in upland forests.	381,356.66
3	Kirtland's warbler	Endangered	Kirtland's warblers are known to migrate along the Lake Erie shoreline counties (Ashtabula, Cuyahoga, Erie, Lake, Lorain, Lucas, Ottawa, Sandusky counties) through Ohio in late April-May and late August-early October.	381,356.66
4	Piping plover	Endangered	Beaches along shorelines of the Great Lakes	381,356.66
5	Red Knot	Threatened	Present in Ohio during spring and fall migration	381,356.66
6	Eastern massasauga	Threatened	Wetlands and adjacent uplands	381,356.66
7	Karner blue butterfly	Endangered	Pine barrens and oak savannas on sandy soils and containing wild lupines (<i>Lupinus perennis</i>), the only known food plant of larvae.	381,356.66
8	Rayed bean	Endangered	Smaller, headwater creeks, but they are sometimes found in large rivers	381,356.66
9	Eastern prairie fringed orchid	Threatened	Mesic to wet prairies and meadows	381,356.66

Aboveground Storage Tanks

#	Name	City	Count
1	Toledo Refining - Oregon	Oregon	1
2	CITGO - Toledo Terminal	Oregon	1
3	BP Products NA - Toledo Refinery	Oregon	1
4	Buckeye - West Toledo Terminal	Toledo	1
5	Toledo Terminal	Toledo	1
6	Sunoco - Toledo Terminal	Toledo	1
7	GM Toledo Plant	Toledo	1
8	Asphalt Materials - Oregon Plant	Oregon	1
9	Delta Fuels - Toledo	Toledo	1
10	Shelly - Toledo Terminal	Toledo	1
11	Westway - Toledo Terminal	Toledo	1
12	Marathon - Oregon Light Products Terminal	Oregon	1
13	Toledo Refining - Marine & Hocking Valley	Toledo	1
14	Toledo Refining - No. 2 Tank Farm	Oregon	1
15	Seneca Petroleum - Front Street Acme Station	Toledo	1

Aboveground Storage Tanks (Cont'd)

#	Name	City	Products	Oil Volume	Oil Tanks	Comments	Count
1	Toledo Refining - Oregon	Oregon	Gasoline, crude oil, jet fuel, diesel	56777675	50	Toledo Refining Co.	1
2	CITGO - Toledo Terminal	Oregon	Gasoline, LS & HS Diesel, Kerosene, Racing Fuel	48996539	27	<i>No Data</i>	1
3	BP Products NA - Toledo Refinery	Oregon	Gasoline, Aviation Fuel, Diesel, Asphalt, Kerosene, Decanted Oil, Crude, Gas Oil, Jet Fuel	86563719	148	<i>No Data</i>	1
4	Buckeye - West Toledo Terminal	Toledo	Gasoline, Diesel, Jet-A, Aviation Gas, Kerosene	5638643	26	<i>No Data</i>	1
5	Toledo Terminal	Toledo	Petroleum Products	10896259	19	Arc Terminal Holdings, LLC	1
6	Sunoco - Toledo Terminal	Toledo	ULSD, Jet Fuel, CBOB, Ethanol, PBOB	4204000	9	<i>No Data</i>	1
7	GM Toledo Plant	Toledo	Petroleum Products	0	0	<i>No Data</i>	1
8	Asphalt Materials - Oregon Plant	Oregon	Asphalt-cutback, emul, multi, #1 & 2 Oils, Tall Oil	4105662	54	Asphalt Materials, Inc.	1
9	Delta Fuels - Toledo	Toledo	Gasoline, Diesel, Ethanol	11150791	12	Delta Fuels Of Ohio	1
10	Shelly - Toledo Terminal	Toledo	Petroleum Products	11620000	50	Shelly Liquid Division	1
11	Westway - Toledo Terminal	Toledo	Petroleum Products, solvents, Veg Oils, Caustic	5250958	13	Potential for Marine Transfer but does not currently utilize method of transfer.	1
12	Marathon - Oregon Light Products Terminal	Oregon	Gasoline, Distillates, Trans mix, Additives, Ethanol	9827501	16	<i>No Data</i>	1
13	Toledo Refining - Marine & Hocking Valley	Toledo	Petroleum Products	5593014	3	Toledo Refining Co. - See mailing address	1
14	Toledo Refining - No. 2 Tank Farm	Oregon	Gasoline, crude oil, jet fuel, diesel	152303043	35	<i>No Data</i>	1
15	Seneca Petroleum - Front Street Acme Station	Toledo	Petroleum Products	5848550	4	<i>No Data</i>	1

Hazardous Materials Storage

#	Name	City	Count
1	Omnisource Corporation	Toledo	3
2	Canberra Corporation	Toledo	2
3	Csxt Toledo, OH Docks	Oregon	2
4	Ohio Bell Telephone Company D/B/A/ AT&T Ohio	Toledo	2
5	Oregon Wastewater Treatment Plant	Oregon	2
6	Pepsi Beverages Company	Toledo	2
7	Sunbelt Rentals Pc #322	Toledo	2
8	Airgas USA LLC Toledo Enterprise	Toledo	1
9	Al's Polishing Shop Inc.	Toledo	1
10	American Airlines - Tol - Toledo, Oh	Swanton	1
11	American Metal Cleaning, Inc	Toledo	1
12	American Metal Cleaning, Inc.	Toledo	1
13	856280-Crown Castle-Toledo - 4115	Toledo	1
14	Alro Steel Corporation - Toledo (T2)	Toledo	1
15	Antonio Sofo And Sons Importing Co.	Toledo	1
16	Arclin Usa, LLC	Toledo	1
17	Associated Spring Raymond	Maumee	1
18	Aramark Uniform And Career Apparel, Inc	Toledo	1
19	AT&T - L53149	Toledo	1
20	AT&T - Oh7550	Whitehouse	1
21	AT&T Interstate Division (Reg)	Whitehouse	1
22	Axalta Coating Systems, LLC-Toledo Plant	Toledo	1
23	B.P. Husky Refining LLC-Toledo Refinery	Oregon	1
24	Battery Wholesale	Toledo	1
25	Berkey Farm Center	Berkey	1
26	Betco Corporation - Plant #1	Toledo	1
27	Bp-Husky Refining LLC - Toledo Refinery	Oregon	1
28	Brent Industries, Inc.	Toledo	1
29	Centurylink	Toledo	1
30	Centurylink	Waterville	1
31	Centurylink Communications	Toledo	1
32	Chempace Corporation	Toledo	1
33	Chemtrade Logistics	Oregon	1
34	Chemtrade Solutions LLC	Toledo	1
35	Chrysler-Fca Uc-Toledo Assembly Complex	Toledo	1
36	Coca-Cola Refreshments Usa, Inc.	Toledo	1
37	Centurylink Communications - Toledo Pop	Toledo	1
38	Centurylink Communications - Toledo Ti	Toledo	1
39	Comfort Line Ltd	Toledo	1
40	Costco Wholesale #1007	Toledo	1
41	Crown Castle-Toledo 4115	Toledo	1

42	Crown Food Packaging	Toledo	1
43	Crown Lift Trucks	Maumee	1
44	Cvs-Omnicare Distribution Center	Toledo	1
45	Dana Automotive Systems Group, LLC	Maumee	1
46	Dana Limited, LLC	Maumee	1
47	Dr Pepper Snapple Group (Toledo)	Toledo	1
48	Erie Steel Treating, Ltd	Toledo	1
49	Falor Farm Center	12078 Grand Rapids Road	1
50	Falor Farm Service	Grand Rapids	1
51	Fca Us LLC; Toledo Assembly Complex	Toledo	1
52	First Energy - Allen Junction Sub	Sylvania	1
53	First Energy - Bayshore Plant/Bayshore Sub	Oregon	1
54	First Energy - Sun Oil Sub	Oregon	1
55	First Energy Generation Corp.	Oregon	1
56	Frontier Communications	Sylvania	1
57	Costco Wholesale (1007)	Toledo	1
58	Frontier Communications Sylvania Co	Sylvania	1
59	Frontier Communications Sylvania King Road	Sylvania	1
60	Frontier Communications Sylvania Mccord Co	Sylvania	1
61	Frontier Communications Sylvania Sadalia Road	Sylvania	1
62	Frostbite	Toledo	1
63	General Motors	Toledo	1
64	Global Chemical Resources	Toledo	1
65	Global Chemical Resources, Inc. - Nebraska	Toledo	1
66	Grand Aire	Swanton	1
67	Ha International, LLC Toledo Ohio Facility	Toledo	1
68	Hale Chrome Services	Toledo	1
69	Hammill Manufacturing	Maumee	1
70	Hammill Manufacturing Company	Maumee	1
71	Hearn Plating Company Ltd.	Toledo	1
72	Home Depot #3801	Toledo	1
73	Home Depot #3807	Toledo	1
74	Home Depot #3848	Toledo	1
75	Honeybaked Foods, Inc.	Holland	1
76	Industrial Fumigant	Toledo	1
77	J.M. Smucker LLC	Toledo	1
78	Holland 86X Co Ess - L51112	Holland	1
79	Johns-Manville Plant #1	Waterville	1
80	Johnson Controls Battery Group, Inc. (Jcbgi) - Toledo	Holland	1

81	Johnson Controls Power Solutions-Toledo Plant	Holland	1
82	Linde Gas	Oregon	1
83	Linde Gas N.A. Toledo H2 Plant	Oregon	1
84	Lucas County Water Resource Recovery Facility	Waterville	1
85	Maumee River Wastewater Treatment Plant	Waterville	1
86	Mci-(Tolroh)	Toledo	1
87	Mci-(Tolwoh)	Toledo	1
88	Metal Forming & Coining Corp.	Maumee	1
89	Mobis North America, LLC - Ohio Plant	Toledo	1
90	Mondelez Global LLC-Toledo, Ohio, Flour Mill	Toledo	1
91	Moore Chrome Products	Sylvania	1
92	Kuka Toledo Production Operations	Toledo	1
93	Level 3 Communications - Toledo - Toleoh01	Toledo	1
94	Level 3 Communications - Toledo - Toleoh11	Toledo	1
95	Level 3 Communications - Toledo - Toleohbr	Toledo	1
96	Maumee 893 Co Ess - L51111	Maumee	1
97	Maumee Retail Distribution Center	Maumee	1
98	Mci- Tolroh (Vzb- Ohtolroh)	Toledo	1
99	Mci- Tolwoh (Vzb- Ohtolwoh)	Toledo	1
100	Ohio Bell Telephone Company	Holland	1
101	Ohio Bell Telephone Company -AT&T Ohio	Toledo	1
102	Ohio Bell Telephone Company D/B/A AT&T Ohio	Holland	1
103	Ohio Bell Telephone Company D/B/A AT&T Ohio	Maumee	1
104	Ohio Bell Telephone Company D/B/A AT&T Ohio	Toledo	1
105	Ohio Bell Telephone Company D/B/A Att Ohio	Toledo	1
106	Ohio Bell Telephone Company D/B/A Att Ohio	Whitehouse	1
107	Ohio Bell Telephone Company D/B/A/ Att Ohio	Toledo	1
108	Ohio Bell Telephone Company-AT&T Ohio	Oregon	1
109	Ohl	Toledo	1
110	Omnisource Corporation - Advanced Metal Recovery Facility	Toledo	1
111	Oregon Clean Energy Center	Oregon	1
112	Oregon Water Treatment Plant	Oregon	1
113	Parker Hannifin Corporation - Psc07	Waterville	1
114	Perstorp Polyols, Inc.	Toledo	1
115	Praxair Distribution Inc.	Toledo	1

116	Presentation Record	Toledo	1
117	Print Xcel	Toledo	1
118	Rexam Beverage Can Americas (Frmr Am Ntl Can)	Whitehouse	1
119	Sam'S Club #8139	Holland	1
120	Sem-Com Co. Inc.	Toledo	1
121	Spartan Chemical Company, Inc.	Maumee	1
122	T.E.A.M. Systems Inc	Toledo	1
123	Teledyne Continental Motors	Toledo	1
124	Telesystem, Network Operations Center	Toledo	1
125	Tembec Btlr	Toledo	1
126	Tembec Btlr Inc.	Toledo	1
127	The Andersons Lawn Products Division	Toledo	1
128	The Andersons Maumee Retail Distribution Center	Maumee	1
129	The Andersons, Inc. - Maumee Complex; Ag Fert	Maumee	1
130	The Andersons, Inc. @ Willis Day	Toledo	1
131	The Home Depot Store #3801	Toledo	1
132	The Home Depot Store #3807	Toledo	1
133	The Industrial Fumigant Company, LLC	Toledo	1
134	Thyssenkrupp-Tkis Alexis Road	Toledo	1
135	Tkis-Alexis Road	Toledo	1
136	Toledo Business Technology Center (AT&T)	Toledo	1
137	Toledo Refining Co. (Formerly Sunoco)	Oregon	1
138	Toledo Terminaling Company LLC - Tank Farm #2	Oregon	1
139	Toledo Wastewater Treatment Plant (Summit)	Toledo	1
140	Toledo Water Treatment Plant (Collins Park)	Toledo	1
141	United States Postal Service	Toledo	1
142	Veolia Water North America Operating Services, Central LLC	Oregon	1
143	Verizon Wireless-Mudd Hens	Toledo	1
144	Westrock Commercial, LLC - Coining	Toledo	1
145	Windstream Paetec Mcleodusa Toledo	Toledo	1
146	Yazaki North America, Inc. Toledo Office	Toledo	1
147	The Home Depot Store #3848	Toledo	1
148	The Ohio Bell Telephone Company - L66309	Holland	1
149	Toledo 241 Co Ess - L53121	Toledo	1
150	Toledo 476 Co Ess - L51149	Toledo	1
151	Toledo 536 Co/Jeffrs - L51103	Toledo	1
152	Toledo 691 Co Ess - L53113	Oregon	1
153	Toledo 726 Co/Randol - L53107	Toledo	1

154	Toledo Business Technology Center - L53163	Toledo	1
155	Toledo Evergreen Co/ - L51109	Toledo	1
156	Toledo Greenwood 472 - L51101	Toledo	1
157	Toledo Tank Wash	Toledo	1
158	Verizon Wireless Maumee Msc (6233416)	Maumee	1
159	Verizon Wireless Mudd Hens - New Build (20947116)	Toledo	1
160	Waterville, OH Central Office	Waterville	1
161	Whitehouse 877 Co - L51117	Whitehouse	1
162	Ohio Air National Guard	Swanton	1
163	Sam's Club #8139	Holland	1
164	Westrock Commercial, LLC Jackman	Toledo	1
165	AT&T - Ohl680	Swanton	1

Hazardous Materials Storage (Cont'd)

#	Name	City	Contact Phone	Materials/CAS	Count
1	Canberra Corporation	Toledo	(800) 832-8992	7664-93-9	2
2	Csxt Toledo, OH Docks	Oregon	N/A	7664-93-9	2
3	Ohio Bell Telephone Company D/B/A/ AT&T Ohio	Toledo	N/A	7664-93-9	2
4	Omnisource Corporation	Toledo	(419) 537-9400	7664-93-9	2
5	Oregon Wastewater Treatment Plant	Oregon	(313) 267-8000	7782-50-5	2
6	Pepsi Beverages Company	Toledo	(419) 536-9317	7664-93-9, 7664-41-7	2
7	Sunbelt Rentals Pc #322	Toledo	N/A	7664-93-9	2
8	Airgas USA LLC Toledo Enterprise	Toledo	(419) 666-7155	7446-09-5, 7783-06-4	1
9	Al's Polishing Shop Inc.	Toledo	(419) 476-8857	7664-93-9, 143-33-9	1
10	American Airlines - Tol - Toledo, Oh	Swanton	(800) 572-1611	7664-93-9	1
11	American Metal Cleaning, Inc	Toledo	(419) 255-1828	143-33-9	1
12	American Metal Cleaning, Inc.	Toledo	(419) 255-1828	143-33-9	1
13	856280-Crown Castle-Toledo - 4115	Toledo	N/A	7664-93-9	1
14	Alro Steel Corporation - Toledo (T2)	Toledo	(419) 720-5300	7664-93-9	1
15	Antonio Sofo And Sons Importing Co.	Toledo	(419) 476-3107	7664-93-9, 7664-41-7	1
16	Arclin Usa, LLC	Toledo	(419) 726-5013	50-00-0, 108-95-2, 7664-93-9	1
17	Associated Spring Raymond	Maumee	(800) 872-7732	7664-93-9	1
18	Aramark Uniform And Career Apparel, Inc	Toledo	(419) 464-9466	7664-93-9	1
19	AT&T - L53149	Toledo	N/A	7664-93-9	1
20	AT&T - Oh7550	Whitehouse	N/A	7664-93-9	1
21	AT&T Interstate Division (Reg)	Whitehouse	N/A	7664-93-9	1
22	Axalta Coating Systems, LLC-Toledo Plant	Toledo	(419) 269-9054	107-13-1, 68036-97-5, 7664-93-9	1
23	B.P. Husky Refining LLC-Toledo Refinery	Oregon	N/A	7664-93-9, 29329-71-3, 7783-06-4, Unknown CAS Number, 7664-38-2, 141-43-5, 91790-85-0, 37971-36-1, 5332-73-0, 108-91-8	1
24	Battery Wholesale	Toledo	(419) 478-7137	7664-93-9	1
25	Berkey Farm Center	Berkey	(419) 829-2791	7664-41-7, 10265-92-6, 60-51-5	1
26	Betco Corporation - Plant #1	Toledo	N/A	7722-84-1, 7664-38-2	1
27	Bp-Husky Refining LLC - Toledo Refinery	Oregon	N/A	7664-93-9, 7783-06-4, Unknown CAS Number, 141-43-5, 91790-85-0, 5332-73-0, 108-91-8	1

28	Brent Industries, Inc.	Toledo	(833) 502-0854	8052-41-3	1
29	Centurylink	Toledo	(419) 318-1377	7664-93-9	1
30	Centurylink	Waterville	(419) 318-1377	7664-93-9	1
31	Centurylink Communications	Toledo	N/A	7664-93-9	1
32	Chempace Corporation	Toledo	(419) 535-0101	50-00-0	1
33	Chemtrade Logistics	Oregon	(419) 698-8181	7664-93-9, 7446-09-5, 7783-06-4, 8014-95-7, 7446-11-9, 77-78-1, N770	1
34	Chemtrade Solutions LLC	Toledo	N/A	7664-93-9, 143-33-9, 7697-37-2	1
35	Chrysler-Fca Uc-Toledo Assembly Complex	Toledo	(419) 727-7210	7664-93-9, 12021-95-3, Unknown CAS Number, 102-71-6, 7697-37-2, 111-42-2	1
36	Coca-Cola Refreshments Usa, Inc.	Toledo	N/A	7664-93-9	1
37	Centurylink Communications - Toledo Pop	Toledo	N/A	7664-93-9	1
38	Centurylink Communications - Toledo Ti	Toledo	N/A	7664-93-9	1
39	Comfort Line Ltd	Toledo	(419) 729-8520	7664-93-9	1
40	Costco Wholesale #1007	Toledo	(419) 381-5000	7664-93-9	1
41	Crown Castle-Toledo 4115	Toledo	N/A	7664-93-9	1
42	Crown Food Packaging	Toledo	(419) 727-8201	50-00-0	1
43	Crown Lift Trucks	Maumee	(419) 729-0716	7664-93-9	1
44	Cvs-Omnicare Distribution Center	Toledo	(419) 475-4148	7664-93-9	1
45	Dana Automotive Systems Group, LLC	Maumee	N/A	7664-93-9	1
46	Dana Limited, LLC	Maumee	N/A	7664-93-9	1
47	Dr Pepper Snapple Group (Toledo)	Toledo	(419) 535-0777	7664-93-9	1
48	Erie Steel Treating, Ltd	Toledo	(419) 478-3743	7664-41-7	1
49	Falor Farm Center	12078 Grand Rapids Road	N/A	7664-41-7	1
50	Falor Farm Service	Grand Rapids	N/A	7664-41-7	1
51	Fca Us LLC; Toledo Assembly Complex	Toledo	N/A	7664-93-9, 12021-95-3, Unknown CAS Number, 102-71-6, 7697-37-2, 111-42-2	1
52	First Energy - Allen Junction Sub	Sylvania	N/A	7664-93-9	1
53	First Energy - Bayshore Plant/Bayshore Sub	Oregon	N/A	7664-93-9	1
54	First Energy - Sun Oil Sub	Oregon	N/A	7664-93-9	1
55	First Energy Generation Corp.	Oregon	(419) 877-9272	7664-93-9	1

56	Frontier Communications	Sylvania	(419) 352-5533	7664-93-9	1
57	Costco Wholesale (1007)	Toledo	(419) 381-5000	7664-93-9	1
58	Frontier Communications Sylvania Co	Sylvania	N/A	7664-93-9	1
59	Frontier Communications Sylvania King Road	Sylvania	N/A	7664-93-9	1
60	Frontier Communications Sylvania Mccord Co	Sylvania	N/A	7664-93-9	1
61	Frontier Communications Sylvania Sadalia Road	Sylvania	N/A	7664-93-9	1
62	Frostbite	Toledo	(419) 473-9621	7664-93-9, 7664-41-7, 79-21-0, 57-55-6, 7697-37-2	1
63	General Motors	Toledo	(419) 470-5000	7664-93-9	1
64	Global Chemical Resources	Toledo	(419) 242-1004	7664-39-3	1
65	Global Chemical Resources, Inc. - Nebraska	Toledo	N/A	7664-39-3	1
66	Grand Aire	Swanton	(419) 776-0112	N420	1
67	Ha International, LLC Toledo Ohio Facility	Toledo	(419) 537-0096	50-00-0, Unknown CAS Number	1
68	Hale Chrome Services	Toledo	(419) 244-6451	7664-93-9, 7697-37-2	1
69	Hammill Manufacturing	Maumee	(419) 476-0789	7697-37-2	1
70	Hammill Manufacturing Company	Maumee	(419) 476-0789	7697-37-2	1
71	Hearn Plating Company Ltd.	Toledo	(419) 473-9773	7664-93-9, 143-33-9, 7697-37-2	1
72	Home Depot #3801	Toledo	N/A	7664-93-9	1
73	Home Depot #3807	Toledo	N/A	7664-93-9	1
74	Home Depot #3848	Toledo	N/A	7664-93-9	1
75	Honeybaked Foods, Inc.	Holland	(419) 724-4267	7664-41-7	1
76	Industrial Fumigant	Toledo	(419) 867-0805	74-83-9, 62-73-7, 12057-74-8, 2699-79-8, 20859-73-8	1
77	J.M. Smucker LLC	Toledo	(419) 470-0711	7664-93-9	1
78	Holland 86X Co Ess - L51112	Holland	N/A	7664-93-9	1
79	Johns-Manville Plant #1	Waterville	(419) 878-8111	7664-93-9, Unknown CAS Number	1
80	Johnson Controls Battery Group, Inc. (Jcbgi) - Toledo	Holland	(419) 866-9292	7664-93-9	1
81	Johnson Controls Power Solutions-Toledo Plant	Holland	N/A	7664-93-9	1
82	Linde Gas	Oregon	(419) 666-7155	7664-93-9, 1336-21-6	1
83	Linde Gas N.A. Toledo H2 Plant	Oregon	N/A	7664-93-9	1

84	Lucas County Water Resource Recovery Facility	Waterville	N/A	7664-93-9	1
85	Maumee River Wastewater Treatment Plant	Waterville	(419) 936-3067	7664-93-9	1
86	Mci-(Tolroh)	Toledo	N/A	7664-93-9	1
87	Mci-(Tolwoh)	Toledo	N/A	7664-93-9	1
88	Metal Forming & Coining Corp.	Maumee	(419) 893-8748	7664-93-9	1
89	Mobis North America, LLC - Ohio Plant	Toledo	(248) 426-5577	7664-93-9	1
90	Mondelez Global LLC-Toledo, Ohio, Flour Mill	Toledo	N/A	7664-93-9, 7803-51-2, 20859-73-8, 7782-50-5	1
91	Moore Chrome Products	Sylvania	(419) 843-3510	7664-93-9	1
92	Kuka Toledo Production Operations	Toledo	N/A	7664-93-9	1
93	Level 3 Communications - Toledo - Toleoh01	Toledo	N/A	7664-93-9	1
94	Level 3 Communications - Toledo - Toleoh11	Toledo	N/A	7664-93-9	1
95	Level 3 Communications - Toledo - Toleohbr	Toledo	N/A	7664-93-9	1
96	Maumee 893 Co Ess - L51111	Maumee	N/A	7664-93-9	1
97	Maumee Retail Distribution Center	Maumee	(567) 302-2688	7664-93-9	1
98	Mci- Tolroh (Vzb-Ohtolroh)	Toledo	N/A	7664-93-9	1
99	Mci- Tolwoh (Vzb-Ohtolwoh)	Toledo	N/A	7664-93-9	1
100	Ohio Bell Telephone Company	Holland	(513) 565-0583	7664-93-9	1
101	Ohio Bell Telephone Company -AT&T Ohio	Toledo	(419) 352-7491	7664-93-9	1
102	Ohio Bell Telephone Company D/B/A AT&T Ohio	Holland	N/A	7664-93-9	1
103	Ohio Bell Telephone Company D/B/A AT&T Ohio	Maumee	N/A	7664-93-9	1
104	Ohio Bell Telephone Company D/B/A AT&T Ohio	Toledo	N/A	7664-93-9	1
105	Ohio Bell Telephone Company D/B/A Att Ohio	Toledo	N/A	7664-93-9	1
106	Ohio Bell Telephone Company D/B/A Att Ohio	Whitehouse	N/A	7664-93-9	1
107	Ohio Bell Telephone Company D/B/A/ Att Ohio	Toledo	N/A	7664-93-9	1
108	Ohio Bell Telephone Company-AT&T Ohio	Oregon	(419) 352-7491	7664-93-9	1
109	Ohl	Toledo	(734) 223-0459	7664-93-9	1
110	Omnisource Corporation	Toledo	(419) 535-8217	1330-20-7, 7664-93-9	1

111	Omnisource Corporation - Advanced Metal Recovery Facility	Toledo	(706) 232-5877	7664-93-9	1
112	Oregon Clean Energy Center	Oregon	(419) 690-8200	7664-93-9	1
113	Oregon Water Treatment Plant	Oregon	(503) 588-6380	7782-50-5	1
114	Parker Hannifin Corporation - Psc07	Waterville	(419) 878-7000	7664-93-9	1
115	Perstorp Polyols, Inc.	Toledo	(419) 729-5448	50-00-0, 7664-93-9, 7664-41-7	1
116	Praxair Distribution Inc.	Toledo	(419) 476-0738	7446-09-5, 10294-34-5, 7783-06-4, 7783-60-0, 10102-43-9, 7664-41-7, 7647-01-0, 10102-44-0, 7782-50-5	1
117	Presentation Record	Toledo	N/A	7697-37-2	1
118	Print Xcel	Toledo	(800) 537-8648	7664-93-9	1
119	Rexam Beverage Can Americas (Fmr Am Ntl Can)	Whitehouse	N/A	7664-93-9, 7664-39-3	1
120	Sam'S Club #8139	Holland	N/A	7664-93-9	1
121	Sem-Com Co. Inc.	Toledo	(419) 537-8813	7664-39-3	1
122	Spartan Chemical Company, Inc.	Maumee	(419) 531-5551	50-00-0, 79-21-0, 7697-37-2	1
123	T.E.A.M. Systems Inc	Toledo	N/A	7664-93-9	1
124	Teledyne Continental Motors	Toledo	(419) 470-3000	7664-93-9	1
125	Telesystem, Network Operations Center	Toledo	N/A	68476-30-2, 7664-93-9	1
126	Tembec Btlr	Toledo	(419) 244-5856	50-00-0	1
127	Tembec Btlr Inc.	Toledo	(419) 244-5856	50-00-0	1
128	The Andersons Lawn Products Division	Toledo	(419) 242-5052	7664-93-9	1
129	The Andersons Maumee Retail Distribution Center	Maumee	(419) 887-1637	7664-93-9	1
130	The Andersons, Inc. - Maumee Complex; Ag Fert	Maumee	(260) 837-8162	7664-41-7	1
131	The Andersons, Inc. @ Willis Day	Toledo	N/A	7664-93-9	1
132	The Home Depot Store #3801	Toledo	(419) 866-3024	7664-93-9	1
133	The Home Depot Store #3807	Toledo	(419) 537-1920	7664-93-9	1
134	The Industrial Fumigant Company, LLC	Toledo	(419) 867-0805	74-83-9, 62-73-7, 12057-74-8, 2699-79-8, 20859-73-8	1
135	Thyssenkrupp-Tkis Alexis Road	Toledo	(419) 726-7481	7664-93-9	1
136	Tkis-Alexis Road	Toledo	N/A	7664-93-9	1
137	Toledo Business Technology Center (AT&T)	Toledo	N/A	7664-93-9	1

138	Toledo Refining Co. (Formerly Sunoco)	Oregon	N/A	630-08-0, 64741-62-4, 68606-11-1, 64741-48-6, 64741-46-4, 7722-84-1, 68476-44-8, 13463-67-7, 68919-02-8, 7446-09-5, 12174-11-7, 68919-39-1, 1310-58-3, 66402-68-4, 1314-35-8, 7705-08-0, 68477-26-9, 7647-01-0, 7727-37-9, see comments	1
139	Toledo Terminaling Company LLC - Tank Farm #2	Oregon	N/A	8002-05-9	1
140	Toledo Wastewater Treatment Plant (Summit)	Toledo	N/A	7782-50-5	1
141	Toledo Water Treatment Plant (Collins Park)	Toledo	(419) 936-3067	7782-50-5	1
142	United States Postal Service	Toledo	(800) 275-8777	7664-93-9	1
143	Veolia Water North America Operating Services, Central LLC	Oregon	N/A	7664-93-9	1
144	Verizon Wireless-Mudd Hens	Toledo	N/A	7664-93-9	1
145	Westrock Commercial, LLC - Coining	Toledo	N/A	7664-93-9	1
146	Windstream Paetec Mcleodusa Toledo	Toledo	N/A	7664-93-9	1
147	Yazaki North America, Inc. Toledo Office	Toledo	(419) 727-3960	7664-93-9	1
148	The Home Depot Store #3848	Toledo	(419) 476-4573	7664-93-9	1
149	The Ohio Bell Telephone Company - L66309	Holland	(419) 352-7491	7664-93-9	1
150	Toledo 241 Co Ess - L53121	Toledo	N/A	7664-93-9	1
151	Toledo 476 Co Ess - L51149	Toledo	N/A	7664-93-9	1
152	Toledo 536 Co/Jeffrs - L51103	Toledo	N/A	7664-93-9	1
153	Toledo 691 Co Ess - L53113	Oregon	N/A	7664-93-9	1
154	Toledo 726 Co/Randol - L53107	Toledo	N/A	7664-93-9	1
155	Toledo Business Technology Center - L53163	Toledo	N/A	7664-93-9	1
156	Toledo Evergreen Co/ - L51109	Toledo	N/A	7664-93-9	1
157	Toledo Greenwood 472 - L51101	Toledo	N/A	7664-93-9	1
158	Toledo Tank Wash	Toledo	(419) 727-1189	7664-93-9	1
159	Verizon Wireless Maumee Msc (6233416)	Maumee	N/A	No Data	1

160	Verizon Wireless Mudd Hens - New Build (20947116)	Toledo	N/A	<i>No Data</i>	1
161	Waterville, OH Central Office	Waterville	N/A	7664-93-9	1
162	Whitehouse 877 Co - L51117	Whitehouse	N/A	7664-93-9	1
163	Ohio Air National Guard	Swanton	(419) 868-4078	7664-93-9, 302-01-2, 8028-77-1	1
164	Sam's Club #8139	Holland	N/A	7664-93-9	1
165	Westrock Commercial, LLC Jackman	Toledo	N/A	7664-93-9	1
166	AT&T - Ohl680	Swanton	N/A	7664-93-9	1

Facility Response Plan (FRP) Facilities

#	Name	Address	City	Facility Registry Service Report	Count
1	TOLEDO REFINERY	4001 CEDAR POINT ROAD	OREGON	http://oaspub.epa.gov/en/viro/fac_gateway.main?p_regid=110000384361	1
2	BUCKEYE TERMINALS LLC	2450 HILL AVENUE	TOLEDO	http://oaspub.epa.gov/en/viro/fac_gateway.main?p_regid=110045649312	1
3	ARC TERMINAL HOLDINGS LLC	2844 SUMMIT STREET	TOLEDO	http://oaspub.epa.gov/en/viro/fac_gateway.main?p_regid=110045660815	1
4	DELTA FUELS INC	1820 FRONT ST	TOLEDO	http://oaspub.epa.gov/en/viro/fac_gateway.main?p_regid=110001618651	1
5	SHELLY LIQUID DIV TOLEDO TERMINAL	352 GEORGE HARDY DR	TOLEDO	http://oaspub.epa.gov/en/viro/fac_gateway.main?p_regid=110025218592	1
6	MARATHON PETROLEUM CO LP - OREGON TERMINAL	4131 SEAMAN RD	OREGON	http://oaspub.epa.gov/en/viro/fac_gateway.main?p_regid=110000384343	1
7	SUN CO INC R & M MARINE TERMINAL	1900-2100 FRONT STREET	TOLEDO	http://oaspub.epa.gov/en/viro/fac_gateway.main?p_regid=110008615819	1
8	SUNOCO INC	2200 PICKLE ROAD	OREGON	http://oaspub.epa.gov/en/viro/fac_gateway.main?p_regid=110032889462	1
9	SENECA PETROLEUM CO., INC. - FRONT STREET ACME STATION	2563 FRONT STREET	TOLEDO	http://oaspub.epa.gov/en/viro/fac_gateway.main?p_regid=110032875789	1
10	SUN OIL COMPANY	1819 WOODVILLE ROAD	OREGON	http://oaspub.epa.gov/en/viro/fac_gateway.main?p_regid=110010534261	1
11	CITGO PETROLEUM CORP.	1840 OTTER CREEK ROAD	OREGON	http://oaspub.epa.gov/en/viro/fac_gateway.main?p_regid=110000893445	1
12	ASPHALT MATERIALS INC	940 N WYNN RD	OREGON	http://oaspub.epa.gov/en/viro/fac_gateway.main?p_regid=110004606980	1
13	ATLANTIC RICHFIELD CO	235 SINCLAIR ST	TOLEDO	http://oaspub.epa.gov/en/viro/fac_gateway.main?p_regid=110006301233	1
14	SUNOCO PARTNERS MARKETING & TERMINALS LP- TOLEDO TERMINAL	1601 WOODVILLE STREET	TOLEDO	http://oaspub.epa.gov/en/viro/fac_gateway.main?p_regid=110001618535	1

Risk Management Plan (RMP) Facilities

#	Name	Address	City	Facility Registry Service Report	Count
1	TEMBEC BTL SR INC	2112 SYLVAN AVE.	TOLEDO	http://oaspub.epa.gov/en_viro/fac_gateway.main?p_regid=110000384003	1
2	PERSTORP POLYOLS INC	600 MATZINGER ROAD	TOLEDO	http://oaspub.epa.gov/en_viro/fac_gateway.main?p_regid=110000384192	1
3	WHITEHOUSE GRAIN INC	12035 ARCHBOLD WHITEHAVEN RD	WHITE HOUSE	http://oaspub.epa.gov/en_viro/fac_gateway.main?p_regid=110017771295	1
4	THE ANDERSONS MAUMEE TERMINAL	523 ILLINOIS AVE.	MAUMEE	http://oaspub.epa.gov/en_viro/fac_gateway.main?p_regid=110000573683	1
5	ARCLIN USA LLC	6175 AMERICAN ROAD	TOLEDO	http://oaspub.epa.gov/en_viro/fac_gateway.main?p_regid=110000384138	1
6	TRANSFLO TOLEDO TERMINAL	1601 MIAMI STREET	TOLEDO	http://oaspub.epa.gov/en_viro/fac_gateway.main?p_regid=110038363892	1
7	AIRGAS SPECIALTY GASES	6421 MONCLOVA ROAD	MAUMEE	http://oaspub.epa.gov/en_viro/fac_gateway.main?p_regid=110000547837	1
8	TOLEDO REFINERY	4001 CEDAR POINT ROAD	OREGON	http://oaspub.epa.gov/en_viro/fac_gateway.main?p_regid=110000384361	1
9	CHEMTRADE REFINERY	1400 OTTER CREEK ROAD	OREGON	http://oaspub.epa.gov/en_viro/fac_gateway.main?p_regid=110000384307	1
10	BUCKEYE PIPE LINE CO LP - TOLEDO	3211 YORK ST	OREGON	http://oaspub.epa.gov/en_viro/fac_gateway.main?p_regid=110032990841	1
11	TELEDYNE CONTINENTAL MOTORS TURBINE ENGINES	1330 WEST LASKEY ROAD	TOLEDO	http://oaspub.epa.gov/en_viro/fac_gateway.main?p_regid=110000554668	1
12	SUN OIL COMPANY	1819 WOODVILLE ROAD	OREGON	http://oaspub.epa.gov/en_viro/fac_gateway.main?p_regid=110010534261	1
13	SOFO FOODS, INC.	253 WAGGONER BLVD.	TOLEDO	http://oaspub.epa.gov/en_viro/fac_gateway.main?p_regid=110016798777	1
14	BERKEY FARM CENTER	12353 SYLVANIA METAMORA ROAD	BERKEY	http://oaspub.epa.gov/en_viro/fac_gateway.main?p_regid=110009622818	1
15	VALLEY FARM RETAIL WAREHOUSE	800 FORD ST.	MAUMEE	http://oaspub.epa.gov/en_viro/fac_gateway.main?p_regid=110000544858	1
16	MAUMEE RIVER WASTEWATER TREATMENT PLANT	5758 NORTH RIVER ROAD	WATERVILLE	http://oaspub.epa.gov/en_viro/fac_gateway.main?p_regid=110000578036	1
17	SPECIALTY GASES OF AMERICA, INC.	6055 BRENT DR.	TOLEDO	http://oaspub.epa.gov/en_viro/fac_gateway.main?p_regid=110043795462	1
18	MONDELEZ GLOBAL LLC TOLEDO FLOUR MILL	2221 FRONT ST	TOLEDO	http://oaspub.epa.gov/en_viro/fac_gateway.main?p_regid=110000383996	1
19	CITY OF TOLEDO DIVISION OF WATER TREATMENT	600 COLLINS PARK AVENUE	TOLEDO	http://oaspub.epa.gov/en_viro/fac_gateway.main?p_regid=110009425835	1

20	AIR LIQUIDE AMERICA CORP OREGON CDX *	1800 NAVARRE AVENUE	OREGON	http://oaspub.epa.gov/enviro/fac_gateway.main?p_regid=110004736536	1
21	OREGON WASTEWATER TREATMENT PLANT	4657 DUPONT ROAD	OREGON	http://oaspub.epa.gov/enviro/fac_gateway.main?p_regid=110000549014	1
22	LIBBEY GLASS	940 ASH STREET	TOLEDO	http://oaspub.epa.gov/enviro/fac_gateway.main?p_regid=110043569821	1
23	CITY OF TOLEDO DIVISION OF WATER RECLAMATION	3900 NORTH SUMMIT STREET	TOLEDO	http://oaspub.epa.gov/enviro/fac_gateway.main?p_regid=110000556577	1
24	FALOR FARM CENTER, INC.	12078 GRAND RAPIDS ROAD	GRAND RAPIDS	http://oaspub.epa.gov/enviro/fac_gateway.main?p_regid=110000559510	1
25	FROSTBITE	4117 FITCH ROAD	TOLEDO	http://oaspub.epa.gov/enviro/fac_gateway.main?p_regid=110000384254	1

Railroads

#	Railroad	Emergency Phone	Contact Phone	Class	Length(mi)
1	Norfolk Southern	800-453-2530	855-667-3655	1	124.91
2	CSX Transportation	800-232-0144	904-359-3100	1	23.17
3	Canadian National	800-465-9239 (Police)	888-888-5909	1	6.60
4	N/A	800-232-0144	904-359-3100	No Data	0.31

Petroleum Pipelines

#	Name	System	Emergency Phone	Contact Phone	Length(mi)
1	Sunoco Pipeline, LP	Region 03 - Inkster	800-786-7440	610-670-3200	27.73
2	BP Pipeline (North America), Inc.	West_Toledo	800-548-6482	630-836-5000	13.55
3	Mid-Valley Pipeline Co.	District 8 - Hebron	800-786-7440	610-670-3200	11.72
4	Enbridge Energy Partners, LP	Lakehead	800-858-5253	715-394-1540; 713-821-2000	10.39
5	Buckeye Partners, LP	WW211DS	800-331-4115	800-432-4960; 610-904-4185	6.17
6	Sunoco Pipeline, LP	Region 3 - Inkster	800-786-7440	610-670-3200	6.14
7	Buckeye Partners, LP	DS303WW	800-331-4115	800-432-4960; 610-904-4185	6.14
8	Buckeye Partners, LP	DS304WS	800-331-4115	800-432-4960; 610-904-4185	6.10
9	Buckeye Partners, LP	DS316BD	800-331-4115	800-432-4960	5.37
10	Sunoco, Inc. (R&M)	Toledo Refinery - Oregon OH	800-786-7440	610-670-3200	5.28
11	Buckeye Partners, LP	CG416DS	800-331-4115	800-432-4960	4.23
12	BP Pipeline (North America), Inc.	Toledo_Dock_Lines	800-548-6482	630-836-5000	3.72
13	Buckeye Partners, LP	CG414DS	800-331-4115	800-432-4960	3.54
14	Buckeye Partners, LP	DS302CG	800-331-4115	800-432-4960	3.43
15	Buckeye Partners, LP	DS301CG	800-331-4115	800-432-4960	3.42
16	Buckeye Partners, LP	TO999A1	800-331-4115	800-432-4960	2.64
17	Buckeye Partners, LP	DS999A4	800-331-4115	800-432-4960	1.85
18	Buckeye Partners, LP	DS999A9	800-331-4115	800-432-4960	1.65
19	Buckeye Partners, LP	DS999A8	800-331-4115	800-432-4960	1.45
20	Buckeye Partners, LP	DS999A6	800-331-4115	800-432-4960	1.44
21	Buckeye Partners, LP	DS999A7	800-331-4115	800-432-4960	1.43
22	Arc Terminals	32082	281-292-3008	419-726-9741	1.31
23	Buckeye Partners, LP	DS999TO	800-331-4115	800-432-4960	0.90
24	CITGO Petroleum Corp. (Terminals)	Terminal Trasfer Pipeline System	800-992-4846, 800-424-9300	800-992-4846	0.69
25	Buckeye Partners, LP	DS999B1	800-331-4115	800-432-4960	0.59
26	Sunoco, Inc. (R&M)	Toledo Refinery	800-786-7440	610-670-3200	0.57
27	Buckeye Partners, LP	DS999B2	800-331-4115	800-432-4960	0.48
28	Buckeye Partners, LP	DS999B3	800-331-4115	800-432-4960	0.47
29	Buckeye Partners, LP	DS999A5	800-331-4115	800-432-4960	0.39
30	Buckeye Partners, LP	DL417JL	800-331-4115	800-432-4960	0.29

Oil and Natural Gas Pipelines

#	Name	System	Description	Length(mi)
1	Buckeye Pipe Line Co., LP	Buckeye	Refined Petroleum Pipeline	65.02
2	Sunoco Pipeline LP	Eastern Area	Refined Petroleum Pipeline	40.41
3	Panhandle Eastern Pipe Line Co.	Maumee	Natural Gas Pipeline	29.08
4	ANR Pipeline Co.	Transmission	Natural Gas Pipeline	27.76
5	Dome Pipeline Corp.	Eastern Delivery System	Refined Petroleum Pipeline	16.38
6	Norco Pipeline, INC	Norco	Refined Petroleum Pipeline	14.97
7	BP Oil Pipeline Co.	West Toledo	Refined Petroleum Pipeline	14.02
8	Mid-Valley Pipeline Co.	Western Area	Crude Petroleum Pipeline	13.05
9	Enbridge Pipelines (Toledo), Inc.	Enbridge Toledo	Crude Petroleum Pipeline	11.10
10	Sunoco Pipeline LP	Eastern Area	Crude Petroleum Pipeline	10.04
11	BP Oil Pipeline Co.	Tr10/N110	Refined Petroleum Pipeline	7.71
12	Columbia Gas Transmission Corp.	Tco	Natural Gas Pipeline	7.43
13	Sunoco, Inc. (R&M)	Toledo Refinery	Refined Petroleum Pipeline	5.80
14	Buckeye Pipe Line Co., LP	Norco	Refined Petroleum Pipeline	5.77
15	Buckeye Gulf Coast Pipeline LP	Gulf Coast	Refined Petroleum Pipeline	3.82
16	Gas Recovery Systems INC	Vienna Junction-Gm Pipeline	Refined Petroleum Pipeline	3.54
17	Unknown	Toledo Refinery	Refined Petroleum Pipeline	1.98
18	Panhandle Eastern Pipe Line Co.	Edgerton	Natural Gas Pipeline	1.78
19	East Ohio Gas Co.	Brush To	Natural Gas Pipeline	1.71
20	BP Oil Pipeline Co.	Td1	Refined Petroleum Pipeline	1.29
21	BP Oil Pipeline Co.	Td2	Refined Petroleum Pipeline	1.29
22	BP Oil Pipeline Co.	Td3	Refined Petroleum Pipeline	1.28
23	CITGO Petroleum Corp.	Toledo Terminal	Refined Petroleum Pipeline	1.17
24	East Ohio Gas Co.	<i>No Data</i>	Natural Gas Pipeline	0.25

Marinas

#	Name	Address	City	Emergency Phone	Contact Phone	Waterbody	Count
1	Harrison Marina	3840 N Summit St.	Toledo	419-654-3425	419-729-1676	Maumee River	1
2	Bayview Yacht Club (OH)	3902 N Summit St.	Toledo	419-654-3425	419-729-0731	Maumee River	1
3	Toledo Yacht Club	3900 N Summit St.	Toledo	419-654-3425	419-726-3485	Maumee River	1
4	River Run Marina	5813 Edgewater	Toledo	419-654-3425	419-474-8537	Ottawa River	1
5	Chets Marina	5825 Edgewater Dr.	Toledo	419-654-3425	419-419-4464, 419-726-6054	Ottawa River	1
6	Ottawa River Yacht Club	5844 Edgewater Dr.	Toledo	419-654-3425	419-729-9421	Ottawa River	1
7	Point Place Boat Club	5911 Edgewater	Toledo	419-654-3425	419-727-8747	Ottawa River	1
8	Riverview Yacht Club	5981 Edgewater Dr.	Toledo	419-654-3425	419-729-9251	Ottawa River	1
9	Jolly Roger Sailing Club	5961 Edgewater Dr.	Toledo	419-654-3425	419-729-4971	Ottawa River	1
10	Jocketts Marina	6213 Edgewater Dr.	Toledo	419-654-3425	419-726-9443	Ottawa River	1
11	Bush Marina	6228 Edgewater	Toledo	419-654-3425	419-726-0794	Ottawa River	1
12	Harbor View Yacht Club	2180 Autokee	Harbor View	419-654-3425	419-698-8128	Maumee River	1
13	Maumee Bay State Park - Marina	1750 State Park Rd. #2	Oregon	419-654-3425	419-836-7758	Lake Erie	1
14	Anchor Pointe Boat-A-Minimum	10905 Corduroy Rd.	Curtice	419-654-3425	419-836-2455	Cooley Canal	1
15	Meinke Marina West	10955 Corduroy Rd.	Curtice	419-654-3425	419-836-7774	Cooley Canal	1
16	Meinke Marina East	12805 Bono Rd.	Curtice	419-654-3425	419-836-8610	Ward Canal	1
17	Cooley Canal Yacht Club	12235 Bono Rd.	Curtice	419-654-3425	419-836-9185	Ward Canal	1
18	Indian Hills Boat Club	1032 River Rd.	Maumee	419-654-3425	419-893-9265	Maumee River	1
19	Toledo Country Club	3949 River Rd.	Toledo	419-654-3425	419-382-3416	Maumee River	1
20	Maumee River Yacht Club	2735 Broadway St.	Toledo	419-654-3425	419-382-3625	Maumee River	1
21	Toledo Sailing Club	2701 Broadway St.	Toledo	419-654-3425	419-382-5841	Maumee River	1
22	Pier 75 Marina	299 Edwin	Toledo	419-654-3425	419-242-7575	Maumee River	1
23	Skyway Marina (Glass City)	1701 Front St.	Toledo	419-654-3425	419-936-3670	Maumee River	1
24	The Oarhouse	5044 Suder Ave.	Toledo	419-654-3425	419-671-6256	Ottawa River	1
25	Anchor Inn	4950 Suder Ave.	Toledo	419-654-3425	419-729-0915	Ottawa River	1

Boat Access

#	Name	Operator	Waterbody	Latitude	Longitude	Count
1	Bayshore Wildlife Access	ODNR Division of Wildlife - District 2	Lake Erie-Maumee Bay	41.69129999913275	-83.43099999986589	1
2	Lucas County - Cooley Canal Launch Ramp	Lucas County	Lake Erie-direct access	41.66939999908209	-83.28660000022501	1
3	Toledo Country Club	Toledo Country Club	Lake Erie-Maumee River	41.59589999914169	-83.60099999979138	1
4	Swanton Reservoir	City of Swanton /Water Works	Swanton Reservoir	41.5699000004679	-83.87440000008792	1
5	Corey Street Ramp	City of Maumee	Maumee River	41.57190000079572	-83.62490000016987	1
6	Metzger Marsh Launch Ramp	ODNR Division of Wildlife-District Two	Lake Erie-Ward Canal	41.639599999412894	-83.25150000024587	1
7	Farnsworth/Toledo Metropark	Metro Park District Administration Office	Maumee River	41.47660000063479	-83.74890000000596	1
8	Side Cut Metro Park - I 475 Access / Siegert Lake	Toledo MetroParks	Maumee River	41.54629999957979	-83.6836000001058	1
9	Lighthouse Banquet Hall & Café	Lighthouse Banquest Hall & Café	Lake Erie-Maumee River	41.61869999952614	-83.57639999967068	1
10	President Dr Launch	Private	Lake Erie-Ottawa River	41.722400000318885	-83.48400000017136	1
11	Hammond Dr Launch	Private	Lake Erie-Ottawa River	41.721000000834465	-83.48500000033528	1
12	Belpre Dr Launch	Private	Lake Erie-Ottawa River	41.72169999964535	-83.48450000025332	1
13	Howard Pinkley Landing	City of Toledo	Ottawa River	41.71470000036061	-83.48990000039339	1
14	Cullen Park Boat Launch	City of Toledo	Maumee Bay	41.704600000754	-83.47479999996722	1

Non-navigational Dams

#	Name	Latitude	Longitude	Count
1	Lake Charles Dam	41.63609999977052	-83.5	1
2	Toledo Edison Upground Reservoir	41.6855999995023	-83.4375	1
3	Toledo Edison Upground Reservoir	41.683299999684095	-83.4375	1
4	Collins Park Wtp Sludge Lagoon A	41.66249999962747	-83.47329999972135	1
5	Collins Park Wtp Sludge Lagoon E	41.65530000068247	-83.4957999996841	1
6	Woodlawn Lake Dam	41.67999999970198	-83.57919999957085	1
7	Unknown	41.68999999947846	-83.68829999957234	1
8	Silver Lake Dam	41.55499999970198	-83.67329999990761	1
9	Unknown	41.607799999415874	-83.67999999970198	1
10	Unknown	41.61920000053942	-83.72780000045896	1
11	Hansen Pond Dam	41.58390000090003	-83.85830000042915	1
12	Toledo Lake Dam	41.54580000042915	-83.84389999974519	1
13	Evergreen Lake Dam	41.53500000014901	-83.83079999964684	1
14	Swanton Upground Reservoir	41.568900000303984	-83.87390000000596	1
15	Unknown	41.59329999983311	-83.82330000028014	1
16	Metro Park Lake Dam	41.55780000053346	-83.87000000011176	1
17	Teffers Pond Dam	41.52749999985099	-83.71939999982715	1
18	Byrnwyck li Lake Dam	41.58999999985099	-83.70330000016838	1
19	P & H Pond Dam	41.544999999925494	-83.68829999957234	1
20	Collins Park Wtp Sludge Lagoons B & C	41.65499999932945	-83.48500000033528	1

Rivers and Streams

#	Name	Feature	Length(mi)
1	Ottawa River	Stream	28.98
2	Maumee River	Artificial Path	27.78
3	Swan Creek	Stream	26.86
4	No Data	Stream	14.52
5	No Data	Canal	12.06
6	Blue Creek	Stream	4.51
7	Ai Creek	Stream	3.04
8	Halfway Creek	Stream	2.72
9	Beaver Creek	Artificial Path	0.19
10	No Data	Artificial Path	0.11
11	Wolf Creek	Stream	0.06
12	Swan Creek	Artificial Path	0.03

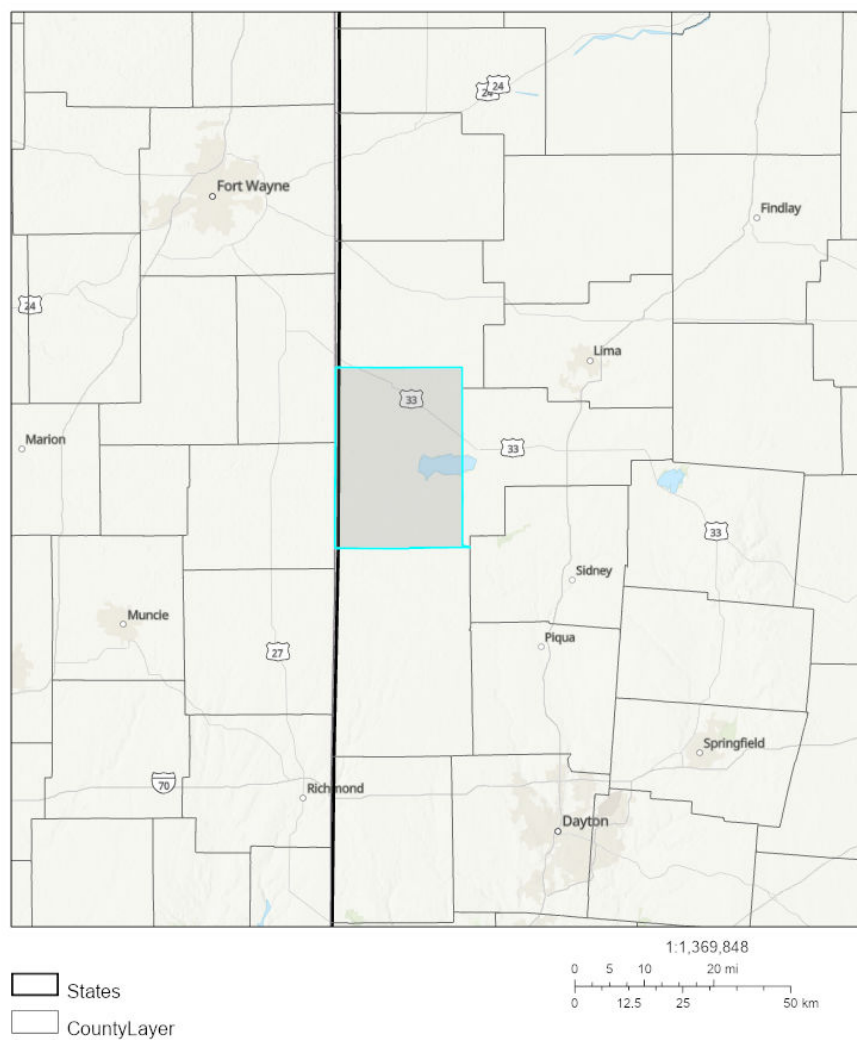
Lakes and Ponds

#	Name	Description	Area(acres)
1	<i>No Data</i>	Lake/Pond: Hydrographic Category = Perennial	852.08
2	Wolf Creek Pond	Lake/Pond: Hydrographic Category = Perennial	125.83
3	<i>No Data</i>	Lake/Pond: Hydrographic Category = Perennial; Stage = Average Wat	74.68
4	Back Of Howells Pond	Lake/Pond: Hydrographic Category = Perennial	61.25
5	Albon Lake	Lake/Pond: Hydrographic Category = Perennial	52.43
6	<i>No Data</i>	Reservoir: Reservoir Type = Aquaculture	39.28
7	Long Pond	Lake/Pond: Hydrographic Category = Perennial	30.24
8	Lacourse Pond	Lake/Pond: Hydrographic Category = Perennial	12.68
9	<i>No Data</i>	Reservoir; Reservoir Type = Treatment	11.87
10	Cedar Creek Pond	Lake/Pond: Hydrographic Category = Perennial	11.22
11	Silver Lake	Lake/Pond: Hydrographic Category = Perennial	8.38
12	Sawyer, Lake	Lake/Pond: Hydrographic Category = Perennial	8.32
13	Carrington Pond	Lake/Pond: Hydrographic Category = Perennial	4.41
14	Widgeon Pond	Lake/Pond: Hydrographic Category = Perennial	4.39

Area of Interest (AOI) Information

Area : 13,198,321,392.43 ft²

Nov 15 2021 16:19:18 Central Standard Time



This EPA Geospatial data set is generated from the following national environmental programs: Superfund National Priorities List (NPL); from the Superfund Enterprise Management System (SEMS); Resource Conservation and Recovery Act (RCRA); Air Facility System (ICIS-AIR) Major dischargers of air pollutants; Toxics Release Inventory (TRI) Program for 2004 - 2008 TRI.

Mercer county, Ohio

Summary

Name	Count	Area(ft²)	Length(ft)
Local EOC	1	N/A	N/A
Public Health Departments	1	N/A	N/A
Counties	1	13,198,321,392.43	N/A
State Contacts	2	13,198,321,397.48	N/A
Major Cities and Towns	9	N/A	N/A
Tribal Lands	0	0	N/A
Tribal Lands (Cont'd)	0	0	N/A
Hospitals	1	N/A	N/A
Hospitals (Cont'd)	1	N/A	N/A
Urgent Care Facilities	0	N/A	N/A
Water Intakes	1	N/A	N/A
Water Intakes (Cont'd)	1	N/A	N/A
Special Designated Areas	7	15,784,763.97	N/A
Special Designated Areas (Cont'd)	7	15,784,763.97	N/A
Managed Lands	2	508,091,272.41	N/A
Managed Lands (Cont'd)	2	508,091,272.41	N/A
Other Environmentally Sensitive Areas	1	87,180,094.65	N/A
Other Environmentally Sensitive Areas (Cont'd)	1	87,180,094.65	N/A
Historic Places	0	N/A	N/A
Archaeological Sites	0	0	N/A
Threatened and Endangered Species	0	0	N/A
Aboveground Storage Tanks	1	N/A	N/A
Aboveground Storage Tanks (Cont'd)	1	N/A	N/A
Hazardous Materials Storage	18	N/A	N/A
Hazardous Materials Storage (Cont'd)	18	N/A	N/A
Railroads	1	N/A	118,182.43
Petroleum Pipelines	5	N/A	539,980.31
Natural Gas Liquid Pipelines	6	N/A	191,591.09
Marinas	5	N/A	N/A
Boat Access	4	N/A	N/A
Navigation Locks & Dams	0	N/A	N/A
Non-navigational Dams	8	N/A	N/A
Response Strategies	0	N/A	N/A
Response Strategies (Cont'd)	0	N/A	N/A
Response Strategies (Cont'd)	0	N/A	N/A

Local EOC

#	Name	Address	City	Phone	Has Generator	Directions	Count
1	MERCER COUNTY EMERGENCY OPERATIONS CENTER	220 WEST LIVINGSTON STREET	CELINA	419-586-3251	Y	No Data	1

Public Health Departments

#	Name	Address	City	Phone	Website	Count
1	MERCER COUNTY HEALTH DEPARTMENT	220 WEST LIVINGSTON STREET	CELINA	419-586-3251	<i>No Data</i>	1

Counties

#	County	Point of Contact	Emergency Management Phone	LEPC Chair	LEPC Phone	Local Health Dept Phone	Area(ft ²)
1	Mercer, Ohio	Mike Robbins	419-586-6455	Mike Robbins	419-586-6455	419-586-3251	13,198,321,392.43

State Contacts

#	State Emergency Management Phone	24-hr Emergency Management Phone	State Health Dept Phone	Homeland Security	Area(ft ²)
1	614-889-7150	614-224-0946 (in state)	614-466-3543	614-387-6171	12,843,944,245.23
2	317-232-3986	888-233-7745	317-233-1325	317-232-3986	354,377,152.24

Major Cities and Towns

#	Name	Population	Elevation (Feet)	Count
1	Celina	10400	873	1
2	Burkettsville	244	974	1
3	Chickasaw	290	942	1
4	Coldwater	4427	909	1
5	Fort Recovery	1430	938	1
6	Rockford	1120	814	1
7	Saint Henry	2427	971	1
8	Mendon	662	820	1
9	Montezuma	165	883	1

Hospitals

#	Name	City	Count
1	MERCER COUNTY JOINT TOWNSHIP COMMUNITY HOSPITAL	COLDWATER	1

Hospitals (Cont'd)

#	Name	City	Trauma Level	Helipad	Number of Beds	Owner	Count
1	MERCER COUNTY JOINT TOWNSHIP COMMUNITY HOSPITAL	COLDWATER	NOT AVAILABLE	Y	88	GOVERNMENT - DISTRICT/AUTHORITY	1

Water Intakes

#	Name	Waterbody	Count
1	Grand Lake Intake	Grand Lake	1

Water Intakes (Cont'd)

#	Name	Waterbody	Water Use	Intake Info	Location	Comments	Count
1	Grand Lake Intake	Grand Lake	Public Water Supply	1 intake	<i>No Data</i>	<i>No Data</i>	1

Special Designated Areas

#	Name	City	Area(ft²)
1	St. Mary's River	Rockford	7,863,060.15
2	Wetlands Reserve Program	Rockford	4,451,585.44
3	Baker Woods	Coldwater	2,025,994.82
4	Wetlands Reserve Program	Celina	1,163,386.23
5	Wabash River	N/A	280,737.33

Special Designated Areas (Cont'd)

#	Name	City	Category	Waterbody	Location	Comments	Area(ft²)
1	St. Mary's River	Rockford	Nationwide Rivers Inventory River	St. Mary's River	Located in northwestern Auglaize and northern Mercer counties.	A canoeable river with other recreational opportunities such as fishing. High water quality flowing through farming areas.	7,863,060.15
2	Wetlands Reserve Program	Rockford	Conservation Easement	St. Mary's River	SW of River Trail Rd, which is off Van Wert Mercer Rd	Environmental System	2,309,363.22
3	Wetlands Reserve Program	Rockford	Conservation Easement	St. Marys River	W side of Township Line Rd, between US-33 and Twp Hwy 18	Environmental System	2,142,222.22
4	Baker Woods	Coldwater	Nature Preserve	none	Located two miles N of Coldwater between Buschor and St. Anthony Roads, 1/2 mile W of SR 118. Little Beaver Creek is one mile west.	Fee	2,025,994.82
5	Wetlands Reserve Program	Celina	Conservation Easement	Beaver Creek; Brocks Run	W side of State Route 118, between State Route 118 and Monroe Rd	Environmental System	592,662.00
6	Wetlands Reserve Program	Celina	Conservation Easement	unnamed pond	N side of Carmel Church Rd, just E of Linn Rd	Environmental System	570,724.23
7	Wabash River	N/A	Outstanding Resource Waters	Wabash River	Indiana/Ohio Line to confluence with the Ohio River including the Little River and the portage between the Little River and the Maumee River	<i>No Data</i>	280,737.33

Managed Lands

#	Name	City	Area(ft²)
1	Grand Lake St Marys	St. Marys	492,468,387.52
2	Mercer	Celina	15,622,884.89

Managed Lands (Cont'd)

#	Name	City	Category	Waterbody	Location	Comments	Area(ft²)
1	Grand Lake St Marys	St. Marys	State Park	Grand Lake	<i>No Data</i>	Fee	492,468,387.52
2	Mercer	Celina	Wildlife Management Area	Grand Lake	Bounded by US Route 127 on the W and It's It Township Road on the east; extends half mile S of State Route 703.	Unknown	15,622,884.89

Other Environmentally Sensitive Areas

#	Name	City	Area(ft²)
1	Mercer County Flatwoods	Rockford	87,180,094.65

Other Environmentally Sensitive Areas (Cont'd)

#	Name	City	Category	Waterbody	Location	Comments	Area(ft²)
1	Mercer County Flatwoods	Rockford	Conservation Area	Twelve Mile Creek	US Rte 127 & Tama Rd	This is an important area for native species, communities and representative ecosystems.	87,180,094.65

Aboveground Storage Tanks

#	Name	City	Count
1	Mercer Landmark, Inc.	Celina	1

Aboveground Storage Tanks (Cont'd)

#	Name	City	Products	Oil Volume	Oil Tanks	Comments	Count
1	Mercer Landmark, Inc.	Celina	Diesel Fuel, gasoline, fuel oil	74000	2	No Data	1

Hazardous Materials Storage

#	Name	City	Count
1	Bruns Building And Developing Corp.	St. Henry	1
2	Coldwater Grain	Rockford	1
3	Cooper Farms Processing	St. Henry	1
4	Crown Equipment Corporation - Celina	Celina	1
5	Fort Recovery Industries, Inc.	Fort Recovery	1
6	Crown Castle-Fort Recovery	Fort Recovery	1
7	Frontier Communications Celina Co	Celina	1
8	Frontier Communications Coldwater Remote Co	Coldwater	1
9	Frontier Communications Fort Recovery Co	Fort Recovery	1
10	Frontier Communications Maria Stein Rsu	Maria Stein	1
11	Haulette Manufacturing Inc.	Celina	1
12	Helena Chemical Company	Coldwater	1
13	Mercer Landmark, Inc	Rockford	1
14	Mercer Landmark, Inc	Coldwater	1
15	Standard_Register_Coldwater	Coldwater	1
16	Rockford, OH Central Office	Rockford	1
17	Pax Machine Works, Inc.	Celina	1
18	Reynolds And Reynolds Co.	Celina	1

Hazardous Materials Storage (Cont'd)

#	Name	City	Contact Phone	Materials/CAS	Count
1	Bruns Building And Developing Corp.	St. Henry	(419) 925-4078	68476-34-6	1
2	Coldwater Grain	Rockford	(419) 363-2700	1910-42-5	1
3	Cooper Farms Processing	St. Henry	(419) 678-4853	7664-41-7	1
4	Crown Equipment Corporation - Celina	Celina	(419) 586-1100	7664-93-9	1
5	Fort Recovery Industries, Inc.	Fort Recovery	(419) 375-4121	7664-93-9, 151-50-8, 7697-37-2	1
6	Crown Castle-Fort Recovery	Fort Recovery	N/A	7664-93-9	1
7	Frontier Communications Celina Co	Celina	N/A	7664-93-9	1
8	Frontier Communications Coldwater Remote Co	Coldwater	N/A	7664-93-9	1
9	Frontier Communications Fort Recovery Co	Fort Recovery	N/A	7664-93-9	1
10	Frontier Communications Maria Stein Rsu	Maria Stein	N/A	7664-93-9	1
11	Haulette Manufacturing Inc.	Celina	(419) 586-1717	7440-37-1	1
12	Helena Chemical Company	Coldwater	(419) 678-2267	1910-42-5	1
13	Mercer Landmark, Inc	Rockford	(419) 363-3391	7664-41-7	1
14	Mercer Landmark, Inc	Coldwater	(419) 678-2369	7664-41-7	1
15	Standard_Register_Cold water	Coldwater	N/A	7664-93-9	1
16	Rockford, OH Central Office	Rockford	N/A	7664-93-9	1
17	Pax Machine Works, Inc.	Celina	(419) 586-2337	Unknown CAS Number	1
18	Reynolds And Reynolds Co.	Celina	419-584-7756	7664-93-9	1

Railroads

#	Railroad	Emergency Phone	Contact Phone	Class	Length(ft)
1	RJ Corman Railroad Group	800-772-9091	859-881-7521	No Data	118,182.43

Petroleum Pipelines

#	Company	System	Emergency Phone	Contact Phone	Length(ft)
1	Buckeye Partners, LP	MN165XX	800-331-4115	610-904-4113	112,075.31
2	Marathon Pipe Line, LLC	RIO 8IN PRODUCTS	800-537-6644	317-291-9460	110,207.60
3	Marathon Pipe Line, LLC	Rio 8in. Products	800-537-6644	855-888-8056	109,713.32
4	Marathon Pipe Line, LLC	Robinson - Lima 10in. Products	800-537-6644	219-934-8530	107,643.21
5	Marathon Pipe Line, LLC	MARTINSVILLE - LIMA 22IN CRUDE	800-537-6644	317-291-9460	100,340.86

Natural Gas Liquid Pipelines

#	Operator	Pipe Type	Length(ft)
1	West Ohio Gas Co.	Intrastate	142,480.17
2	ANR Pipeline Co.	Interstate	49,110.92

Marinas

#	Name	Address	City	Emergency Phone	Contact Phone	Waterbody	Count
1	Grand Lake St. Marys State Park - West Bank Ramp	W Bank Rd.	Celina	419-586-9142	419-394-3611	Grand Lake St. Marys	1
2	Grand Lake St. Marys State Park - Mercelina Park	Lake Shore Dr.	Celina	419-586-9142	419-586-6451	Grand Lake St. Marys	1
3	Kozy Marina	8500 State Route 703	Celina	419-586-9142	419-394-8797	Grand Lake	1
4	D & W Marina	7001 Cottonwood Beach Rd.	Celina	419-586-9142	419-268-2280	Grand Lake	1
5	Bayview Sun & Snow Marina	5350 Bayview Rd.	Celina	419-586-9142	419-268-2726	Grand Lake	1

Boat Access

#	Name	Operator	Waterbody	Latitude	Longitude	Count
1	Grand Lake St. Marys State Park - Its It Ramp	ODNR Division of Parks & Recreation	Grand Lake St. Marys	40.502000000327826	-84.55989999976009	1
2	Grand Lake St. Marys State Park - Windy Point	ODNR Division of Parks & Recreation	Grand Lake St. Marys	40.50999999977648	-84.54000000003725	1
3	Village of Montezuma Ramp Facility	Village of Montezuma	Grand Lake St. Marys	40.49210000038147	-84.54949999973178	1
4	Lake Shore Drive Courtesy Docks	City of Celina	Grand Lake St. Marys	40.54439999908209	-84.57039999961853	1

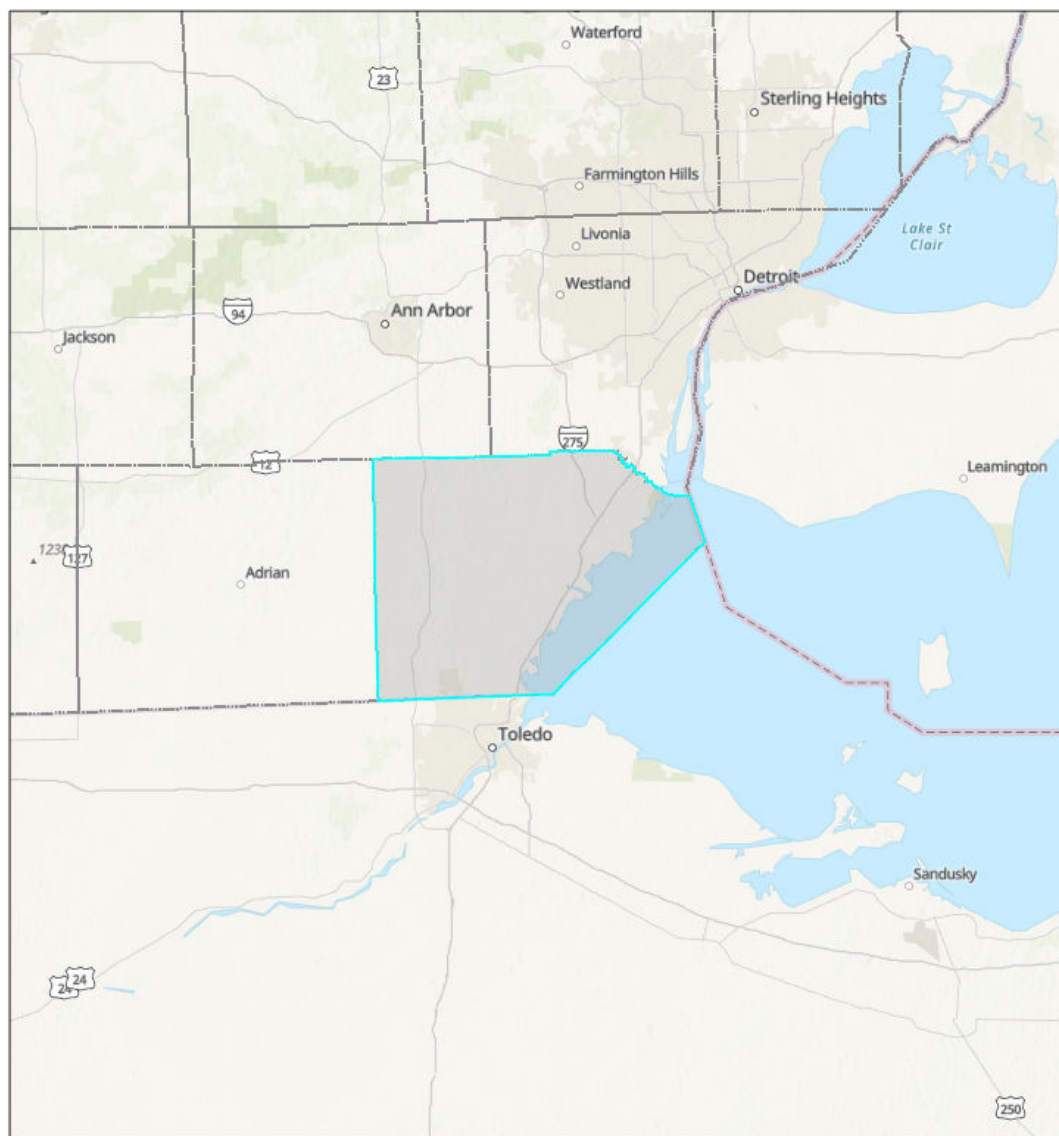
Non-navigational Dams

#	Name	Latitude	Longitude	Count
1	Mrc Lake Dam	40.6952999997884	-84.54420000035316	1
2	Grand Lake St. Marys - West Embankment	40.53500000014901	-84.57330000028014	1
3	Montezuma/Club Island Wwt Lagoons	40.47499999962747	-84.54829999990761	1
4	St. Henry Wwt Lagoon	40.42999999970198	-84.62440000008792	1
5	Coldwater Wastewater Treatment Dam	40.493300000205636	-84.62000000011176	1
6	Guggenbiller Lake Dam	40.41829999908805	-84.77080000005662	1
7	Upper Wabash Structure No. 3 Dam	40.392500000074506	-84.79580000042915	1
8	Upper Wabash Structure No. 2	40.36390000022948	-84.68279999960214	1


Area of Interest (AOI) Information

Area : 435,216.65 acres

Aug 4 2020 10:26:6 Central Daylight Time



 U.S. County Boundaries



Sources: Esri, Airbus DS, USGS, NGA, NASA, CGIAR, N Robinson, NCEAS, NLS, OS, NMA, Geodatasynthesen, Rijkswaterstaat, GSA, Geoland, FEMA, Intermap and the GIS user community, Sources: Esri, HERE, Garmin, FAO, NOAA, USGS, © OpenStreetMap contributors, and the GIS User Community, Upper Mississippi River Basin Association, Great Lakes Commission, USEPA

Summary

Name	Count	Area(acres)	Length(mi)
Local EOC	1	N/A	N/A
Public Health Departments	1	N/A	N/A
County Contacts	1	435,216.65	N/A
State Contacts	1	435,216.65	N/A
Major Cities and Towns	15	N/A	N/A
Tribal Lands	0	0	N/A
Tribal Lands (Cont'd)	0	0	N/A
Hospitals	1	N/A	N/A
Hospitals (Cont'd)	1	N/A	N/A
Urgent Care Facilities	3	N/A	N/A
Water Intakes	11	N/A	N/A
Water Intakes (Cont'd)	11	N/A	N/A
Wastewater Treatment Facilities	28	N/A	N/A
Special Designated Areas	26	374.74	N/A
Special Designated Areas (Cont'd)	26	374.74	N/A
Managed Lands	10	5,423.10	N/A
Managed Lands (Cont'd)	10	5,423.10	N/A
Other Environmentally Sensitive Areas	14	3,148.76	N/A
Other Environmentally Sensitive Areas (Cont'd)	14	3,148.76	N/A
Historic Places	0	N/A	N/A
Archaeological Sites	0	0	N/A
Threatened and Endangered Species	6	2,611,299.92	N/A
Aboveground Storage Tanks	4	N/A	N/A
Aboveground Storage Tanks (Cont'd)	4	N/A	N/A
Hazardous Materials Storage	17	N/A	N/A
Hazardous Materials Storage (Cont'd)	17	N/A	N/A
Facility Response Plan (FRP) Facilities	4	N/A	N/A
Risk Management Plan (RMP) Facilities	7	N/A	N/A
EPLAN/Tier II Facilities	124	N/A	N/A
Railroads	57	N/A	196.78
Petroleum Pipelines	11	N/A	170.89
Oil and Natural Gas Pipelines	45	N/A	516.63
Marinas	23	N/A	N/A
Boat Access	9	N/A	N/A
Navigational Locks and Dams	0	N/A	N/A
Non-navigational Dams	5	N/A	N/A
Rivers and Streams	31	N/A	194.57

Lakes and Ponds	121	2,485.56	N/A
Response Strategies	0	N/A	N/A
Response Strategies (Cont'd)	0	N/A	N/A
Response Strategies (Cont'd)	0	N/A	N/A

Local EOC

#	Name	Address	City	Phone	Has Generator	Directions	Count
1	MONROE COUNTY EMERGENCY OPERATIONS CENTER	987 SOUTH RAISINVILLE ROAD	MONROE	734-240-3135	Y	<i>No Data</i>	1

Public Health Departments

#	Name	Address	City	Phone	Website	Count
1	MONROE COUNTY HEALTH DEPARTMENT	2353 SOUTH CUSTER ROAD	MONROE	734-240-7804	<i>No Data</i>	1

County Contacts

#	County	Point of Contact	Emergency Management Phone	LEPC Chair	LEPC Phone	Local Health Department Phone	Area(acres)
1	Monroe, Michigan	Ed Gillman	734-240-3137	Mark Hammond	734-240-3135	734-240-7800	435,216.65

State Contacts

#	State Emergency Management Phone	24-hr Emergency Management Phone	State Health Department Phone	Homeland Security	Area(acres)
1	517-284-3946	800-292-4706	517-335-9030	313-596-2590	435,216.65

Major Cities and Towns

#	Name	Population	Elevation (Feet)	Count
1	Monroe	20733	594	1
2	Petersburg	1146	679	1
3	Luna Pier	1436	577	1
4	Lambertville	9953	673	1
5	South Monroe	6433	597	1
6	Stony Point	1724	577	1
7	Temperance	8517	623	1
8	Detroit Beach	2087	574	1
9	West Monroe	3503	600	1
10	Woodland Beach	2049	577	1
11	Carleton	2345	617	1
12	Dundee	3957	666	1
13	Estral Beach	418	571	1
14	Maybee	562	636	1
15	South Rockwood	1675	587	1

Hospitals

#	Name	Address	City	Phone	Type	Status	Count
1	PROMEDICA MONROE REGIONAL HOSPITAL	718 N MACOMB ST	MONROE	NOT AVAILABLE	GENERAL ACUTE CARE	OPEN	1

Hospitals (Cont'd)

#	Name	City	Trauma Level	Helipad	Number of Beds	Owner	Count
1	PROMEDICA MONROE REGIONAL HOSPITAL	MONROE	NOT AVAILABLE	Y	217	NON-PROFIT	1

Urgent Care Facilities

#	Name	Address	Address2	City	Phone	Directions	Count
1	DUNDEE URGENT CARE	100 POWELL DRIVE	SUITE 8	DUNDEE	734-823-5900	LOCATED ON THE NORTHWEST CORNER OF POWELL DR AND WATERSTRADT COMMERCE DR	1
2	ASPEN URGENT CARE	7581 SECOR ROAD	<i>No Data</i>	LAMBERTVILLE	734-854-1800	LOCATED ON THE WEST SIDE OF SECOR RD BETWEEN THE INTERSECTION S OF WOODMONT DR AND SPRINGBROOK DR	1
3	MONROE URGENT CARE	337 STEWART ROAD	<i>No Data</i>	MONROE	734-243-3200	LOCATED ON THE SOUTH SIDE OF STEWART RD, APPROX .1 MILE NORTHWEST OF THE INTERSECTION OF N MONROE ST AND STEWART RD	1

Water Intakes

#	Name	Address	City	Emergency Phone	Phone	Waterbody	Count
1	Enrico Fermi II Plant	6400 Dixie Hwy, 262 OBA	Newport	734-586-5235; 734-586-5236	734-235-8629	Lake Erie	1
2	Detroit Edison - Monroe Plant	3500 East Front St.	Monroe	734-384-2235	734-384-2560	Lake Erie	1
3	IKO Monroe, Inc.	1151 W Elm Ave.	Monroe	734-243-7497	734-243-8540	River Raisin	1
4	Monroe Wastewater Treatment Plant	2205 E First St.	Monroe	734-243-7070	734-241-5926	River Raisin	1
5	Ford Motor Co. - Monroe Stamping Plant	3200 E Elm St.	Monroe	734-243-7070	734-243-4700	Lake Erie	1
6	J.R. Whiting Power Plant	4525 E Erie Rd.	Luna Pier	734-243-7070	734-848-3408	Lake Erie	1
7	Holnam, Inc.	15215 Day Rd.	Dundee	734-240-7400	734-529-2411	Leppleman Drain	1
8	France Stone Co. - Monroe	15203 S Telegraph Rd., Box 685	Monroe	734-243-7070	734-241-8966	Plum Creek	1
9	Rockwood Plant	20837 North Huron River Dr.	Rockwood	313-379-9672	313-379--9672	Huron River	1
10	Wilfred L. Lepage Raw Water Pumping Plant (42")	6375 Pointe Aux Peaux Rd.	Monroe	734-457-3202	734-241-5947	Lake Erie	1
11	Wilfred L. Lepage Raw Water Pumping Plant (30")	6375 Pointe Aux Peaux Rd.	Monroe	734-457-3202	734-241-5947	Lake Erie	1

Water Intakes (Cont'd)

#	Name	Waterbody	Water Use	Intake Info	Location	Comments	Count
1	Enrico Fermi II Plant	Lake Erie	Power Generation	Intake Depth 10 feet	Fermi 2 is located on the western shore of Lake Erie, just south of Estral Beach and north of Brest Bay. Most significant landmarks are the 2 natural draft cooling towers.	Intake provides water for cooling and fire protection. If required, facility can operate in recirculation mode for a limited time at only partial power.	1
2	Detroit Edison - Monroe Plant	Lake Erie	Power Generation	N/A	<i>No Data</i>	<i>No Data</i>	1
3	IKO Monroe, Inc.	River Raisin	Industrial	N/A	<i>No Data</i>	<i>No Data</i>	1
4	Monroe Wastewater Treatment Plant	River Raisin	Wastewater Treatment	N/A	<i>No Data</i>	<i>No Data</i>	1
5	Ford Motor Co. - Monroe Stamping Plant	Lake Erie	Industrial	N/A	<i>No Data</i>	<i>No Data</i>	1
6	J.R. Whiting Power Plant	Lake Erie	Power Generation	N/A	<i>No Data</i>	<i>No Data</i>	1
7	Holnam, Inc.	Leppleman Drain	Industrial	N/A	<i>No Data</i>	<i>No Data</i>	1
8	France Stone Co. - Monroe	Plum Creek	Industrial	N/A	<i>No Data</i>	<i>No Data</i>	1
9	Rockwood Plant	Huron River	Industrial	Intake Depth 5 feet	<i>No Data</i>	SIC 1446- Intake water is used for the mining and processing of sand.	1
10	Wilfred L. Lepage Raw Water Pumping Plant (42")	Lake Erie	Public Water Supply	2 Intakes, each 20 ft deep	<i>No Data</i>	Lake Erie 42" Intake	1
11	Wilfred L. Lepage Raw Water Pumping Plant (30")	Lake Erie	Public Water Supply	2 Intakes, each 20 ft deep	<i>No Data</i>	Lake Erie 30" Intake	1

Wastewater Treatment Facilities

#	Name	Address	City	Waterbody	Count
1	MAYBEE WWSL	7492 BLUEBUSH RD	MAYBEE	ROBERTS DRAIN IN PRIV LAND CLAIM	2
2	DUNDEE WWTP	596 MAIN STREET	DUNDEE	RIVER RAISIN	2
3	BEDFORD TWP WWTP	335 LAVOY ROAD	ERIE	INDIAN CREEK	2
4	MILAN WWTP	75 GUMP LAKE ROAD	MILAN	SALINE RIVER	2
5	CARLETON WWTP	612 PINE STREET	CARLETON	SWAN CREEK	2
6	VILLAGE OF DEERFIELD	WASTEWATER TREATMENT PLANT	DEERFIELD	RIVER RAISIN	2
7	IDA-RAISINVILLE TWPS WWSL	7671 E IDA RD	IDA TWP	RAUCH DRAIN	2
8	PETERSBURG WWTP	21 NORTH DIVISION STREET	PETERSBURG	RIVER RAISIN	2
9	MAYBEE WWSL	7492 BLUEBUSH ROAD	MAYBEE	ROBERTS DRAIN-STONEY CREEK	2
10	LUNA PIER WWTP	10415 S HAROLD DR	LUNA PIER	LA POINTE DRAIN	2
11	MONROE METRO WWTP	2205 EAST FRONT STREET	MONROE	LAKE ERIE-PLUM CREEK-LEVEE CHANNEL	2
12	DEERFIELD WWTP	20899 TAFT ROAD	DEERFIELD	RIVER RAISIN	2
13	CITY OF PETERSBURG	21 NORTH DIVISION STREET	PETERSBURG	RIVER RAISIN	2
14	BERLIN TWP WWTP	8000 SWAN VIEW DRIVE	NEWPORT	SWAN CREEK AT LAKE ERIE	2

Special Designated Areas

#	Name	Agency	Address	City	Emergency Phone	Phone	Area(acres)
1	Federal Conservation Easement (Monroe)	US Fish & Wildlife Service	Fisher	Newport	734-379-9502	612-713-5360	106.44
2	Wastenaw River	Michigan DNR Fisheries Division	U	U	800-292-4706 (in-state); 517-373-7660 (out-state)	517-373-1280	96.84
3	Minong-Petersburg Prairie	MI DNR, Natural Areas Program	Teal Rd.	Petersburg	734-240-7401	517-373-1263	60.65
4	00-58-0008	Michigan DEQ	Will Carleton Rd.	Carleton	734-379-9502	517-241-7734	19.32
5	88-14-0147	Michigan DEQ	Jenea Rue Blvd	Monroe	734-379-9502	517-241-7734	14.59
6	06-58-0073	Michigan DEQ	Summerlyn Blvd	Lambertville	734-379-9502	517-241-7734	11.32
7	06-58-0064	Michigan DEQ	W Dunbar Rd.	Monroe	734-379-9502	517-241-7734	8.52
8	04-58-0002	Michigan DEQ	Arbor Creek Dr.	Monroe	734-379-9502	517-241-7734	7.85
9	04-58-0021	Michigan DEQ	Tandem Ct.	Petersburg	734-379-9502	517-241-7734	7.63
10	05-58-0055	Michigan DEQ	Thunderbird Trl.	Lambertville	734-379-9502	517-241-7734	5.82
11	92-14-0209	Michigan DEQ	Hidden Valley Dr.	Lambertville	734-379-9502	517-241-7734	5.16
12	Crosswinds Marsh	Wayne County Parks	Haggerty Rd.	New Boston	313-224-2222	734-261-1990	5.02
13	Aspen Grove Village	Black Swamp Land Conservancy	Secor Rd.	Lambertville	734-379-9502	419-872-8197	4.12
14	01-58-0045	Michigan DEQ	Central Park Blvd	Monroe	734-379-9502	517-241-7734	3.38
15	05-58-0046	Michigan DEQ	Reaume Rd.	Berlin	734-379-9502	517-241-7734	2.86
16	02-58-0011	Michigan DEQ	Peach St.	Carleton	734-379-9502	517-241-7734	2.79
17	04-58-0038	Michigan DEQ	Buhl Rd.	Newport	734-379-9502	517-241-7734	2.10
18	06-58-0055	Michigan DEQ	Port Sunlight Rd.	Newport	734-379-9502	517-241-7734	2.01
19	01-58-0008	Michigan DEQ	Laplace Rd.	Monroe	734-379-9502	517-241-7734	1.96
20	91-14-0596	Michigan DEQ	Jackman Rd.	Temperance	734-379-9502	517-241-7734	1.72
21	99-13-0535	Michigan DEQ	Secor Rd.	Lambertville	734-379-9502	517-241-7734	1.20
22	06-58-0061	Michigan DEQ	Zink Rd.	Maybee	734-379-9502	517-241-7734	1.18
23	92-14-0341	Michigan DEQ	Fordway Dr.	Lambertville	734-379-9502	517-241-7734	1.03
24	05-58-0053	Michigan DEQ	Temperance Rd.	Lambertville	734-379-9502	517-241-7734	0.67
25	94-10-1079	Michigan DEQ	Strong Blvd.	Rockwood	734-379-9502	517-241-7734	0.54
26	Paint Creek (Washtenaw)	Michigan DNR Fisheries Division	U	U	800-292-4706 (in-state); 517-373-7660 (out-state)	517-373-1280	0.02

Special Designated Areas (Cont'd)

#	Name	City	Category	Waterbody	Location	Comments	Area(acres)
1	Federal Conservation Easement (Monroe)	Newport	Conservation Easement	Swan Creek	Just W of Enrico Fermi Nuclear Plant.	Federal Land	106.44
2	Wastenaw River	U	Designated Trout Stream	Detroit River; Lake Erie	<i>No Data</i>	Stream contains significant populations of trout and/or salmon.	96.84
3	Minong-Petersburg Prairie	Petersburg	State Natural Area	Stacy Drain	Within the Petersburg St. Game Area, in western Monroe County	State Land	60.65
4	00-58-0008	Carleton	Conservation Easement	none	I-275 exit 8	Private	19.32
5	88-14-0147	Monroe	Conservation Easement	Monroe Harbor	Jenea Rue Blvd is off Dixie Hwy	Private	14.59
6	06-58-0073	Lambertville	Conservation Easement	none	Summerlyn Blvd & Smith Rd	Private	11.32
7	06-58-0064	Monroe	Conservation Easement	Pitts Creek	N side of Dunbar Rd, between Martell Rd and Geiger Rd	Private	8.52
8	04-58-0002	Monroe	Conservation Easement	none	Arbor Creek Dr & Danville Dr	Private	7.85
9	04-58-0021	Petersburg	Conservation Easement	none	Tandem Ct & Road Commission Dr; near US-23 exit 13	Private	7.63
10	05-58-0055	Lambertville	Conservation Easement	none	S of Dean Rd, between Secor Rd and Douglas Rd	Private	5.82
11	92-14-0209	Lambertville	Conservation Easement	none	S of Sterns Rd, between Secord Rd and Summerfield Rd	Private	5.16
12	Crosswinds Marsh	New Boston	Scientific and Natural Area	Clark Morey Drain; Disbrow Drain; Lords Drain	Haggerty Rd & Oakville Waltz Rd	<i>No Data</i>	5.02
13	Aspen Grove Village	Lambertville	Conservation Easement	none	W side of Secor Rd between Springbrook Dr and Woodmont Dr	In Michigan Part of Black Swamp Con. OH	4.12
14	01-58-0045	Monroe	Conservation Easement	none	<i>No Data</i>	Private	3.38
15	05-58-0046	Berlin	Conservation Easement	none	Reaume Rd & Reaume Rd	Private	2.86
16	02-58-0011	Carleton	Conservation Easement	none	Peach St & Watermill Ln	Private	2.79
17	04-58-0038	Newport	Conservation Easement	none	Buhl Rd & War Rd	Private	2.10
18	06-58-0055	Newport	Conservation Easement	none	Port Sunlight Rd & US Turnpike Rd	Private	2.01

19	01-58-0008	Monroe	Conservation Easement	Woodchuck Creek	Laplaisance Rd & Parkway	Private	1.96
20	91-14-0596	Temperance	Conservation Easement	none	E of Jackman Rd, Between Smith Rd and Sterns Rd	Private	1.72
21	99-13-0535	Lambertville	Conservation Easement	none	W side of Maple Grove Golf Course	Private	1.20
22	06-58-0061	Maybee	Conservation Easement	none	Zink Rd & Doty Rd	Private	1.18
23	92-14-0341	Lambertville	Conservation Easement	Spring Brook	Fordway Dr is off Summerfield Rd	Private	1.03
24	05-58-0053	Lambertville	Conservation Easement	none	Temperance Rd & Timberlake Dr	Private	0.67
25	94-10-1079	Rockwood	Conservation Easement	Huron River	NW of I-75 and SW of Huron River Dr	Private	0.54
26	Paint Creek (Washtenaw)	U	Designated Trout Stream	Paint Creek; Stony Creek	In southeastern Washtenaw County.	Stream contains significant populations of trout and/or salmon.	0.02

Managed Lands

#	Name	Agency	Address	City	Emergency Phone	Contact Phone	Area(acres)
1	Point Mouille	MI DNR, Wildlife Division	Point Mouille Rd.	Rockwood	734-240-7401	734-379-9692	2,433.78
2	Erie	MI DNR, Wildlife Division	Summit St.	Erie	734-240-7401	734-379-9692	1,173.15
3	Sterling	MI DNR, Parks and Recreation Division	2800 State Park Rd.	Monroe	734-240-7401	734-289-2715	1,049.59
4	Petersburg	MI DNR, Wildlife Division	Teal Rd.	Petersburg	734-240-7401	734-379-9692	423.82
5	Point Aux Peaux	MI DNR, Wildlife Division	Pointe aux Peaux Rd.	Newport	734-240-7401	734-379-9692	179.62
6	Pirolli Park Campground	Pirolli Family	6030 Sylvania-Petersburg Rd.	Petersburg	734-240-7401	734-279-1487	62.72
7	Totem Pole	Totem Pole Park, LLC	16333 Lulu Rd.	Petersburg	734-240-7401	734-279-2110	47.48
8	Monroe County KOA	KOA Kampgrounds of America	15600 Tunncliffe Rd.	Petersburg	734-240-7401	734-856-4972	33.08
9	Covered Wagon Campground	Covered Wagon Campground	5639 Saint Anthony Rd.	Ottawa Lake	734-240-7401	734-856-3058	19.85

Managed Lands (Cont'd)

#	Name	City	Category	Waterbody	Location	Comments	Area(acres)
1	Point Mouille	Rockwood	State Game Area	Lake Erie; Huron River; Laudenschlager Drain; Mouille Creek; Silver Creek	On Lake Erie	http://www.michigan.gov/dnr/publications/pdfs/huntingwildlifehabitat/sga/ptmouille.pdf	2,433.78
2	Erie	Erie	State Game Area	Lake Erie	On Lake Erie, surrounding the North Maumee Bay	http://www.michigan.gov/dnr/publications/pdfs/huntingwildlifehabitat/sga/erie.pdf	1,173.15
3	Sterling	Monroe	State Park	Lake Erie	N of the River Raisin	<i>No Data</i>	1,049.59
4	Petersburg	Petersburg	State Game Area	Stacy Drain	Teal Rd & Lulu Rd	http://www.michigan.gov/dnr/publications/pdfs/huntingwildlifehabitat/sga/petersburg.pdf	423.82
5	Point Aux Peaux	Newport	Wildlife Management Area	Lake Erie; Monroe Harbor	Pointe aux Peaux Rd & Lagoon Blvd	http://www.michigan.gov/dnr/publications/pdfs/huntingwildlifehabitat/sga/ptauxpeaux.pdf	179.62
6	Pirolli Park Campground	Petersburg	Recreation Area	unnamed pond	N/A	Wireless internet throughout the campground	62.72
7	Totem Pole	Petersburg	Regional Park	unnamed pond	N/A	<i>No Data</i>	47.48
8	Monroe County KOA	Petersburg	Recreation Area	unnamed ponds	Nine miles N of the Ohio-Michigan line. Located only an hour from Detroit and 20 minutes from Toledo	<i>No Data</i>	33.08
9	Covered Wagon Campground	Ottawa Lake	Recreation Area	unnamed pond	N/A	<i>No Data</i>	19.85

Other Environmentally Sensitive Areas

#	Name	Agency	Address	City	Emergency Phone	Contact Phone	Area(acres)
1	Detroit Edison Fermi 2 Grounds	US Fish and Wildlife Service	Enrico Fermi Drive	Newport	800-759-8352	517-351-2555	491.33
2	Erie Marsh	US Fish and Wildlife Service	I-75	Erie	800-759-8352	614-469-6923	486.07
3	Erie Marsh Reserve	The Nature Conservancy	Sterns Road	Erie	517-373-7660	312-759-8017	483.19
4	Swan Creek Estuary	US Fish and Wildlife Service	Brancheau Road	Newport	800-759-8352	614-469-6923	311.04
5	Point Mouillee Wetland	US Fish and Wildlife Service	US Turnpike	South Rockwood	800-759-8352	614-469-6923	281.82
6	Oakville Drain Wetland	US Fish and Wildlife Service	Townsend Road	Milan	800-759-8352	614-469-6923	259.72
7	Muddy Creek Estuary	US Fish and Wildlife Service	Allens Cove Road	LaSalle	800-759-8352	614-469-6923	231.11
8	Plum Creek Estuary	US Fish and Wildlife Service	La Plaisance Creek Road	Monroe	800-759-8352	614-469-6923	221.17
9	Halfway Creek Wetland	Great Lakes Wetland Consortium	Sterns Road	Erie	734-240-7400	734-971-9135	112.37
10	Otter Creek Estuary	US Fish and Wildlife Service	Otter Creek Rd. & Bolles Harbor	LaSalle	800-759-8352	614-469-6923	111.94
11	Carland Beach Wetland	Great Lakes Wetland Consortium	Edgewater Drive	Erie	734-240-7400	734-971-9135	62.48
12	Ottawa River Mouth Wetland	Great Lakes Wetland Consortium	Shoreland Road	Erie	734-240-7400	734-971-9135	58.27
13	Woodtick Peninsula Wetland	Great Lakes Wetland Consortium	N/A	Erie	734-240-7400	734-971-9135	30.11
14	Indian Island Wetland	Great Lakes Wetland Consortium	N/A	Erie	734-240-7400	734-971-9135	8.13

Other Environmentally Sensitive Areas (Cont'd)

#	Name	City	Category	Waterbody	Location	Comments	Area(acres)
1	Detroit Edison Fermi 2 Grounds	Newport	Important Terrestrial Habitat	Lake Erie	<i>No Data</i>	Part of the Detroit River International Wildlife Refuge. Area is managed as a cooperative agreement between Detroit Edison and the U.S. Fish and Wildlife Service.	491.33
2	Erie Marsh	Erie	Important Aquatic Habitat	North Maumee Bay	Site is adjacent to Erie State Game Area.	Coastal wetlands connected to Erie State Game Area wetlands.	486.07
3	Erie Marsh Reserve	Erie	Conservation Area	North Maumee Bay; Lake Erie	Bordered by Erie State Game Area and I-75.	Total of 2168 acres. Migratory and nesting shorebirds, waterfowl, and avian species. Raptors during migration. Swamp mallow grows here.	483.19
4	Swan Creek Estuary	Newport	Important Aquatic Habitat	Swan Creek; Lake Erie	Site is at terminus of Swan Creek adjacent to Enrico Fermi Power Plant.	Site includes American Lotus beds. Coastal wetland.	311.04
5	Point Mouillee Wetland	South Rockwood	Important Aquatic Habitat	Mouillee Creek; East Lead	Site abuts western perimeter of Point Mouillee State Game Area.	Privately owned land with USFWS interest. Common wetland with Point Mouillee SGA.	281.82
6	Oakville Drain Wetland	Milan	Important Aquatic Habitat	Oakville Drain	Site bounded by Townsend, Calhoun, Wanty, and Darling Roads in northern Monroe County.	Privately owned land with USFWS interest.	259.72
7	Muddy Creek Estuary	LaSalle	Important Aquatic Habitat	Muddy Creek; Allens Cove	Site is at terminus of Muddy Creek.	Coastal wetlands.	231.11
8	Plum Creek Estuary	Monroe	Important Aquatic Habitat	Plum Creek; Lake Erie	Site is at terminus of Plum Creek, east of Monroe.	Site includes shorebirds and migratory waterfowl and American Lotus beds.	221.17
9	Halfway Creek Wetland	Erie	Important Aquatic Habitat	North Maumee Bay	Located near the Erie State Game Area.	Wetland is contiguous; residential development exists	112.37
10	Otter Creek Estuary	LaSalle	Important Aquatic Habitat	Otter Creek; Lake Erie	Site is at terminus of Otter Creek.	Site includes migratory waterfowl. Coastal wetland.	111.94

11	Carland Beach Wetland	Erie	Important Aquatic Habitat	North Maumee Bay	<i>No Data</i>	Remnant of much larger wetland; residential development exists.	62.48
12	Ottawa River Mouth Wetland	Erie	Important Aquatic Habitat	North Maumee Bay	<i>No Data</i>	Residential development exists	58.27
13	Woodtick Peninsula Wetland	Erie	Important Aquatic Habitat	North Maumee Bay	S side of North Cape	Wetland is contiguous and contains small ponds; part of large wetland complex including Herdendorf wetlands; industrial development exists	30.11
14	Indian Island Wetland	Erie	Important Aquatic Habitat	North Maumee Bay	Located on Indian Island in the Maumee Bay	Wetland is contiguous	8.13

Threatened and Endangered Species

#	Species	Status	Habitat	Area(acres)
1	Indiana bat	Endangered	Summer habitat includes small to medium river and stream corridors with well developed riparian woods; woodlots within 1 to 3 miles of small to medium rivers and streams; and upland forests. Caves and mines as hibernacula.	435,216.65
2	Northern long-eared bat	Threatened	Hibernates in caves and mines - swarming in surrounding wooded areas in autumn. Roosts and forages in upland forests during spring and summer.	435,216.65
3	Rufa Red knot	Threatened	Only actions that occur along coastal areas during the Red Knot migratory window of MAY 1 - SEPTEMBER 30	435,216.65
4	Karner blue butterfly	Endangered	Pine barrens and oak savannas on sandy soils and containing wild lupines (<i>Lupinus perennis</i>), the only known food plant of larvae.	435,216.65
5	Northern riffleshell	Endangered	Large streams and small rivers in firm sand of riffle areas; also occurs in Lake Erie	435,216.65
6	Eastern prairie fringed orchid	Threatened	Mesic to wet prairies and meadows	435,216.65

Aboveground Storage Tanks

#	Name	Address	City	Emergency Phone	Contact Phone	Waterbody	Count
1	GEMA Dundee Michigan	5800 N Ann Arbor Rd.	Dundee	734-379-9502	734-529-9226	Drain Leads To Macon Creek	1
2	Liquid Asphalt Production Plant	3125 E Front St., PO Box 1904	Monroe	734-379-9502	734-241-9189	River Raisen to Lake Erie	1
3	Fermi 2 Power Plant	6400 N Dixie Hwy	Newport	734-379-9502	734-586-5235	Lake Erie	1
4	Monroe Power Plant	3500 E Front St.	Monroe	734-384-2250	734-384-2560	River Raisin	1

Aboveground Storage Tanks (Cont'd)

#	Name	City	Products	Oil Volume	Oil Tanks	Comments	Count
1	GEMA Dundee Michigan	Dundee	oil	1192898	77	FRP05A0658	1
2	Liquid Asphalt Production Plant	Monroe	oil	58000000	29	FRP0500064	1
3	Fermi 2 Power Plant	Newport	oil	1173995	24	FRP0500016	1
4	Monroe Power Plant	Monroe	Fuel Oil, Lube Oil, Gasoline, Kerosene	635000	70	91058038	1

Hazardous Materials Storage

#	Name	Address	City	Emergency Phone	Emergency Contact	Local Contact	Count
1	J. R. Whiting Plant	4525 East Erie Rd	Erie	517-788-0550	Gerald F. Rand, Jr., Environmental Lead	Mark Hammond; 734-379-9502	1
2	Milan Plant	800 County St	Milan	248-743-5700	Richard Walker, Facilities Manager	Mark Hammond; 734-379-9502	1
3	Guardian Industries - Carleton	14600 Romine Road	Carleton	734-654-6264	Laura Rye, Compliance Engineer	Mark Hammond; 734-379-9502	1
4	Maybee Farmers, Inc.	9191 Main Street	Maybee	734-587-8975	Eugene Blackmore, Manager	Mark Hammond; 734-379-9502	1
5	Ottawa Lake Co-op Elevator	7433 Lynch Road	Ottawa Lake	734-856-2909	Dan Keller, Manager	Mark Hammond; 734-379-9502	1
6	Gerdau - Monroe Mill	3000 East Front St	Monroe	800-876-7833	Otto J. Alvarado, General Plant Manager	Mark Hammond; 734-379-9502	1
7	National Galvanizing, LP	1500 Telb Road	Monroe	734-243-1882	Michael D. Robinson, General Manager	Mark Hammond; 734-379-9502	1
8	IDA Farmers Cooperative Co.	2953 Lewis Avenue	Ida	734-269-3325	Michael C. Dick, Manager	Mark Hammond; 734-379-9502	1
9	Monroe Water Treatment Plant	915 East Front Street	Monroe	734-241-5947	Christopher S Knight, Superintendent	Mark Hammond; 734-379-9502	1
10	Independent Dairy, Inc.	126 N Telegraph Rd	Monroe	734-241-6016	Michael L. Cheney, President	Mark Hammond; 734-379-9502	1
11	Advanced Heat Treat Corp.	1625 Rose St	Monroe	319-232-5221	Jeff Machcinski, Plant Manager	Mark Hammond; 734-379-9502	1
12	Pioneer Metal Finishing - Monroe	525 Ternes Drive	Monroe	734-384-9000	April Neff, Chemistry Technician	Mark Hammond; 734-379-9502	1
13	Spartan Steel Coating	3300 Wolverine Dr	Monroe	734-289-5400	Neil Bruss, Operations Manager	Mark Hammond; 734-379-9502	1
14	Home City Ice - Toledo	6261 Sylvania-Petersburg Rd	Ottawa Lake	513-574-1800	Joseph T. Whitaker, Safety & Health Manager	Mark Hammond; 734-379-9502	1
15	ADM Grain	6801 Memorial Hwy	Ottawa Lake	217-424-5200	Ben Henegar, Superintendent	Mark Hammond; 734-379-9502	1
16	JCIM Frenchtown I & II	<i>No Data</i>	Monroe	734-254-3100	Shawn Badik, HS&E Manager	Mark Hammond; 734-379-9502	1
17	Cartech Dundee	5460 Ann Arbor Rd.	Dundee	419-480-1543	Kimberly Shamblin, Safety Specialist	Mark Hammond; 734-379-9502	1

Hazardous Materials Storage (Cont'd)

#	Name	City	Contact Phone	Materials/CAS	Count
1	J. R. Whiting Plant	Erie	734-848-3408	7664939	1
2	Milan Plant	Milan	734-481-9433	7664939	1
3	Guardian Industries - Carleton	Carleton	734-654-6264	7446095; 7664939	1
4	Maybe Farmers, Inc.	Maybe	734-587-7805	7664417; 7664382	1
5	Ottawa Lake Co-op Elevator	Ottawa Lake	734-856-2909	7664417	1
6	Gerdau - Monroe Mill	Monroe	734-243-2446	7647010	1
7	National Galvanizing, LP	Monroe	734-243-1882	7664939	1
8	IDA Farmers Cooperative Co.	Ida	734-269-3325	1910425; 115297; 60515	1
9	Monroe Water Treatment Plant	Monroe	734-241-5947	10028156	1
10	Independent Dairy, Inc.	Monroe	734-241-6016	7664417	1
11	Advanced Heat Treat Corp.	Monroe	734-243-4066	7664417	1
12	Pioneer Metal Finishing - Monroe	Monroe	734-384-9000	7664939; 7697372	1
13	Spartan Steel Coating	Monroe	734-289-5400	7664939	1
14	Home City Ice - Toledo	Ottawa Lake	800-899-8070	7664417	1
15	ADM Grain	Ottawa Lake	734-856-3667	20859738	1
16	JCIM Frenchtown I & II	Monroe	734-289-1282	7664939	1
17	Cartech Dundee	Dundee	734-529-8935	7664939	1

Facility Response Plan (FRP) Facilities

#	Name	Address	City	Facility Registry Service Report	Count
1	MARATHON PIPE LINE	2185 SAMARIA ROAD	TEMPERANCE	http://oaspub.epa.gov/en_viro/fac_gateway.main?p_regid=110045678673	1
2	GLOBAL ENGINE MANUFACTURING ALLIANCE	5800 ANN ARBOR RD	DUNDEE	http://oaspub.epa.gov/en_viro/fac_gateway.main?p_regid=110038061325	1
3	DETROIT EDISON-FERMI POWER PLANT	6400 DIXIE HIGHWAY	NEWPORT	http://oaspub.epa.gov/en_viro/fac_gateway.main?p_regid=110000700812	1
4	MICHIGAN PAVING & MATERIALS CO	3125 E FRONT ST	MONROE	http://oaspub.epa.gov/en_viro/fac_gateway.main?p_regid=110001299309	1

Risk Management Plan (RMP) Facilities

#	Name	Address	City	Facility Registry Service Report	Count
1	MEIJER DC88	8857 SWAN CREEK ROAD	NEWPORT	http://oaspub.epa.gov/en/viro/fac_gateway.main?p_regid=110009600529	1
2	OTTAWA LAKE CO-OP ELEVATOR	7433 LYNCH RD.	OTTAWA LAKE	http://oaspub.epa.gov/en/viro/fac_gateway.main?p_regid=110032590328	1
3	CROP PRODUCTION SERVICES	20275 CONE ROAD	MILAN	http://oaspub.epa.gov/en/viro/fac_gateway.main?p_regid=110000550519	1
4	GUARDIAN INDUSTRIES CORP	14600 ROMINE ROAD	CARLETON	http://oaspub.epa.gov/en/viro/fac_gateway.main?p_regid=110000566245	1
5	DUNDEE	380 EAST MONROE STREET	DUNDEE	http://oaspub.epa.gov/en/viro/fac_gateway.main?p_regid=110000757618	1
6	MONROE METRO. WASTEWATER FACILITY	2205 E. FRONT ST	MONROE	http://oaspub.epa.gov/en/viro/fac_gateway.main?p_regid=110000536475	1
7	CITY OF MONROE WATER FILTRATION PLANT	915 EAST FRONT ST	MONROE	http://oaspub.epa.gov/en/viro/fac_gateway.main?p_regid=110000538071	1

EPLAN/Tier II Facilities

#	Name	Address	City	Facility Registry Service Report	Count
1	DETROIT EDISON MONROE POWER PLANT	3500 E FRONT ST	MONROE	http://oaspub.epa.gov/en_viro/fac_gateway.main?p_regid=110000405927	2
2	ALLIED WASTE SYSTEMS OF MICHIGAN LLC	6233 HAGMAN ROAD	ERIE	http://oaspub.epa.gov/en_viro/fac_gateway.main?p_regid=110034152057	1
3	CLEAN TECH INC	500 DUNHAM ST	DUNDEE	http://oaspub.epa.gov/en_viro/fac_gateway.main?p_regid=110003714936	1
4	FERRELLGAS COMPANY	15317 S TELEGRAPH RD	MONROE	http://oaspub.epa.gov/en_viro/fac_gateway.main?p_regid=110015911897	1
5	MICHIGAN PAVING & MATERIALS CO	3125 E FRONT ST	MONROE	http://oaspub.epa.gov/en_viro/fac_gateway.main?p_regid=110001299309	1
6	MTS SEATING	7100 INDUSTRIAL DR	TEMPERANCE	http://oaspub.epa.gov/en_viro/fac_gateway.main?p_regid=110001441618	1
7	GERKEN MATERIALS, INC. HMA PLANT #22	5100 W STERNS RD	OTTAWA LAKE	http://oaspub.epa.gov/en_viro/fac_gateway.main?p_regid=110001840937	1
8	GUARDIAN INDUSTRIES CORP	14600 ROMINE ROAD	CARLETON	http://oaspub.epa.gov/en_viro/fac_gateway.main?p_regid=110000566245	1
9	MONROE-TREATMENT PLANT	915 EAST FRONT STREET	MONROE	http://oaspub.epa.gov/en_viro/fac_gateway.main?p_regid=110050364146	1
10	PIONEER METAL FINISHING	525 TERNES DR.	MONROE	http://oaspub.epa.gov/en_viro/fac_gateway.main?p_regid=110000493975	1
11	KUEHNE + NAGEL INC	7111 CRABB RD	TEMPERANCE	http://oaspub.epa.gov/en_viro/fac_gateway.main?p_regid=110015792365	1
12	OTTAWA LAKE CO-OP ELEVATOR	7433 LYNCH RD.	OTTAWA LAKE	http://oaspub.epa.gov/en_viro/fac_gateway.main?p_regid=110032590328	1
13	IDA FARMERS COOPERATIVE COMPANY	2953 LEWIS	IDA	http://oaspub.epa.gov/en_viro/fac_gateway.main?p_regid=110017362414	1
14	ADVANCED HEAT TREAT CORP	1625 ROSE ST.	MONROE	http://oaspub.epa.gov/en_viro/fac_gateway.main?p_regid=110000405972	1
15	AUTOLIGN MANUFACTURING GROUP INC	620 SOUTH PLATT ROAD	MILAN	http://oaspub.epa.gov/en_viro/fac_gateway.main?p_regid=110000500306	1
16	SPARTAN STEEL COATING	3300 WOLVERINE DRIVE	MONROE	http://oaspub.epa.gov/en_viro/fac_gateway.main?p_regid=110013816228	1
17	BIMAC INC	345 E. MAIN ST.	MILAN	http://oaspub.epa.gov/en_viro/fac_gateway.main?p_regid=110002117469	1
18	876881-BROCKMAN	16389 BREWER ROAD	DUNDEE TOWNSHIP	http://oaspub.epa.gov/en_viro/fac_gateway.main?p_regid=110061944990	1
19	CABELA'S DUNDEE RETAIL #007	110 CABELA BOULEVARD EAST	DUNDEE	http://oaspub.epa.gov/en_viro/fac_gateway.main?p_regid=110061951909	1

20	SPEEDWAY LLC	12675 GRAFTON RD	CARLETON	http://oaspub.epa.gov/en/viro/fac_gateway.main?p_regid=110003686440	1
21	FERRELLGAS STORAGE TANK	5051 ANN ARBOR RD	DUNDEE	http://oaspub.epa.gov/en/viro/fac_gateway.main?p_regid=110061823852	1
22	PILOT TRAVEL CENTER #026	6158 US 223	OTTAWA LAKE	http://oaspub.epa.gov/en/viro/fac_gateway.main?p_regid=110062058794	1
23	SCHWAN'S HOME SERVICE, INC.-102410	5051 ANN ARBOR RD	DUNDEE	http://oaspub.epa.gov/en/viro/fac_gateway.main?p_regid=110061966751	1
24	R J MARSHALL CO	1740 ERIE RD.	ERIE	http://oaspub.epa.gov/en/viro/fac_gateway.main?p_regid=110000405678	1
25	INDEPENDENT DAIRY, INC.	126 N TELEGRAPH RD	MONROE	http://oaspub.epa.gov/en/viro/fac_gateway.main?p_regid=110010740859	1
26	HOLNAM INCORPORATED DUNDEE PLANT	15215 DAY ROAD	DUNDEE	http://oaspub.epa.gov/en/viro/fac_gateway.main?p_regid=110015976167	1
27	MATHIS FARM, MARK MATHIS	9180 SOUTH CUSTER	MONROE	http://oaspub.epa.gov/en/viro/fac_gateway.main?p_regid=110062059089	1
28	AT&T - M63130	200 S. WASHINGTON	MONROE	http://oaspub.epa.gov/en/viro/fac_gateway.main?p_regid=110062002103	1
29	ERIE TECHNOLOGIES INC	6872 MEMORIAL HIGHWAY	OTTAWA LAKE	http://oaspub.epa.gov/en/viro/fac_gateway.main?p_regid=110015816312	1
30	WILFRED L LEPAGE RAW WATER PUMP STATION	6375 POINTE AUX PEAUX ROAD	NEWPORT	http://oaspub.epa.gov/en/viro/fac_gateway.main?p_regid=110061968875	1
31	GERKEN MATERIALS, INC.	15203 S. TELEGRAPH	MONROE	http://oaspub.epa.gov/en/viro/fac_gateway.main?p_regid=110012162532	1
32	WAYNE J. LENNARD & SONS, INC.	1202 SAMARIA RD.	SAMARIA	http://oaspub.epa.gov/en/viro/fac_gateway.main?p_regid=110061944749	1
33	CUSTER STATION	603 EAST NOBLE AVENUE	MONROE	http://oaspub.epa.gov/en/viro/fac_gateway.main?p_regid=110061980361	1
34	BLANCHETT, THOMAS JR/FARM	2130 IDA MAYBEE RD	MONROE	http://oaspub.epa.gov/en/viro/fac_gateway.main?p_regid=110062111094	1
35	PILOT TRAVEL CENTERS LLC #284	1200 NADEAU RD	MONROE	http://oaspub.epa.gov/en/viro/fac_gateway.main?p_regid=110044976372	1
36	TWB COMPANY, L.L.C.	1600 NADEAU RD	MONROE	http://oaspub.epa.gov/en/viro/fac_gateway.main?p_regid=110058137387	1
37	AUTOMOTIVE COMPONENTS HOLDINGS LLC - MONROE	3200 EAST ELM STREET	MONROE	http://oaspub.epa.gov/en/viro/fac_gateway.main?p_regid=110000405936	1
38	SPEEDWAY LLC	635 TECUMSEH ST	DUNDEE	http://oaspub.epa.gov/en/viro/fac_gateway.main?p_regid=110022925833	1

39	AMERIGAS PROPANE LP	4000 LEAH DR	FLAT ROCK	http://oaspub.epa.gov/en/viro/fac_gateway.main?p_regid=110040100770	1
40	CHAPP & BUSHEY OIL CO	12702 N. DIXIE HWY.	S ROCKWOOD	http://oaspub.epa.gov/en/viro/fac_gateway.main?p_regid=110061902614	1
41	MONROE	15370 S. DIXIE HWY	MONROE	http://oaspub.epa.gov/en/viro/fac_gateway.main?p_regid=110061936909	1
42	NATIONAL GALVANIZING LP	1500 TELB RD.	MONROE	http://oaspub.epa.gov/en/viro/fac_gateway.main?p_regid=110000405954	1
43	FERRELLGAS COMPANY	7923 N DIXIE HWY	NEWPORT	http://oaspub.epa.gov/en/viro/fac_gateway.main?p_regid=110056600815	1
44	SMITH, FRANK & SONS GREENHOUSE	876 INDIAN TRAIL RD	CARLETON	http://oaspub.epa.gov/en/viro/fac_gateway.main?p_regid=110061966546	1
45	JEROME STREET	87 JEROME ST	MONROE	http://oaspub.epa.gov/en/viro/fac_gateway.main?p_regid=110061968740	1
46	ITC @ DTE SWAN CREEK STATION	3580 EAST NEWPORT ROAD	NEWPORT	http://oaspub.epa.gov/en/viro/fac_gateway.main?p_regid=110061830112	1
47	LINDEMANN, LARRY/FARM	19485 REDMAN RD	MILAN	http://oaspub.epa.gov/en/viro/fac_gateway.main?p_regid=110062010577	1
48	FRONTIER ERIE CENTRAL OFFICE	9817 STREETER DR	ERIE	http://oaspub.epa.gov/en/viro/fac_gateway.main?p_regid=110062029406	1
49	DUNDEE ENGINE PLANT	5800 NORTH ANN ARBOR RD	DUNDEE	http://oaspub.epa.gov/en/viro/fac_gateway.main?p_regid=110061925118	1
50	ITC @ DTE KENTUCKY STATION	1020 COUNTY STREET	MILAN	http://oaspub.epa.gov/en/viro/fac_gateway.main?p_regid=110061854257	1
51	TCIMS @ MAC MONROE MI	3000 EAST FRONT ST	MONROE	http://oaspub.epa.gov/en/viro/fac_gateway.main?p_regid=110061823843	1
52	SAMARIA STATION	2185 WEST SAMARIA ROAD	TEMPERANCE	http://oaspub.epa.gov/en/viro/fac_gateway.main?p_regid=110062102282	1
53	RIVERFRONT MARINA	1560 E ELM AVE	MONROE	http://oaspub.epa.gov/en/viro/fac_gateway.main?p_regid=110062110745	1
54	WWJ TRANSMITTER	9880 HAGGERMAN ROAD	SOUTH ROCKWOOD	http://oaspub.epa.gov/en/viro/fac_gateway.main?p_regid=110061985865	1
55	ADM GRAIN	6801 MEMORIAL HWY	OTTAWA LAKE	http://oaspub.epa.gov/en/viro/fac_gateway.main?p_regid=110061991493	1
56	ROYSTER-CLARK, INC. 655	380 E. MONROE ST.	DUNDEE	http://oaspub.epa.gov/en/viro/fac_gateway.main?p_regid=110061868901	1
57	HENNING, RICHARD/FARM	4601 S REA RD	DUNDEE	http://oaspub.epa.gov/en/viro/fac_gateway.main?p_regid=110062087879	1
58	HEIDTMAN STEEL PRODUCTS	640 LAVOY RD	ERIE	http://oaspub.epa.gov/en/viro/fac_gateway.main?p_regid=110062023607	1

59	LOWE'S OF FRENCHTOWN TOWNSHIP (#1074)	2191 NORTH TELEGRAPH ROAD	MONROE	http://oaspub.epa.gov/en/viro/fac_gateway.main?p_regid=110062034061	1
60	SCHULTZ FARMS/FARM	930 OAK	DUNDEE	http://oaspub.epa.gov/en/viro/fac_gateway.main?p_regid=110061921942	1
61	HOTCHKISS, ARNOLD/FARM	5200 STEWART RD	MONROE	http://oaspub.epa.gov/en/viro/fac_gateway.main?p_regid=110062010782	1
62	MILAN SCREW PRODUCTS, INC.	291 SQUIRES DRIVE	MILAN	http://oaspub.epa.gov/en/viro/fac_gateway.main?p_regid=110061905103	1
63	SEARS AUTO CENTER 2012	2121 N MONROE ST	MONROE	http://oaspub.epa.gov/en/viro/fac_gateway.main?p_regid=110061938408	1
64	GETAWAY TOURS	200 SQUIRES DRIVE	MILAN	http://oaspub.epa.gov/en/viro/fac_gateway.main?p_regid=110062033366	1
65	POLTER, GALE/FARM	17604 COUPER RD	MILAN	http://oaspub.epa.gov/en/viro/fac_gateway.main?p_regid=110062058044	1
66	PARTS GALORE	14533 TELEGRAPH ROAD	FLAT ROCK	http://oaspub.epa.gov/en/viro/fac_gateway.main?p_regid=110061938024	1
67	BENNER, JEFFERY/FARM	11475 LEWIS AVE	TEMPERANCE	http://oaspub.epa.gov/en/viro/fac_gateway.main?p_regid=110062086647	1
68	FRONTIER TEMPERANCE CENTRAL OFF	1020 WASHINGTON AVE	TEMPERANCE	http://oaspub.epa.gov/en/viro/fac_gateway.main?p_regid=110061966680	1
69	AT&T - M63112	1098 ASH	CARLETON	http://oaspub.epa.gov/en/viro/fac_gateway.main?p_regid=110061891699	1
70	MEIRING, R.J./FARM	9478 N STONEY CREEK RD	CARLETON	http://oaspub.epa.gov/en/viro/fac_gateway.main?p_regid=110061891742	1
71	BENNER, JEFFERY/FARM	1066 RAUCH RD	TEMPERANCE	http://oaspub.epa.gov/en/viro/fac_gateway.main?p_regid=110062087986	1
72	SIELER, WILBERT/FARM	17559 CAKE RD	DUNDEE	http://oaspub.epa.gov/en/viro/fac_gateway.main?p_regid=110062051648	1
73	GTE - TEMPERANCE CENTRAL OFFIC	606 WASHINGTON AVE.	TEMPERANCE	http://oaspub.epa.gov/en/viro/fac_gateway.main?p_regid=110061968884	1
74	FRENCHTOWN I & II	1833 FRENCHTOWN CENTER DR. (II), 220 REWARD RD. (I)	MONROE	http://oaspub.epa.gov/en/viro/fac_gateway.main?p_regid=110061915799	1
75	SYGMA-DETROIT	660 DETROIT AVENUE	MONROE	http://oaspub.epa.gov/en/viro/fac_gateway.main?p_regid=110061924903	1
76	REPUBLIC SERVICES OF TOLEDO	6749 DIXIE HWY	ERIE	http://oaspub.epa.gov/en/viro/fac_gateway.main?p_regid=110061925038	1
77	HARNICA, PAUL/FARM	2660 SALINE RIVER	DUNDEE	http://oaspub.epa.gov/en/viro/fac_gateway.main?p_regid=110061830719	1
78	NEWPORT SERVICE CENTER	8950 TELEGRAPH RD	NEWPORT	http://oaspub.epa.gov/en/viro/fac_gateway.main?p_regid=110061830559	1

79	MESSANT FARMS	8396 STRONG RD	NEWPORT	http://oaspub.epa.gov/en/viro/fac_gateway.main?p_regid=110061830764	1
80	MEIJER NEWPORT DISTRIBUTION	8857 SWAN CREEK RD	NEWPORT	http://oaspub.epa.gov/en/viro/fac_gateway.main?p_regid=110062103030	1
81	BECK, WILLIAM/FARM	8737 HEAD O'LAKE	OTTAWA LAKE	http://oaspub.epa.gov/en/viro/fac_gateway.main?p_regid=110062079183	1
82	HINKELMAN, EUGENE/FARM	3550 MOROCCO RD	PETERSBURG	http://oaspub.epa.gov/en/viro/fac_gateway.main?p_regid=110061852268	1
83	ZEEMER, HOWARD/FARM	5915 N CUSTER RD	MONROE	http://oaspub.epa.gov/en/viro/fac_gateway.main?p_regid=110061915708	1
84	GERDAU - MONROE MILL	3000 EAST FRONT ST	MONROE	http://oaspub.epa.gov/en/viro/fac_gateway.main?p_regid=110061839961	1
85	DOBBERSTEIN, WILLIAM/FARM	1521 W LABO RD	CARELTON	http://oaspub.epa.gov/en/viro/fac_gateway.main?p_regid=110061865183	1
86	WICKENHEISER-ALAN FARM	11122 BURNS RD	CARLETON	http://oaspub.epa.gov/en/viro/fac_gateway.main?p_regid=110061901893	1
87	DUNDEE PLANT	15215 DAY ROAD	DUNDEE	http://oaspub.epa.gov/en/viro/fac_gateway.main?p_regid=110061951687	1
88	CARTECH DUNDEE	5460 ANN ARBOR RD.	DUNDEE	http://oaspub.epa.gov/en/viro/fac_gateway.main?p_regid=110061818671	1
89	SMITH BROS FARMS/FARM	1472 LAKESIDE RD	ERIE	http://oaspub.epa.gov/en/viro/fac_gateway.main?p_regid=110061933467	1
90	IDA FARMERS COOPERATIVE COMPANY, BULK FACILITY	8435 IDA WEST ROAD	IDA	http://oaspub.epa.gov/en/viro/fac_gateway.main?p_regid=110061968241	1
91	J. R. WHITING PLANT	4525 EAST ERIE RD	ERIE	http://oaspub.epa.gov/en/viro/fac_gateway.main?p_regid=110061951516	1
92	FRONTIER IDA CENTRAL OFFICE	3020 LEWIS AVE	IDA	http://oaspub.epa.gov/en/viro/fac_gateway.main?p_regid=110061819563	1
93	ARTING FARMS/FARM	17693 MILWAUKEE RD	DUNDEE	http://oaspub.epa.gov/en/viro/fac_gateway.main?p_regid=110061847907	1
94	METC WHITING J R SUBSTATION	3969 EAST ERIE ROAD	ERIE	http://oaspub.epa.gov/en/viro/fac_gateway.main?p_regid=110061979863	1
95	AT&T - M63132	3532 NORTH DIXIE HIGHWAY	MONROE	http://oaspub.epa.gov/en/viro/fac_gateway.main?p_regid=110061958877	1
96	GOETZ, WAYNE/FARM	8805 OLD US 223	OTTAWA LAKE	http://oaspub.epa.gov/en/viro/fac_gateway.main?p_regid=110061851768	1
97	CORNPBOST FARMS INC/FARM	10940 JACKMAN RD	TEMPERANCE	http://oaspub.epa.gov/en/viro/fac_gateway.main?p_regid=110062022555	1

98	CC MICHIGAN, LLC	871 S. TELEGRAPH	MONROE	http://oaspub.epa.gov/en/viro/fac_gateway.main?p_regid=110062022617	1
99	CILLEY, DELMER/FARM	17655 CAKE RD	DUNDEE	http://oaspub.epa.gov/en/viro/fac_gateway.main?p_regid=110061869615	1
100	MAYBEE FARMERS INC	9191 MAIN STREET	MAYBEE	http://oaspub.epa.gov/en/viro/fac_gateway.main?p_regid=110061990911	1
101	LANGE, ROBERT/FARM	10956 PALMER RD	MAYBEE	http://oaspub.epa.gov/en/viro/fac_gateway.main?p_regid=110062034276	1
102	FRONTIER LAMBERTVILLE CENTAL OFFICE	3905 CONSEAR RD	LAMBERTVILLE	http://oaspub.epa.gov/en/viro/fac_gateway.main?p_regid=110061949209	1
103	DUNDEE	4700 ANN ARBOR ROAD	DUNDEE	http://oaspub.epa.gov/en/viro/fac_gateway.main?p_regid=110062014421	1
104	AMERIGAS	6575 TELEGRAPH RD	MONROE	http://oaspub.epa.gov/en/viro/fac_gateway.main?p_regid=110061986551	1
105	FRONTIER MAYBEE CENTRAL OFFICE	7872 BLUEBUSH RD	MAYBEE	http://oaspub.epa.gov/en/viro/fac_gateway.main?p_regid=110062064322	1
106	RELIANCE BOTTLE GAS AND FUEL CO	180 LAVOY RD	ERIE	http://oaspub.epa.gov/en/viro/fac_gateway.main?p_regid=110062020361	1
107	DEAN ROAD	1244 WEST DEAN ROAD	TEMPERANCE	http://oaspub.epa.gov/en/viro/fac_gateway.main?p_regid=110061857147	1
108	HOME CITY ICE COMPANY- TOLEDO	6261 SYLVANIA-PETERSBURG RD	OTTAWA LAKE	http://oaspub.epa.gov/en/viro/fac_gateway.main?p_regid=110062072545	1
109	SONTAG, JEFF/FARM	6540 REA RD	DUNDEE	http://oaspub.epa.gov/en/viro/fac_gateway.main?p_regid=110061958289	1
110	BLANCHETT, THOMAS JR/FARM	4462 BLUEBUSH RD	MONROE	http://oaspub.epa.gov/en/viro/fac_gateway.main?p_regid=110062037237	1
111	MEIJER #67 GAS STATION	1700 TELEGRAPH ROAD	MONROE	http://oaspub.epa.gov/en/viro/fac_gateway.main?p_regid=110062087708	1
112	CITY OF MONROE WASTEWATER	2205 EAST FRONT STREET	MONROE	http://oaspub.epa.gov/en/viro/fac_gateway.main?p_regid=110061996041	1
113	FRONT STREET	1125 WEST FRONT	MONROE	http://oaspub.epa.gov/en/viro/fac_gateway.main?p_regid=110062022591	1
114	PILOT TRAVEL CENTER #024	1100 NORTH DIXIE HIGHWAY	MONROE	http://oaspub.epa.gov/en/viro/fac_gateway.main?p_regid=110062014476	1
115	TRAVEL CENTERS OF AMERICA 69	1255 N DIXIE HWY	MONROE	http://oaspub.epa.gov/en/viro/fac_gateway.main?p_regid=110031402202	1
116	BAKER'S GAS #4, MONROE	905 N DIXIE HWY	MONROE	http://oaspub.epa.gov/en/viro/fac_gateway.main?p_regid=110061868849	1
117	FRONTIER DUNDEE CENTRAL OFFICE	143 W VANNEST ST	DUNDEE	http://oaspub.epa.gov/en/viro/fac_gateway.main?p_regid=110062094601	1

118	DUNDEE PLANT	596 ALLIANCE DRIVE	DUNDEE	http://oaspub.epa.gov/enviro/fac_gateway.main?p_regid=110061937132	1
119	AT&T - MIA650	PLYMOUTH FT2S	DUNDEE	http://oaspub.epa.gov/enviro/fac_gateway.main?p_regid=110062783849	1
120	MCI EREFMI (MIREFMI)	SOUTH OF ERIE ROAD AND EAST OF C&O RR	ERIE	http://oaspub.epa.gov/enviro/fac_gateway.main?p_regid=110062793687	1
121	BLANCHETT, THOMAS JR/FARM	8960 N DIXIE HWY	NEWPORT	http://oaspub.epa.gov/enviro/fac_gateway.main?p_regid=110061968848	1
122	ITC @ DTE FERMI STATION	6402 N. DIXIE HWY.	NEWPORT	http://oaspub.epa.gov/enviro/fac_gateway.main?p_regid=110061892965	1
123	FERMI POWER PLANT	6400 NORTH DIXIE HWY	NEWPORT	http://oaspub.epa.gov/enviro/fac_gateway.main?p_regid=110062020209	1

Railroads

#	Railroad	Emergency Phone	Contact Phone	Class	Length(mi)
1	Canadian National	800-465-9239 (Police)	888-888-5909	1	84.50
2	Norfolk Southern	800-453-2530	855-667-3655	1	38.13
3	CSX Transportation	800-232-0144	904-359-3100	1	35.58
4	Ann Arbor Railroad	866-386-9321 x6171	620-231-2230	No Data	25.71
5	Indiana & Ohio Railway	513-682-4641	800-979-4958	No Data	9.35
6	Conrail (Consolidated Rail Corp.)	800-272-0911	215-209-2000	No Data	2.70
7	Ann Arbor Railroad	866-386-9321 x6171	620-231-2230	1	0.82

Petroleum Pipelines

#	Name	System	Emergency Phone	Contact Phone	Length(mi)
1	Buckeye Partners, LP	DS304WS	800-331-4115	800-432-4960; 610-904-4185	32.60
2	Sunoco Pipeline, LP	Region 3 - Inkster	800-786-7440	610-670-3200	27.92
3	Marathon Pipe Line, LLC	Samaria - Detroit 16in. Crude	800-537-6644	419-421-3260	27.27
4	Buckeye Partners, LP	DS303WW	800-331-4115	800-432-4960; 610-904-4185	26.68
5	Buckeye Partners, LP	WW211DS	800-331-4115	800-432-4960; 610-904-4185	26.67
6	Enbridge Energy Partners, LP	Lakehead	800-858-5253	715-394-1540; 713-821-2000	22.42
7	Mid-Valley Pipeline Co.	District 8 - Hebron	800-786-7440	610-670-3200	7.13
8	Enbridge Energy Partners, LP	Lakehead	800-858-5253	715-394-1540	0.19

Oil and Natural Gas Pipelines

#	Name	System	Description	Length(mi)
1	Buckeye Pipe Line Co., LP	Buckeye	Refined Petroleum Pipeline	86.65
2	Sunoco Pipeline LP	Eastern Area	Refined Petroleum Pipeline	85.68
3	Michigan Gas Utilities Corp.	12420	Natural Gas Pipeline	73.78
4	Panhandle Eastern Pipe Line Co.	Edgerton	Natural Gas Pipeline	58.89
5	Dome Pipeline Corp.	Eastern Delivery System	Refined Petroleum Pipeline	38.19
6	Kinder Morgan Interstate Gas Transmission, LLC	Cochin	Refined Petroleum Pipeline	32.38
7	Marathon Pipe Line, LLC	Samaria-Detroit 16in Crude	Crude Petroleum Pipeline	28.00
8	Sunoco Pipeline LP	Eastern Area	Crude Petroleum Pipeline	27.96
9	Michigan Gas Utilities Corp.	<i>No Data</i>	Natural Gas Pipeline	22.75
10	Enbridge Pipelines (Toledo), Inc.	Enbridge Toledo	Crude Petroleum Pipeline	22.65
11	ANR Pipeline Co.	Transmission	Natural Gas Pipeline	12.82
12	Sold	12420	Natural Gas Pipeline	10.15
13	Marathon Pipe Line, LLC	Mosherville-Samaria 8in Crude	Crude Petroleum Pipeline	9.17
14	Mid-Valley Pipeline Co.	Western Area	Crude Petroleum Pipeline	7.25
15	Panhandle Eastern Pipe Line Co.	Ida M & R Sta	Natural Gas Pipeline	0.17
16	Panhandle Eastern Pipe Line Co.	Guardian Industries Lateral	Natural Gas Pipeline	0.13

Marinas

#	Name	Address	City	Emergency Phone	Contact Phone	Waterbody	Count
1	John Fisher's Marina	2961 Sterns Rd.	Erie	734-243-7070	734-848-6721	Maumee Bay, Lake Erie	1
2	Detroit Beach Boat Club	3028 Harbor View Dr.	Monroe	734-243-7070	734-289-3222	Sandy Creek, Brest Bay	1
3	Lost Peninsula Marina	6300 Edgewater Dr.	Erie	734-723-7466, 734-723-7410	734-723-7466	Maumee Bay, Lake Erie Access	1
4	Jo Jo's Marina	7371 Bass	Erie	734-243-7070	734-848-2158	Maumee Bay, Lake Erie	1
5	Otter Creek Marina, Inc.	6305 Lakeview Ave.	La Salle	734-241-0313	734-241-0313	Otter Creek, Lake Erie	1
6	River Cafe & Marina	6215 Edgewater Dr.	Erie	734-243-7070	734-723-7405	Ottawa River, Lake Erie Access	1
7	Lighthouse Marina (LaSalle)	5800 S Otter Creek Rd.	LaSalle	313-884-9324	734-242-0111	Otter Creek, Lake Erie	1
8	Toledo Beach Marina	11840 Toledo Beach Rd.	La Salle	419-262-8195	734-243-3800	Lake Erie	1
9	North Cape Yacht Club	11850 Toledo Beach Rd.	La Salle	734-241-2121	734-242-5081	Lake Erie	1
10	Swan Boat Club	6332 Brancheau Rd.	Newport	734-243-7070	734-586-2002	Swan Creek, Lake St. Clair	1
11	Monroe Boat Club	7932 Harbor Dr.	Monroe	734-243-7070	734-243-8935	La Plaisance Creek, Lake Erie Access	1
12	Flying Eagle Marina	13975 Lake Dr.	Monroe	734-243-7070	734-777-6983	La Plaisance Creek	1
13	La Plaisance Creek Marina	13931 Bridge Dr.	Monroe	734-457-9714	734-241-7699	La Plaisance Creek, Lake Erie Access	1
14	O.P.M. Club	8000 Harbor Rd.	Monroe	734-241-4637	734-384-4489	La Plaisance Creek, Lake Erie Access	1
15	Trout's Yacht Basin	7970 Bolles Harbor Dr.	Monroe	734-243-7070	734-242-5545	La Plaisance Creek, La Plaisance Bay	1
16	Swan Yacht Basin, Inc.	5898 Trombley Rd.	Newport	734-243-7070	734-586-2762	Swan Creek, Lake Erie	1
17	Rose Harbor Marina	13468 La Plaisance Rd.	Monroe	734-243-4404	734-241-1545	Woodchuck Creek	1
18	Bi-State Marine Service Marina	7120 Summit St.	Erie	419-343-7028	734-848-4749	Halfway Creek, Lake Erie	1
19	Brest Bay Marina	4088 Brest Rd.	Newport	734-243-7070	734-289-1234	Stony Creek	1
20	Riverfront Marina (MI)	1560 E Elm Ave.	Monroe	734-289-4004	734-242-0737	River Raisin, Lake Erie	1
21	Lake Pointe Marina	11234 US Turnpike Rd.	South Rockwood	734-243-7070	734-379-2904	Huron River, Lake Erie Access	1
22	Harbor Marine	13950 Bridge Dr.	Monroe	734-241-2833	734-241-2833	La Plaisance Creek, La Plaisance Bay	1
23	Luna Pier Harbour Club	10420 S Harold St.	Luna Pier	419-351-0202	734-848-8777	Lapoint Drain, Lake Erie Access	1

Boat Access

#	Name	Operator	Waterbody	Latitude	Longitude	Count
1	OtterCreek	Sterling SP	Otter Creek	41.846000000834465	-83.40199999976903	1
2	Halfway Creek	Sterling SP	Halfway Creek	41.743300000205636	-83.47589999996126	1
3	Hellenburg	City of Monroe	River Raisin	41.908800000324845	-83.37870000023395	1
4	Swan.cr.dixie	Sterling SP	Swan Creek	41.994699999690056	-83.28610000014305	1
5	Sandy Creek	Sterling SP	Sandy Creek	41.91939999908209	-83.33530000038445	1
6	Bolles.harbor	Sterling SP	Bolles.harbor	41.87340000085533	-83.38129999954253	1
7	Luna Pier	City of Luna Pier	Whitewood Creek	41.80240000039339	-83.44969999976456	1
8	Mouillee Creek Mouth	Point Mouillee SGA	Mouillee Creek	42.02349999919534	-83.22400000039488	1
9	Monroe Harbor	U	River Raisin	41.89320000074804	-83.33980000019073	1

Non-navigational Dams

#	Name	Latitude	Longitude	Count
1	Waterloo Dam	41.92329999990761	-83.42169999983162	1
2	Dundee Mill Dam	41.95329999923706	-83.66000000014901	1
3	J.R. Whiting Power Plant Dam	41.791699999943376	-83.45000000018626	1
4	Milan Dam	42.083300000056624	-83.68499999959022	1
5	Macon River Dam	41.99169999919832	-83.64829999953508	1

Rivers and Streams

#	Name	Feature	Length(mi)
1	River Raisin	Stream	37.74
2	Stony Creek	Stream	19.99
3	<i>No Data</i>	Stream	16.87
4	Saline River	Stream	11.36
5	Swan Creek	Stream	11.23
6	North Branch Otter Creek	Stream Intermittent	10.66
7	North Branch Macon Creek	Stream	10.16
8	Macon Creek	Stream	9.03
9	Halfway Creek	Stream Intermittent	7.18
10	<i>No Data</i>	Stream Intermittent	6.80
11	Muddy Creek	Stream Intermittent	6.28
12	South Branch Macon Creek	Stream	5.82
13	Huron River	Stream	5.79
14	Little River Raisin	Stream	5.54
15	Mosquito Drain	Stream	5.38
16	Halfway Creek	Stream	4.53
17	Green Drain	Stream Intermittent	4.09
18	Robert Drain	Stream	4.00
19	Robert Drain	Stream Intermittent	3.84
20	Otter Creek	Stream	3.47
21	North Branch Swan Creek	Stream	2.06
22	Swan Creek	Stream Intermittent	1.96
23	<i>No Data</i>	Canal	0.81

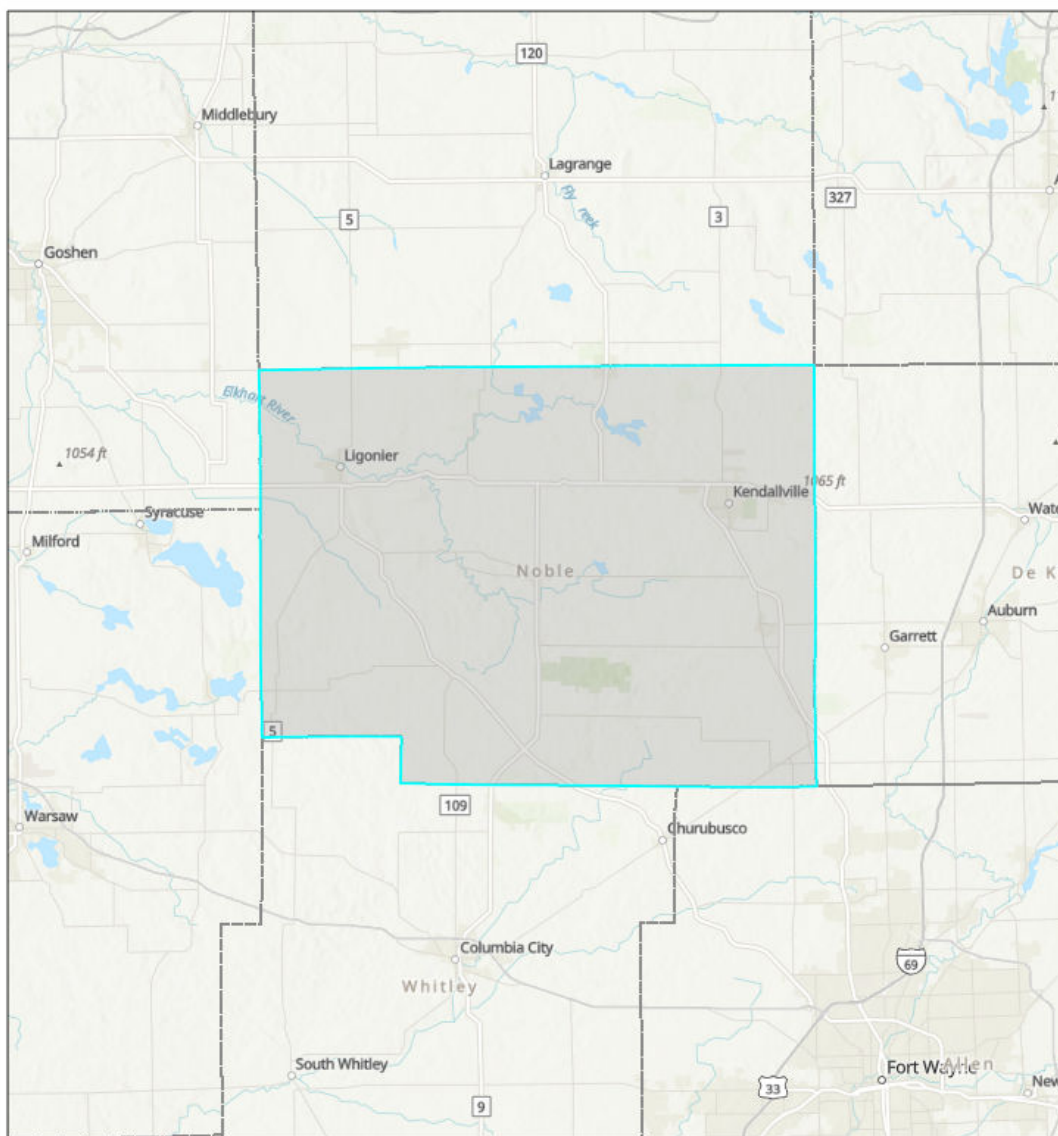
Lakes and Ponds

#	Name	Description	Area(acres)
1	<i>No Data</i>	Lake/Pond: Hydrographic Category = Perennial	2,179.13
2	Mouille March	Lake/Pond: Hydrographic Category = Perennial	166.25
3	Lake Erie	Lake/Pond: Hydrographic Category = Perennial; Stage = Average Wat	111.50
4	Noble Pond	Lake/Pond: Hydrographic Category = Perennial	15.38
5	Klinck Lakes	Lake/Pond: Hydrographic Category = Perennial	8.80
6	Twin Lakes	Lake/Pond: Hydrographic Category = Perennial	4.49


Area of Interest (AOI) Information

Area : 267,157.03 acres

Sep 1 2020 14:12:18 Central Daylight Time



 U.S. County Boundaries



Sources: Esri, Airbus DS, USGS, NGA, NASA, CGIAR, N Robinson, NCEAS, NLS, OS, NMA, Geodatasynthesen, Rijkswaterstaat, GSA, Geoland, FEMA, Intermap and the GIS user community, Sources: Esri, HERE, Garmin, FAO, NOAA, USGS, © OpenStreetMap contributors, and the GIS User Community, Upper Mississippi River Basin Association, Great Lakes Commission, USEPA

Summary

Name	Count	Area(acres)	Length(mi)
Local EOC	1	N/A	N/A
Public Health Departments	1	N/A	N/A
County Contacts	1	267,157.03	N/A
State Contacts	1	267,157.03	N/A
Major Cities and Towns	8	N/A	N/A
Tribal Lands	0	0	N/A
Tribal Lands (Cont'd)	0	0	N/A
Hospitals	1	N/A	N/A
Hospitals (Cont'd)	1	N/A	N/A
Urgent Care Facilities	0	N/A	N/A
Water Intakes	3	N/A	N/A
Water Intakes (Cont'd)	3	N/A	N/A
Wastewater Treatment Facilities	16	N/A	N/A
Special Designated Areas	10	2,002.18	N/A
Special Designated Areas (Cont'd)	10	2,002.18	N/A
Managed Lands	41	6,630.77	N/A
Managed Lands (Cont'd)	41	6,630.77	N/A
Other Environmentally Sensitive Areas	0	0	N/A
Other Environmentally Sensitive Areas (Cont'd)	0	0	N/A
Historic Places	8	N/A	N/A
Archaeological Sites	0	0	N/A
Threatened and Endangered Species	3	801,471.08	N/A
Aboveground Storage Tanks	0	N/A	N/A
Aboveground Storage Tanks (Cont'd)	0	N/A	N/A
Hazardous Materials Storage	55	N/A	N/A
Hazardous Materials Storage (Cont'd)	55	N/A	N/A
Facility Response Plan (FRP) Facilities	0	N/A	N/A
Risk Management Plan (RMP) Facilities	4	N/A	N/A
Railroads	12	N/A	68.56
Petroleum Pipelines	0	N/A	0
Oil and Natural Gas Pipelines	75	N/A	197.12
Marinas	1	N/A	N/A
Boat Access	31	N/A	N/A
Navigational Locks and Dams	0	N/A	N/A
Non-navigational Dams	6	N/A	N/A
Rivers and Streams	30	N/A	136.44
Lakes and Ponds	125	4,122.15	N/A

Response Strategies	0	N/A	N/A
Response Strategies (Cont'd)	0	N/A	N/A
Response Strategies (Cont'd)	0	N/A	N/A

Local EOC

#	Name	Address	City	Phone	Has Generator	Directions	Count
1	NOBLE COUNTY EMERGENCY OPERATIONS CENTER	210 SOUTH 7TH STREET	ALBION	260-636-2938	Y	EAST SIDE OF SOUTH 7TH STREET BETWEEN EAST 300 NORTH AND FIRE STATION DRIVE	1

Public Health Departments

#	Name	Address	City	Phone	Website	Count
1	NOBLE COUNTY HEALTH DEPARTMENT	2090 NORTH STATE ROAD 9	ALBION	260-636-2191	<i>No Data</i>	1

County Contacts

#	County	Point of Contact	Emergency Management Phone	LEPC Chair	LEPC Phone	Local Health Department Phone	Area(acres)
1	Noble, Indiana	Michael Mick T. Newton)	812-438-2883	Chris Smith	260-894-1038	260-636-2191	267,157.03

State Contacts

#	State Emergency Management Phone	24-hr Emergency Management Phone	State Health Department Phone	Homeland Security	Area(acres)
1	317-232-3986	888-233-7745	317-233-1325	317-232-3986	267,157.03

Major Cities and Towns

#	Name	Population	Elevation (Feet)	Count
1	Kendallville	9862	988	1
2	Ligonier	4405	876	1
3	Cromwell	512	958	1
4	Rome City	1361	935	1
5	Albion	2349	955	1
6	Avilla	2401	968	1
7	Wolcottville	998	942	1
8	Kimmell	422	915	1

Hospitals

#	Name	City	Count
1	PARKVIEW NOBLE HOSPITAL	KENDALLVILLE	1

Hospitals (Cont'd)

#	Name	City	Trauma Level	Helipad	Number of Beds	Owner	Count
1	PARKVIEW NOBLE HOSPITAL	KENDALLVILLE	NOT AVAILABLE	Y	31	NON-PROFIT	1

Water Intakes

#	Name	Waterbody	Count
1	Irving Gravel Co., Inc.	Unnamed Pond	2
2	Irving Gravel Co., Inc.	Settling Pond	1

Water Intakes (Cont'd)

#	Name	Waterbody	Water Use	Intake Info	Location	Comments	Count
1	Irving Gravel Co., Inc.	Unnamed Pond	Industrial	2	N/A	1000 GPM	2
2	Irving Gravel Co., Inc.	Settling Pond	Industrial	1	N/A	2400 GPM	1

Wastewater Treatment Facilities

#	Name	Address	City	Waterbody	Count
1	KENDALLVILLE WWTP	501 W WAYNE ST	KENDALLVILLE	ELKHART R N BR VIA HENDERSON LAKE	2
2	AVILLA WWTP, TOWN OF	401 PROGRESS WAY	AVILLA	CEDAR CR (LITTLE) VIA UNNAMED DITCH FROM KING LAKE	2
3	ROME CITY WWTP	10410 N 150 E	ROME CITY	ELKHART R M BR	2
4	ALBION WWTP	110 S ORANGE ST	ALBION	ELKHART R S BR VIA CROFT DITCH	2
5	CROMWELL WWTP	4142 N SR 5	CROMWELL	ELKHART R VIA SOLOMON CREEK	2
6	LA OTTO REGIONAL SEWER DISTRICT	SR 205 1/2 MILE W OF LA OTTO	LA OTTO	CEDAR CR VIA BLACK CREEK	2
7	TURKEY CREEK REGIONAL SEWER DISTRICT	4852 N 1200 W	CROMWELL	ELKHART VIA SOLOMON, MEYER, CR OMWELL	2
8	LIGONIER WWTP	305 BRIDGE ST	LIGONIER	ELKHART R TO ST JOSEPH RIVER	2

Special Designated Areas

#	Name	City	Area(acres)
1	Merry Lea	Albion	1,088.96
2	Hammer (Art) Wetlands Nature Preserve	Rome City	286.51
3	S Branch Elkhart River	N/A	115.18
4	Swamp Angel Nature Preserve	Rome City	100.14
5	Lloyd W. Bender Memorial Forest	York Twp.	91.90
6	Tippecanoe River	N/A	83.12
7	Detering Nature Preserve	Kendallville	73.36
8	Elkhart River	N/A	69.08
9	Edna W. Spurgeon Woodland Reserve	Ligonier	65.37
10	Lonidaw Nature Preserve	Wayne Twp	28.56

Special Designated Areas (Cont'd)

#	Name	City	Category	Waterbody	Location	Comments	Area(acres)
1	Merry Lea	Albion	Nature Preserve	Bear Lake; High Lake	From Columbia City, travel N on S.R. 109 to C.R. 350 South, turn left (west). Go 1 mile and turn N on CR 500 W, continue for .5 mile to the entrance.	Open	1,088.96
2	Hammer (Art) Wetlands Nature Preserve	Rome City	Local Land Trust Preserve	North Branch Elkhart River	N/A	Open	286.51
3	S Branch Elkhart River	N/A	Outstanding Resource Waters	Elkhart River, S Branch	Co. Rd. 100N to US 6	State Heritage Program site	115.18
4	Swamp Angel Nature Preserve	Rome City	Private Conservation Land	Grannis Lake; Needham Lake	N of Rome City on Grannis Lake; entrance is on Northport, between N 500 E and Twin Island Rd	Restricted- By Permission Only	100.14
5	Lloyd W. Bender Memorial Forest	York Twp.	Nature Preserve	Elkhart River, S Branch	East side of W River Rd	Open	91.90
6	Tippecanoe River	N/A	Outstanding Resource Waters	Tippecanoe River	Source (Lake Tippecanoe) to Norway and from Oakdale Dam to the confluence with Wabash River	Nationwide Rivers Inventory River	83.12
7	Detering Nature Preserve	Kendallville	Private Nature Preserve	Round Lake	One mi. E of US 6 and Main St.	Open	73.36
8	Elkhart River	N/A	Outstanding Resource Waters	Elkhart River	SR 13 to Island Park in Elkhart	<i>No Data</i>	69.08
9	Edna W. Spurgeon Woodland Reserve	Ligonier	Private Nature Preserve	Smalley Ditch	N 600 W, between W 1000 N and W 900 N	Open	65.37
10	Lonidaw Nature Preserve	Wayne Twp	Private Nature Preserve	Little Whitford Lake	Between Strater Rd and E Kammerer Rd	Open	28.56

Managed Lands

#	Name	City	Area(acres)
1	Chain O' Lakes State Park	Albion	2,950.83
2	Merry Lea Nature Preserve	Albion	1,088.96
3	Tri-County Fish & Wildlife Area	Syracuse	780.05
4	Mallard Roost Wetland Conservation Area	Ligonier	697.67
5	Hammer (Art) Wetlands Nature Preserve	Rome City	286.51
6	Eagle Lake Wetlands Conservation Area	Ligonier	146.69
7	Gene Stratton Porter State Historic Site	Rome City	111.15
8	Mendenhall Wetland Conservation Area	Albion	93.29
9	Lloyd W. Bender Memorial Forest	York Twp.	91.90
10	Curtis Wetland Conservation Area	Albion	57.84
11	Rome City Wetland Conservation Area	Rome City	53.96
12	Clock Creek	Wawaka	48.58
13	Whirledge Wetlands Conservation Area	Kimmell	40.14
14	Martin Kenny Memorial Park	Ligonier	39.54
15	Sparta Lake Public Access Site	Cromwell	31.64
16	Noble County Fairgrounds	Kendallville	18.07
17	Loon Lake Public Access Site (Noble)	Tri-Lakes	13.26
18	Avilla Park	Avilla	12.54
19	Kelly Street Park	Rome City	11.73
20	Engle Lake Access Site	Ligonier	9.30
21	Cromwell Park	Cromwell	8.35
22	Northport Feeder Dam	Rome City	5.38
23	West Lakes (Elkhart) Conservation Inc Tract	Waldron Lake	5.03
24	Smalley Lake Public Access Site	Wilmont	3.85
25	Wolf Lake Public Access Site	Wolflake	3.46
26	Upper Long Lake Public Access Site	Albion	3.29
27	William Malle Memorial Public Access Site	Rome City	2.93
28	Indian Village Lake Public Access Site	Cromwell	2.13
29	Sacarider Lake Public Access Site	Kendallville	1.85
30	Lakeside Park	Rome City	1.61
31	Skinner Lake Public Access Site	Albion	1.52
32	Crooked Lake Nature Preserve	Columbia City	1.51
33	Pisgah Marsh Nongame Area and Boardwalk	Pierceton	1.42
34	Crane Lake Public Access Site	Tri-Lakes	1.14
35	Knapp Lake Public Access Site	Kimmell	0.77
36	Sylvan Lake Public Access Site	Rome City	0.74
37	Big Lake Public Access Site	Tri-Lakes	0.60
38	Skinner Lake Surplus Parcel	Albion	0.56
39	Cree Lake Public Access Site	Kendallville	0.36
40	Little Long Lake Private Access Site	Kendallville	0.34
41	Bear Lake Public Access Site	N/A	0.29

Managed Lands (Cont'd)

#	Name	City	Category	Waterbody	Location	Comments	Area(acres)
1	Chain O' Lakes State Park	Albion	State Park	Bowen L.; Miller L.; Finster L.; Dock L.; Long L.; Sand L.; Weber L.; Rivir L.; Norman L.; Sucker L.	Within Chain O' Lakes State Park	Open	2,950.83
2	Merry Lea Nature Preserve	Albion	Nature Preserve	Bear Lake; High Lake	From Columbia City, travel N on S.R. 109 to C.R. 350 South, turn left (west). Go 1 mile and turn N on CR 500 W, continue for .5 mile to the entrance.	Open	1,088.96
3	Tri-County Fish & Wildlife Area	Syracuse	Wildlife Management Area	Shock L.; Wyland L.; Barel-and-a-Half L.; Price L.; Hammond L.; Spear L.; Rothenbeger L.	N/A	Open With Restrictions	780.05
4	Mallard Roost Wetland Conservation Area	Ligonier	Wetland Conservation Area	Elkhart River, S Branch; Diamond Lake	Lies .5 miles S of Ligonier of US Hwy 33, then 3.8 miles E on CR 650N to CR 485W	Open With Restrictions	697.67
5	Hammer (Art) Wetlands Nature Preserve	Rome City	Local Land Trust Preserve	North Branch Elkhart River	N/A	Open	286.51
6	Eagle Lake Wetlands Conservation Area	Ligonier	Wetland Conservation Area	Eagle Lake	Two miles S of Ligonier on US Hwy 33, then two miles E on CR 500N	Open With Restrictions	146.69
7	Gene Stratton Porter State Historic Site	Rome City	State Historic Site	Sylvan Lake	N/A	Open	111.15
8	Mendenhall Wetland Conservation Area	Albion	Wetland Conservation Area	Elkhart River, S Branch	Albion Rd. and N 350 W	Open With Restrictions	93.29
9	Lloyd W. Bender Memorial Forest	York Twp.	Nature Preserve	Elkhart River, S Branch	East side of W River Rd	Open	91.90
10	Curtis Wetland Conservation Area	Albion	Wetland Conservation Area	Elkhart River, S Branch	SW of Nobel County 4-H Park	Open With Restrictions	57.84
11	Rome City Wetland Conservation Area	Rome City	Wetland Conservation Area	Elkhart River, N Branch	W 1050 N and N Eagle Island Rd	Open With Restrictions	53.96
12	Clock Creek	Wawaka	Miscellaneous Land	None	SE of E 850 N and N 175 E intersection	Restricted	48.58
13	Whirlledge Wetlands Conservation Area	Kimmell	Wetland Conservation Area	Whirlledge Lake	East of town of Kimmell	Open With Restrictions	40.14

14	Martin Kenny Memorial Park	Ligonier	Regional Park	None	Off of W Union St between Grand St and Townline Rd	Open	39.54
15	Sparta Lake Public Access Site	Cromwell	Recreation Area	Sparta Lake	Off US Hwy 33 in Kimmel	Open	31.64
16	Noble County Fairgrounds	Kendallville	Recreation Area	None	N/A	Open	18.07
17	Loon Lake Public Access Site (Noble)	Tri-Lakes	Recreation Area	Friskney Ditch	Three miles W of SR 109 on County Line Road	Open	13.26
18	Avilla Park	Avilla	Regional Park	None	W of Main St and Albion St	Open	12.54
19	Kelly Street Park	Rome City	Regional Park	None	Off Kelly St, West of SR 9	Open	11.73
20	Engle Lake Access Site	Ligonier	Recreation Area	Engle Lake	1.5 miles N of Kimmel on US Hwy 33 to CR 750W, then N 1.5 miles to lake	Open	9.30
21	Cromwell Park	Cromwell	Regional Park	None	Park Dr, between N 1025 W and N Baker St	Open	8.35
22	Northport Feeder Dam	Rome City	Miscellaneous Land	Sylvan Lake	West of Sylvan Lake; North St, between Front St and Kelly St	Restricted	5.38
23	West Lakes (Elkhart) Conservation Inc Tract	Waldron Lake	Conservation Reserve	Elkhart River, N Branch	West of Rome City SW of W 1050 N and N 125 W	Open With Restrictions	5.03
24	Smalley Lake Public Access Site	Wilmont	Recreation Area	Smalley Lake	One mile N of Wilmont on SR 5, E to CR 225S, 1/2 mile S on CR 850W	Open	3.85
25	Wolf Lake Public Access Site	Wolflake	Recreation Area	Beaver Creek, Hooper Branch	On SR109, .25 mi. S of the junction with SR 33 in Wolf Lake	Open	3.46
26	Upper Long Lake Public Access Site	Albion	Recreation Area	Upper Long Lake	N of Wolf Lake off CR 25	Open	3.29
27	William Malle Memorial Public Access Site	Rome City	Recreation Area	Elkhart River, N Branch	W of Waldron Lake at CR 125 W bridge	Open	2.93
28	Indian Village Lake Public Access Site	Cromwell	Recreation Area	Village Lake	Near SR 5 at Indian Village	Open	2.13
29	Sacarider Lake Public Access Site	Kendallville	Recreation Area	Sacarider Lake	Three miles W of Kendallville	Open	1.85
30	Lakeside Park	Rome City	Regional Park	Sylvan Lake	Off Lions Dr, East of SR 9	Open	1.61
31	Skinner Lake Public Access Site	Albion	Recreation Area	Skinner Lake	SW corner of skinner Lake	Open	1.52
32	Crooked Lake Nature Preserve	Columbia City	State Nature Preserve	Crooked Lake	County Line Rd and S 250 W	Restricted	1.51

33	Pisgah Marsh Nongame Area and Boardwalk	Pierceton	Recreation Area	Durham Lake	Off CR 350 N, .5 mi. E of CR 925 E	Restricted- By Permission Only	1.42
34	Crane Lake Public Access Site	Tri-Lakes	Recreation Area	Carne Lake	4.2 miles S of Wolf Lake on SR 109, then E .7 mile on CR 500S	Open	1.14
35	Knapp Lake Public Access Site	Kimmell	Recreation Area	Knapp Lake	Nine miles W of Albion on Old SR 8, then 2.5 miles S on CR 900W, then one mile W on Knapp Lake Rd.	Open	0.77
36	Sylvan Lake Public Access Site	Rome City	Recreation Area	Sylvan Lake	Between Kerr Ave and Lake St	Open	0.74
37	Big Lake Public Access Site	Tri-Lakes	Recreation Area	Big Lake	Seven miles N of Columbia City on SR 109, W on Lakeshore Dr.	Open	0.60
38	Skinner Lake Surplus Parcel	Albion	Wildlife Management Area	Skinner Lake	NW portion of Skinner Lake	Restricted	0.56
39	Cree Lake Public Access Site	Kendallville	Recreation Area	Cree Lake	Three miles N of Kendallville, SR 3	Open	0.36
40	Little Long Lake Private Access Site	Kendallville	Recreation Area	Little Long Lake	At Riley Rd	GLC Note: Consider deleting record, LLLRL claims private property.	0.34
41	Bear Lake Public Access Site	N/A	Recreation Area	Bear Lake	Lakeshore Dr and W B Dr	Open	0.29

Historic Places

#	Name	Address	City	Emergency Phone	Contact Phone	Comments	Count
1	Noble County Courthouse	Courthouse Sq.	Albion	260-636-2182	317-232-1646	N/A	1
2	Noble County Sheriff's House and Jail	W. Main and Oak Sts.	Albion	260-636-2182	317-232-1646	N/A	1
3	Ahavas Shalom Reform Temple	503 S. Main St.	Ligonier	260-636-2182	317-232-1646	N/A	1
4	Stone's Trace	US 33 and IN 5	Ligonier	260-636-2182	317-232-1646	N/A	1
5	Straus, Jacob, House	210 S. Main St.	Ligonier	260-636-2182	317-232-1646	N/A	1
6	Iddings--Gilbert--Leader--Anderson Block	105--113 N. Main St.	Kendallville	260-636-2182	317-232-1646	N/A	1
7	Luckey Hospital	Jct. of US 33 & IN 109	Wolf Lake	260-636-2182	317-232-1646	N/A	1
8	Stanley School--District No. 2	Cty. Rd. 300E	Albion	260-636-2182	317-232-1646	N/A	1

Threatened and Endangered Species

#	Species	Status	Habitat	Area(acres)
1	Indiana bat	Endangered	Hibernation occurs in caves and mines, with swarming in surrounding wooded areas. Summer roosting and foraging habitat occurs in wooded stream corridors and in bottomland and upland forests and woods.	267,157.03
2	Northern long-eared bat	Threatened	Hibernates in caves and mines - swarming in surrounding wooded areas in autumn. Roosts and forages in upland forests and woods.	267,157.03
3	Eastern massasauga	Threatened	Wetlands and adjacent uplands	267,157.03

Hazardous Materials Storage

#	Name	City	Count
1	Dexter Axle - Plant 13	Albion	1
2	Dependable Metal Treating, Inc.	Kendallville	1
3	Kml, Inc.	Laotto	1
4	At&T Indiana Telephone - Kendallville	Kendallville	1
5	Essex Group - Kendallville	Kendallville	1
6	At&T Indiana Telephone - Rome City	Rome City	1
7	Bimbo Bakeries Usa	Elkhart	1
8	Robert Bosch - Albion	Albion	1
9	Frick Services - Wawaka	Wawaka	1
10	Quick Tanks, Inc.	Kendallville	1
11	Vibration Control Technologies, Llc	Ligonier	1
12	Dow Corning - Sti	Kendallville	1
13	Helena Chemical - Ligonier	Ligonier	1
14	Challenge Door Co.	Ligonier	1
15	Ternet Metal Finishing	Avilla	1
16	American Tower - Albion	Albion	1
17	Kunce Brothers, Inc.	Cromwell	1
18	Mci - Brfain	Wawaka	1
19	At&T - Albion	Albion	1
20	Metallurgical Processing - Fort Wayne	Fort Wayne	1
21	Cps - Brimfield	Brimfield	1
22	Guardian Automotive Products, Inc.	Ligonier	1
23	Kautex, Inc.	Avilla	1
24	Parker Hannifin Corp. - Brass Products Division	Albion	1
25	Tenneco - Ligonier	Ligonier	1
26	Symmetry Medical - Avila	Avilla	1
27	Star Of The West Milling Co. - Ligonier	Ligonier	1
28	Tttg Service Parts & Export Packaging Center	Albion	1
29	Performance Food Group	Kendallville	1
30	Hendrickson Suspension Plant 1	Kendallville	1
31	Hendrickson Suspension Plant 3	Kendallville	1
32	Vibra Coustic North America	Ligonier	1
33	Graphic Packaging International Corporation	Kendallville	1
34	Amerigas Propane Lp	Kendallville	1
35	Laotto Farm Supplies Incorporated	Laotto	1
36	Advanced Metal Etching Incorporated	Ligonier	1
37	Victor Reinz Valve Seals Llc	Avilla	1
38	Sroufe Healthcare Products Incorporated	Ligonier	1
39	Karl Schmidt Unisia Incorporated Zollner Pistons Division	Kimmell	1
40	Colwell Incorporated	Kendallville	1

41	Prince Manufacturing	Avilla	1
42	Worldcom Avlain	Albion	1
43	Pennington Seed	Ligonier	1
44	Courier Kendallville Incorporated	Kendallville	1
45	Amerigas Propane Incorporated	Albion	1
46	Dalton Corporation	Kendallville	1
47	Verizon Communications Incorporated	Albion	1
48	Teleflex Automotive	Kendallville	1
49	Western Consolidated	Ligonier	1
50	At & T Corporation	Kendallville	1
51	Kendallville Waste Water Treatment Plant	Kendallville	1
52	Parts Finishing Group Incorporated	Kendallville	1
53	Group Dekko	Avilla	1
54	Kraft Foods Global Incorporated	Kendallville	1
55	Federal Mogul Corporation	Avilla	1

Hazardous Materials Storage (Cont'd)

#	Name	City	Contact Phone	Materials/CAS	Count
1	Dexter Axle - Plant 13	Albion	574-295-7888	7664939	1
2	Dependable Metal Treating, Inc.	Kendallville	260-347-5944	7664417	1
3	Kml, Inc.	Laotto	260-897-3723	7664939, 108918	1
4	At&T Indiana Telephone - Kendallville	Kendallville	765-529-2146	7664939	1
5	Essex Group - Kendallville	Kendallville	260-347-0353	108952, 7664939	1
6	At&T Indiana Telephone - Rome City	Rome City	770-922-6035	7664939	1
7	Bimbo Bakeries Usa	Elkhart	574-206-8250 202	7664939	1
8	Robert Bosch - Albion	Albion	260-636-4255	7664939	1
9	Frick Services - Wawaka	Wawaka	260-761-3311	13071799, 60515, 1910425	1
10	Quick Tanks, Inc.	Kendallville	260-347-3850	7664939, 7647010	1
11	Vibration Control Technologies, Llc	Ligonier	260-894-7199	7664939	1
12	Dow Corning - Sti	Kendallville	989-496-7881	50000, 7664939	1
13	Helena Chemical - Ligonier	Ligonier	901-761-0050	108952, 60515, 298000, 1910425	1
14	Challenge Door Co.	Ligonier	260-894-7111	None, 7664939	1
15	Ternet Metal Finishing	Avilla	260-897-3903	7664417, 7664939, 7697372	1
16	American Tower - Albion	Albion	602-284-0280	7664939	1
17	Kunce Brothers, Inc.	Cromwell	260-856-4604	79538322, 999002, 1910425, 999004, None, 1912249	1
18	Mci - Brfain	Wawaka	800-444-0902	None, 7664939	1
19	At&T - Albion	Albion	800-566-9347	7664939	1
20	Metallurgical Processing - Fort Wayne	Fort Wayne	201-843-7800	7664417	1
21	Cps - Brimfield	Brimfield	260-894-1038	13071799, 1563662, 1910425	1
22	Guardian Automotive Products, Inc.	Ligonier	260-894-9600	7664939, 7446095	1
23	Kautex, Inc.	Avilla	260-251-0227	7664939	1
24	Parker Hannifin Corp. - Brass Products Division	Albion	260-636-2104	7664939	1
25	Tenneco - Ligonier	Ligonier	847-482-5000	7664939, 7723140	1
26	Symmetry Medical - Avila	Avilla	574-267-8700	None, 7664939, 999002, 7697372	1
27	Star Of The West Milling Co. - Ligonier	Ligonier	260-894-1865	74839, 20859738, 7782505	1
28	Tttg Service Parts & Export Packaging Center	Albion	419-887-3000	7664939	1
29	Performance Food Group	Kendallville	260-343-4300	5664417, 7664939	1
30	Hendrickson Suspension Plant 1	Kendallville	260-349-6400	7664939	1
31	Hendrickson Suspension Plant 3	Kendallville	260-349-6400	7664939	1

32	Vibra Coustic North America	Ligonier	260-894-7199	7664939	1
33	Graphic Packaging International Corporation	Kendallville	260-347-7612	7664939	1
34	Amerigas Propane Lp	Kendallville	260-347-2266	74986	1
35	Laotto Farm Supplies Incorporated	Laotto	260-897-3861	7664417	1
36	Advanced Metal Etching Incorporated	Ligonier	260-894-4189	7664939	1
37	Victor Reinz Valve Seals Llc	Avilla	260-897-2827	7664939	1
38	Sroufe Healthcare Products Incorporated	Ligonier	260-894-4171	999003, 999002, 999018, 999004, 999022, 999019, 999028, 999012, 999027, 999005	1
39	Karl Schmidt Unisia Incorporated Zollner Pistons Division	Kimmell	260-426-8081	999007, None, 7664939, 999016	1
40	Colwell Incorporated	Kendallville	260-347-7086	7664939	1
41	Prince Manufacturing	Avilla	260-357-4484	999033	1
42	Worldcom Avlain	Albion	N/A	7664939	1
43	Pennington Seed	Ligonier	800-285-7333	7664939	1
44	Courier Kendallville Incorporated	Kendallville	260-347-3044	7664939	1
45	Amerigas Propane Incorporated	Albion	260-347-2266	74986	1
46	Dalton Corporation	Kendallville	260-347-1820	None, 7664939	1
47	Verizon Communications Incorporated	Albion	260-484-5262	7664939	1
48	Teleflex Automotive	Kendallville	260-349-1985	7664939, 67641	1
49	Western Consolidated	Ligonier	260-495-9866	7664939, 7723140	1
50	At & T Corporation	Kendallville	317-579-1950	7664939	1
51	Kendallville Waste Water Treatment Plant	Kendallville	260-347-1362	7446095, 7782505	1
52	Parts Finishing Group Incorporated	Kendallville	248-537-3330	7664939	1
53	Group Dekko	Avilla	800-829-3101	7664939	1
54	Kraft Foods Global Incorporated	Kendallville	260-347-1300	7664417, 7664939	1
55	Federal Mogul Corporation	Avilla	419-238-0030	7664939	1

Risk Management Plan (RMP) Facilities

#	Name	Address	City	Facility Registry Service Report	Count
1	LAOTTO FARM SUPPLIES, INC.	11757 E SR 205	LAOTTO	https://ofmpub.epa.gov/frs_public2/fii_query_detail_disp_program_facility?p_registry_id=110012058539	1
2	PERFORMANCE FOOD GROUP	2930 PERFORMANCE DR	KENDALLVILLE	https://ofmpub.epa.gov/frs_public2/fii_query_detail_disp_program_facility?p_registry_id=110058548291	1
3	STAR OF THE WEST MILLING CO.	100 RICHMOND ST.	LIGONIER	https://ofmpub.epa.gov/frs_public2/fii_query_detail_disp_program_facility?p_registry_id=110000577563	1
4	KRAFT FOODS GLOBAL INC	151 W OHIO ST	KENDALLVILLE	https://ofmpub.epa.gov/frs_public2/fii_query_detail_disp_program_facility?p_registry_id=110001235057	1

Railroads

#	Railroad	Emergency Phone	Contact Phone	Class	Length(mi)
1	Norfolk Southern	800-453-2530	855-667-3655	1	40.25
2	CSX Transportation	800-232-0144	904-359-3100	1	27.68
3	Pigeon River Railroad	517-439-4677	260-351-2421	No Data	0.62

Oil and Natural Gas Pipelines

#	Name	System	Description	Length(mi)
1	Northern Indiana Fuel & Light Co., Inc.	No Data	Natural Gas Pipeline	66.52
2	Dome Pipeline Corp.	No Data	Refined Petroleum Pipeline	24.95
3	Kinder Morgan Interstate Gas Transmission, LLC	Cochin	Refined Petroleum Pipeline	24.95
4	Tecumseh Pipe Line Co.	No Data	Crude Petroleum Pipeline	24.13
5	Crossroads Pipeline Co.	Cr	Natural Gas Pipeline	24.13
6	Buckeye Partners, LP	Norco	Refined Petroleum Pipeline	19.12
7	Northern Indiana Public Service Co.	No Data	Natural Gas Pipeline	13.31

Marinas

#	Name	Address	City	Emergency Phone	Contact Phone	Waterbody	Count
1	West Lakes Boat Mart	85 E Holiday Point	Rome City	260-363-2182	260-854-2525	Waldron Lake, Jones Lake, Steinbarger Lake, Tamarack Lake	1

Boat Access

#	Name	Operator	Waterbody	Latitude	Longitude	Count
1	Bear Lake (Elwood H. Thomas)	Tri-County Fish & Wildlife Area	Bear Lake	41.3234	-85.5136	1
2	Big Lake (Walter Langhor Public Acces)	Tri-County Fish & Wildlife Area	Big Lake	41.2695	-85.4944	1
3	Bixler Lake	Kendallville Parks and Recreation	Bixler Lake	41.4383	-85.2515	1
4	Long Lake	Chain O' Lakes State Park	Long Lake	41.3366	-85.3603	1
5	Dock Lake	Chain O' Lakes State Park	Dock Lake	41.3352	-85.3753	1
6	Cree Lake	Pigeon River Fish & Wildlife Area	Cree Lake	41.5095	-85.2761	1
7	Crooked Lake	Tri-County Fish & Wildlife Area	Crooked Lake	41.2701	-85.4889	1
8	Diamond Lake	Tri-County Fish & Wildlife Area	Diamond Lake	41.4374	-85.5183	1
9	Eagle Lake	Tri-County Fish & Wildlife Area	Eagle Lake	41.4255	-85.5437	1
10	Engle Lake	Tri-County Fish & Wildlife Area	Engle Lake	41.4356	-85.5749	1
11	Indian Village	Tri-County Fish & Wildlife Area	Village Lake	41.3639	-85.6392	1
12	Knapp Lake	Tri-County Fish & Wildlife Area	Knapp Lake	41.3435	-85.6049	1
13	Mallard Roost #1	Tri-County Fish & Wildlife Area	Elkhart River	41.4586	-85.5226	1
14	Mallard Roost #2	Tri-County Fish & Wildlife Area	Elkhart River	41.4383	-85.5043	1
15	Mallard Roost #3	Tri-County Fish & Wildlife Area	Elkhart River	41.4277	-85.502	1
16	Sacarider Lake	Pigeon River Fish & Wildlife Area	Sacarider Lake	41.4351	-85.3178	1
17	Sand-River Lakes	Chain O' Lakes State Park	Sand Lake	41.3331	-85.3819	1
18	Skinner Lake	Tri-County Fish & Wildlife Area	Skinner Lake	41.3974	-85.3719	1
19	Smalley Lake	Tri-County Fish & Wildlife Area	Smalley Lake	41.3136	-85.583	1
20	Sparta Lake	IN DNR	Sparta Lake	41.3979	-85.5603	1
21	Sylvan Lake	Pigeon River Fish & Wildlife Area	Sylvan Lake	41.4939	-85.3754	1
22	Upper Long Lake	Tri-County Fish & Wildlife Area	Upper Long Lake	41.3602	-85.4867	1
23	William T. Malle	Pigeon River Fish & Wildlife Area	Elkhart River	41.4932	-85.4486	1
24	Crane Lake	Tri-County Fish & Wildlife Area	Crane Lake	41.2803	-85.481	1
25	Loon Lake	Pigeon River Fish & Wildlife Area	Loon Lake	41.2666	-85.5326	1
26	Miller Lake	Chain O' Lakes State Park	Miller Lake	41.3341	-85.4185	1
27	Norman Lake	Chain O' Lakes State Park	Norman Lake	41.3353	-85.4186	1

28	Wolf Lake	City of Hammond Parks and Recreation	Wolf Lake	41.3311	-85.4967	1
29	Williams Lake Public Acces Site	IN DNR	Williams Lake	41.3328	-85.4633	1
30	Loon Lake	Tri-County Fish & Wildlife Area	Loon Lake	41.2666444	-85.53264382	1
31	Wolf Lake	Tri-County Fish & Wildlife Area	Wolf Lake	41.33106063	-85.49669977	1

Non-navigational Dams

#	Name	Latitude	Longitude	Count
1	Lake Maxler Dam	41.4605999999	-85.2018999998	1
2	Richard Grieger Lake Dam	41.3862999994	-85.4601999996	1
3	Richard Meyer Lake Dam	41.4126999993	-85.21	1
4	Sylvan Lake Dam	41.4982999992	-85.3766999999	1
5	Wilmot Pond Dam	41.3069000002	-85.6443999996	1
6	Lake Barbara Dam	41.3471000008	-85.4327999996	1

Rivers and Streams

#	Name	Feature	Length(mi)
1	<i>No Data</i>	Stream	56.01
2	<i>No Data</i>	Canal	15.13
3	South Branch Elkhart River	Stream	11.20
4	Tippecanoe River	Stream	11.11
5	Elkhart River	Stream	8.36
6	Sycamore Creek	Stream	5.05
7	<i>No Data</i>	Stream Intermittent	4.79
8	Willow Creek	Stream	4.69
9	Blue River	Stream	3.15
10	North Branch Elkhart River	Stream	3.14
11	North Branch Elkhart River	Canal	3.05
12	Willow Creek	Stream Intermittent	2.76
13	<i>No Data</i>	Artificial Path	2.67
14	Blue River	Stream Intermittent	1.99
15	Little Cedar Creek	Stream	1.97
16	Sycamore Creek	Stream Intermittent	1.38

Lakes and Ponds

#	Name	Description	Area(acres)
1	Sylvan Lake	Lake/Pond: Hydrographic Category = Perennial	618.08
2	<i>No Data</i>	Lake/Pond: Hydrographic Category = Perennial	419.80
3	Waldron Lake	Lake/Pond: Hydrographic Category = Perennial	213.20
4	Big Lake	Lake/Pond: Hydrographic Category = Perennial	204.41
5	Bear Lake	Lake/Pond: Hydrographic Category = Perennial	129.34
6	Bixler Lake	Lake/Pond: Hydrographic Category = Perennial	118.48
7	Skinner Lake	Lake/Pond: Hydrographic Category = Perennial	116.16
8	High Lake	Lake/Pond: Hydrographic Category = Perennial	105.79
9	Diamond Lake	Lake/Pond: Hydrographic Category = Perennial	104.45
10	Jones Lake	Lake/Pond: Hydrographic Category = Perennial	97.07
11	Round Lake	Lake/Pond: Hydrographic Category = Perennial	92.72
12	Tamarack Lake	Lake/Pond: Hydrographic Category = Perennial	77.85
13	Upper Long Lake	Lake/Pond: Hydrographic Category = Perennial	77.80
14	Knapp Lake	Lake/Pond: Hydrographic Category = Perennial	75.72
15	Eagle Lake	Lake/Pond: Hydrographic Category = Perennial	71.63
16	Little Long Lake	Lake/Pond: Hydrographic Category = Perennial	70.04
17	Smalley Lake	Lake/Pond: Hydrographic Category = Perennial	67.11
18	Cree Lake	Lake/Pond: Hydrographic Category = Perennial	62.14
19	Lower Long Lake	Lake/Pond: Hydrographic Category = Perennial	60.32
20	Wible Lake	Lake/Pond: Hydrographic Category = Perennial	46.85
21	Loon Lake	Lake/Pond: Hydrographic Category = Perennial	43.76
22	Williams Lake	Lake/Pond: Hydrographic Category = Perennial	42.79
23	Sand Lake	Lake/Pond: Hydrographic Category = Perennial	42.39
24	Muncie Lake	Lake/Pond: Hydrographic Category = Perennial	41.39
25	Indian Lake	Lake/Pond: Hydrographic Category = Perennial	40.86
26	Engle Lake	Lake/Pond: Hydrographic Category = Perennial	39.40
27	Latta Lake	Lake/Pond: Hydrographic Category = Perennial	38.27

28	Sacarider Lake	Lake/Pond: Hydrographic Category = Perennial	34.26
29	Silver Lake	Lake/Pond: Hydrographic Category = Perennial	31.26
30	Crooked Lake	Lake/Pond: Hydrographic Category = Perennial	30.89
31	Bartley Lake	Lake/Pond: Hydrographic Category = Perennial	28.98
32	Bowen Lake	Lake/Pond: Hydrographic Category = Perennial	28.84
33	Sparta Lake	Lake/Pond: Hydrographic Category = Perennial	28.09
34	Gordy Lake	Lake/Pond: Hydrographic Category = Perennial	27.37
35	Marl Lake	Lake/Pond: Hydrographic Category = Perennial	27.21
36	Lake Maxler	Lake/Pond: Hydrographic Category = Perennial	26.89
37	Bristol Lake	Lake/Pond: Hydrographic Category = Perennial	26.70
38	Carne Lake	Lake/Pond: Hydrographic Category = Perennial	26.20
39	Long Lake	Lake/Pond: Hydrographic Category = Perennial	26.03
40	Henderson Lake	Lake/Pond: Hydrographic Category = Perennial	24.92
41	Millers Lake	Lake/Pond: Hydrographic Category = Perennial	24.28
42	Gilbert Lake	Lake/Pond: Hydrographic Category = Perennial	22.44
43	Rivir Lake	Lake/Pond: Hydrographic Category = Perennial	22.36
44	Baugher Lake	Lake/Pond: Hydrographic Category = Perennial	22.08
45	Johnson Lake	Lake/Pond: Hydrographic Category = Perennial	21.37
46	Pleasant Lake	Lake/Pond: Hydrographic Category = Perennial	19.40
47	Deep Lake	Lake/Pond: Hydrographic Category = Perennial	19.02
48	Duck Lake	Lake/Pond: Hydrographic Category = Perennial	18.22
49	Horseshoe Lake	Lake/Pond: Hydrographic Category = Perennial	17.74
50	Mud Lake	Lake/Pond: Hydrographic Category = Perennial	17.42
51	Sweet Lake	Lake/Pond: Hydrographic Category = Perennial	17.27
52	Schockopee Lake	Lake/Pond: Hydrographic Category = Perennial	16.94
53	Duely Lake	Lake/Pond: Hydrographic Category = Perennial	16.31
54	Lindsey Lake	Lake/Pond: Hydrographic Category = Perennial	14.63

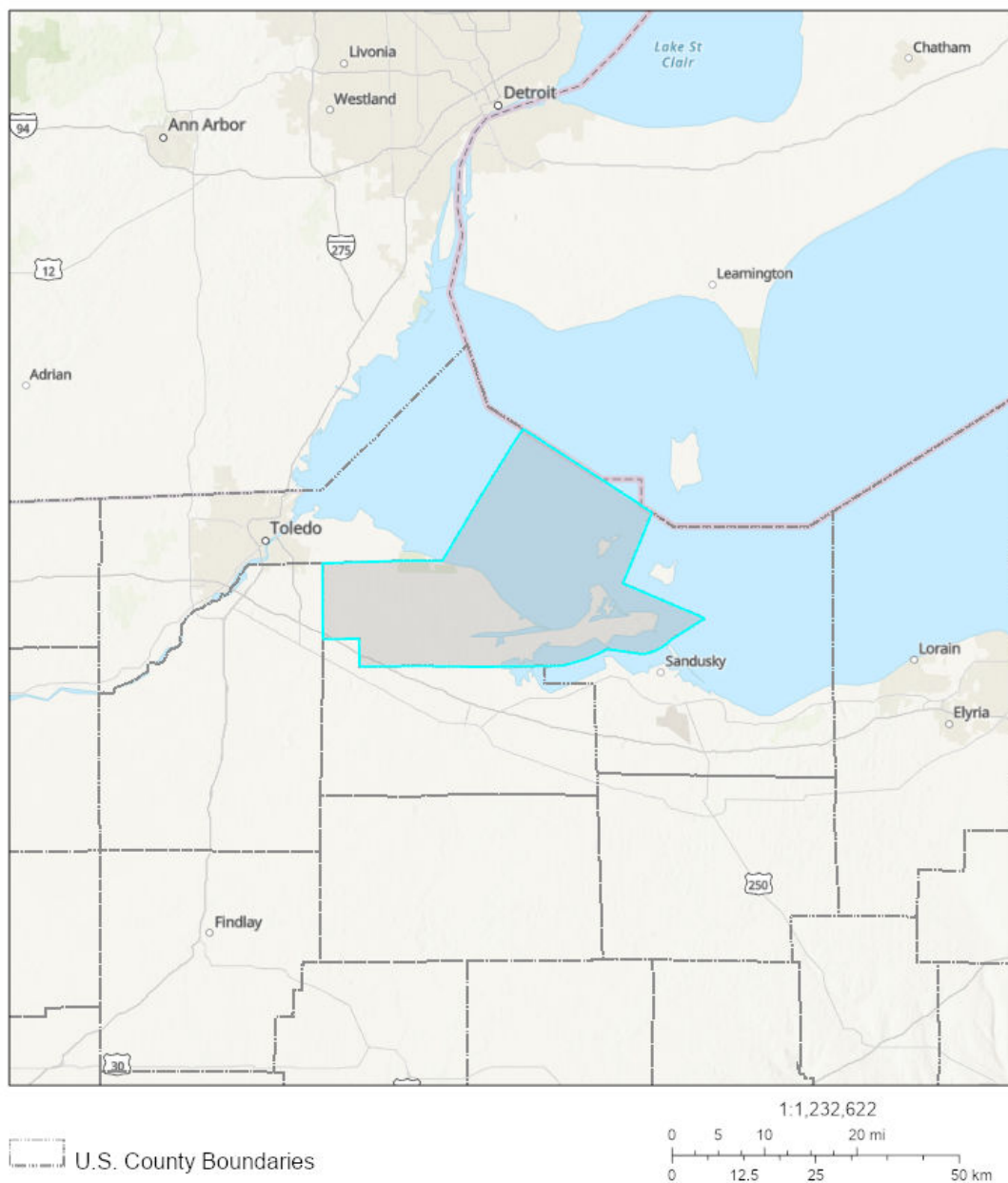
55	Dock Lake	Lake/Pond: Hydrographic Category = Perennial	14.48
56	Wolf Lake	Lake/Pond: Hydrographic Category = Perennial	13.92
57	Norman Lake	Lake/Pond: Hydrographic Category = Perennial	13.85
58	Mirror Lake	Lake/Pond: Hydrographic Category = Perennial	13.18
59	Port Mitchell Lake	Lake/Pond: Hydrographic Category = Perennial	12.69
60	Harper Lake	Lake/Pond: Hydrographic Category = Perennial	12.60
61	Wilmot Pond	Lake/Pond: Hydrographic Category = Perennial	12.51
62	Bass Lake	Lake/Pond: Hydrographic Category = Perennial	11.68
63	Barr Lake	Lake/Pond: Hydrographic Category = Perennial	11.50
64	Hall Lake	Lake/Pond: Hydrographic Category = Perennial	11.33
65	Village Lake	Lake/Pond: Hydrographic Category = Perennial	11.30
66	Roudy Lake	Lake/Pond: Hydrographic Category = Perennial	10.88
67	Miller Lake	Lake/Pond: Hydrographic Category = Perennial	10.79
68	Hindman Lake	Lake/Pond: Hydrographic Category = Perennial	10.69
69	Whirledge Lake	Lake/Pond: Hydrographic Category = Perennial	10.27
70	Grannis Lake	Lake/Pond: Hydrographic Category = Perennial	10.22
71	Bushong Lake	Lake/Pond: Hydrographic Category = Perennial	9.94
72	Schauweker Lake	Lake/Pond: Hydrographic Category = Perennial	9.82
73	Beck Lake	Lake/Pond: Hydrographic Category = Perennial	9.19
74	King Lake	Lake/Pond: Hydrographic Category = Perennial	9.15
75	Hawk Lake	Lake/Pond: Hydrographic Category = Perennial	8.88
76	Axel Lake	Lake/Pond: Hydrographic Category = Perennial	8.78
77	Moss Lake	Lake/Pond: Hydrographic Category = Perennial	8.64
78	Little Lake	Lake/Pond: Hydrographic Category = Perennial	8.40
79	Newman Lake	Lake/Pond: Hydrographic Category = Perennial	7.97
80	Moore Lake	Lake/Pond: Hydrographic Category = Perennial	7.69
81	Green Lake	Lake/Pond: Hydrographic Category = Perennial	7.49

82	Cub Lake	Lake/Pond: Hydrographic Category = Perennial	7.08
83	McHenry Lake	Lake/Pond: Hydrographic Category = Perennial	6.84
84	Munk Lake	Lake/Pond: Hydrographic Category = Perennial	6.74
85	Petty Lake	Lake/Pond: Hydrographic Category = Perennial	6.54
86	Summit Lake	Lake/Pond: Hydrographic Category = Perennial	5.98
87	Little Whitford Lake	Lake/Pond: Hydrographic Category = Perennial	5.90
88	Keister Lake	Lake/Pond: Hydrographic Category = Perennial	5.66
89	Davis Lake	Lake/Pond: Hydrographic Category = Perennial	5.56
90	Sucker Lake	Lake/Pond: Hydrographic Category = Perennial	5.54
91	Finster Lakes	Lake/Pond: Hydrographic Category = Perennial	5.50
92	Weber Lake	Lake/Pond: Hydrographic Category = Perennial	5.47
93	Russell Lake	Lake/Pond: Hydrographic Category = Perennial	4.89
94	Needham Lake	Lake/Pond: Hydrographic Category = Perennial	3.93
95	Spring Lake	Lake/Pond: Hydrographic Category = Perennial	3.78

Area of Interest (AOI) Information

Area : 374,435.35 acres

Aug 4 2020 10:6:27 Central Daylight Time



Sources: Esri, Airbus DS, USGS, NGA, NASA, CGIAR, N Robinson, NCEAS, NLS, OS, NMA, Geodatasynthesen, Rijkswaterstaat, GSA, Geoland, FEMA, Intermap and the GIS user community, Sources: Esri, HERE, Garmin, FAO, NOAA, USGS, © OpenStreetMap contributors, and the GIS User Community, Upper Mississippi River Basin Association, Great Lakes Commission, USEPA

Summary

Name	Count	Area(acres)	Length(mi)
Local EOC	1	N/A	N/A
Public Health Departments	1	N/A	N/A
County Contacts	1	374,435.35	N/A
State Contacts	1	374,435.35	N/A
Major Cities and Towns	11	N/A	N/A
Tribal Lands	0	0	N/A
Tribal Lands (Cont'd)	0	0	N/A
Hospitals	1	N/A	N/A
Hospitals (Cont'd)	1	N/A	N/A
Urgent Care Facilities	1	N/A	N/A
Water Intakes	12	N/A	N/A
Water Intakes (Cont'd)	12	N/A	N/A
Wastewater Treatment Facilities	24	N/A	N/A
Special Designated Areas	14	762.89	N/A
Special Designated Areas (Cont'd)	14	762.89	N/A
Managed Lands	24	18,804.53	N/A
Managed Lands (Cont'd)	24	18,804.53	N/A
Other Environmentally Sensitive Areas	3	23.63	N/A
Other Environmentally Sensitive Areas (Cont'd)	3	23.63	N/A
Historic Places	0	N/A	N/A
Archaeological Sites	0	0	N/A
Threatened and Endangered Species	8	2,995,482.81	N/A
Aboveground Storage Tanks	0	N/A	N/A
Aboveground Storage Tanks (Cont'd)	0	N/A	N/A
Hazardous Materials Storage	27	N/A	N/A
Hazardous Materials Storage (Cont'd)	27	N/A	N/A
Facility Response Plan (FRP) Facilities	0	N/A	N/A
Risk Management Plan (RMP) Facilities	2	N/A	N/A
Railroads	21	N/A	66.07
Petroleum Pipelines	1	N/A	17.96
Oil and Natural Gas Pipelines	28	N/A	72.59
Marinas	85	N/A	N/A
Boat Access	10	N/A	N/A
Navigational Locks and Dams	0	N/A	N/A
Non-navigational Dams	9	N/A	N/A
Rivers and Streams	14	N/A	88.57
Lakes and Ponds	144	3,246.56	N/A

Response Strategies	0	N/A	N/A
Response Strategies (Cont'd)	0	N/A	N/A
Response Strategies (Cont'd)	0	N/A	N/A

Local EOC

#	Name	Address	City	Phone	Has Generator	Directions	Count
1	OTTAWA COUNTY EMERGENCY OPERATIONS CENTER	315 MADISON STREET	PORT CLINTON	419-734-6900	Y	<i>No Data</i>	1

Public Health Departments

#	Name	Address	City	Phone	Website	Count
1	OTTAWA COUNTY HEALTH DEPARTMENT	1856 EAST PERRY STREET	PORT CLINTON	419-734-6800	<i>No Data</i>	1

County Contacts

#	County	Point of Contact	Emergency Management Phone	LEPC Chair	LEPC Phone	Local Health Department Phone	Area(acres)
1	Ottawa, Ohio	Fred Petersen	419-734-4404	Fred Petersen	419-734-4404	419-734-6800	374,435.35

State Contacts

#	State Emergency Management Phone	24-hr Emergency Management Phone	State Health Department Phone	Homeland Security	Area(acres)
1	614-889-7150	614-224-0946 (in state)	614-466-3543	614-387-6171	374,435.35

Major Cities and Towns

#	Name	Population	Elevation (Feet)	Count
1	Port Clinton	6056	577	1
2	Clay Center	276	610	1
3	Put-in-Bay	138	568	1
4	Elmore	1410	604	1
5	Genoa	2336	623	1
6	Rocky Ridge	417	604	1
7	Marblehead	903	623	1
8	Oak Harbor	2759	584	1
9	Curtice	1526	594	1
10	Lakeside	694	607	1
11	Williston	487	594	1

Hospitals

#	Name	City	Count
1	H B MAGRUDER MEMORIAL HOSPITAL	PORT CLINTON	1

Hospitals (Cont'd)

#	Name	City	Trauma Level	Helipad	Number of Beds	Owner	Count
1	H B MAGRUDER MEMORIAL HOSPITAL	PORT CLINTON	NOT AVAILABLE	Y	25	NON-PROFIT	1

Urgent Care Facilities

#	Name	Address	Address2	City	Phone	Directions	Count
1	FASTRACK URGENT CARE	135 WEST PERRY STREET	<i>No Data</i>	PORT CLINTON	419-732-7800	LOC ON THE SOUTH SIDE OF W PERRY ST LESS THAN .1 MILE WEST OF MADISON ST	1

Water Intakes

#	Name	Waterbody	Count
1	Intake Lake Erie	Lake Erie	2
2	Toussaint Wildlife Area	Toussaint River	2
3	Lake Erie Utilities Co. - Lake Erie Intake	Lake Erie	1
4	Intake Lake Erie 1	Lake Erie	1
5	Intake Lake Erie 2	Lake Erie	1
6	Put-In-Bay Village Lake Erie Intake	Lake Erie	1
7	Intake Emergency Portage River	Portage River	1
8	Fenoc-Davis Besse Nuclear Power Station	Lake Erie	1
9	Little Portage Wildlife Area	Little Portage River	1
10	Magee Marsh Wildlife Area	Lake Erie	1

Water Intakes (Cont'd)

#	Name	Waterbody	Water Use	Intake Info	Location	Comments	Count
1	Toussaint Wildlife Area	Toussaint River	Fish and Wildlife	2 intakes	<i>No Data</i>	<i>No Data</i>	2
2	Lake Erie Utilities Co. - Lake Erie Intake	Lake Erie	Public Water Supply	1 intake, 6 ft deep	200 ft offshore of Middle Bass Island, directly north of Burgundy Bay Marina	<i>No Data</i>	1
3	Intake Lake Erie 1	Lake Erie	Public Water Supply	2 intakes	Near Marblehead-Kelleys Island Ferry dock	<i>No Data</i>	1
4	Intake Lake Erie 2	Lake Erie	Public Water Supply	2 intakes	Near Marblehead-Kelleys Island Ferry dock	<i>No Data</i>	1
5	Put-In-Bay Village Lake Erie Intake	Lake Erie	Public Water Supply	1 intake; 2 ft off lake bottom	420 ft from the southeastern shore of South Bass Island	serves 200 people year-round and approx 25000 people on a seasonal basis	1
6	Intake Emergency Portage River	Portage River	Public Water Supply	2 intakes	Near the north dead-end of Jefferson Ave in Port Clinton	<i>No Data</i>	1
7	Intake Lake Erie	Lake Erie	Public Water Supply	2 intakes	About 1/3 miles offshore, north of Port Clinton Yacht Club	<i>No Data</i>	1
8	Intake Lake Erie	Lake Erie	Public Water Supply	1 intake; 5.2 ft deep	1100 ft from shore	<i>No Data</i>	1
9	Fenoc-Davis Besse Nuclear Power Station	Lake Erie	Power Generation	1 intake	25 Miles east of Toledo on the Shore of Lake Erie at Locust Point.	Intake Capacity = 80 MGD. Water Source is a Reservoir. Drinking water for plant OE-intake as well*	1
10	Little Portage Wildlife Area	Little Portage River	Fish and Wildlife	1 intake	<i>No Data</i>	<i>No Data</i>	1
11	Magee Marsh Wildlife Area	Lake Erie	Fish and Wildlife	1 intake	<i>No Data</i>	<i>No Data</i>	1

Wastewater Treatment Facilities

#	Name	Address	City	Waterbody	Count
1	PORTAGE POINT CONDOS & OAK HARBOR GOLF CLUB	10433 CO RD 17	OAK HARBOR	Portage River	2
2	ELMORE WWTP	715 RICE ST	ELMORE	Portage River	2
3	PUT-IN-BAY WWTP	CONCORD AVE	PUT-IN-BAY	Lake Erie	2
4	DANBURY TWP WWTP	5783 VON GLAHN RD	PORT CLINTON	Lake Erie	2
5	WILD FLOWER PLACE SUBDIV WWTP	GENOA-CLAY CENTER RD	CURTICE	Tributary to Crane Creek	2
6	GENOA STP	MARTIN-WILLISTON ROAD	GENOA	PACKER CREEK	2
7	ODNR SOUTH BASS ISLAND STATE P	CATAWBA AVE	PUT-IN-BAY	LAKE ERIE	2
8	FENWICK MARINA	10195 WEST STATE RTE 2	OAK HARBOR	TURTLE CREEK	2
9	OAK HARBOR WWTP	355 E WATER ST	OAK HARBOR	Portage River	2
10	PORT CLINTON WWTP	100 N JACKSON ST	PORT CLINTON	Portage River	2
11	PORTAGE CATAWBA ISLAND WWTP	1209 NW CATAWBA RD	PORT CLINTON	Lake Erie	2
12	KELLEYS ISLAND STATE PARK	DIVISION STREET	KELLEYS ISLAND	NORTH POND TO LAKE ERIE	2

Special Designated Areas

#	Name	City	Area(acres)
1	Wetlands Reserve Program	Oak Harbor	448.67
2	Paul Blausey Tract	Locust Point	114.61
3	Wetlands Reserve Program	Port Clinton	61.90
4	273	Lakeside Marblehead	43.34
5	Tom Tyrna & Minnie Blue et al	Oak Harbor	42.09
6	Wildlife Habitat Restoration Area	Lacarne	32.61
7	Lakeside Daisy	Lakeside Marblehead	19.67

Special Designated Areas (Cont'd)

#	Name	City	Category	Waterbody	Location	Comments	Area(acres)
1	Wetlands Reserve Program	Oak Harbor	Conservation Easement	Packer Creek	E side of Benton Carroll Rd, N of Packer Creek	Environmental System	180.78
2	Paul Blausey Tract	Locust Point	Nature Preserve	Toussaint River	<i>No Data</i>	<i>No Data</i>	114.61
3	Wetlands Reserve Program	Oak Harbor	Conservation Easement	Packer Creek	E side of Benton Carroll Rd, S of Packer Creek	Environmental System	78.32
4	Wetlands Reserve Program	Oak Harbor	Conservation Easement	Little Portage River	S side of W Oak Harbor SE Rd at Portage S Rd	Environmental System	69.05
5	Wetlands Reserve Program	Oak Harbor	Conservation Easement	Turtle Creek	SE corner of Lemon Rd & Bodi Rd	Environmental System	63.80
6	Wetlands Reserve Program	Port Clinton	Conservation Easement	Lake Erie	Blue Heron Dr is accessible via State Route 53 and E McCloy Ave	Environmental System	57.58
7	273	Lakeside Marblehead	Private Conservation Land	Lake Erie	Center of Johnsons Island, an island in the Sandusky Bay of Lake Erie	<i>No Data</i>	43.34
8	Tom Tyrna & Minnie Blue et al	Oak Harbor	Nature Preserve	Lake Erie trib.	S side of State Route 2, between Humphrey Rd and Russell Rd	<i>No Data</i>	42.09
9	Wildlife Habitat Restoration Area	Lacarne	Habitat Restoration Area	Little Portage River; Sandusky Bay	Bordered by Mud Creek Rd., Muddy Creek North Rd., and Oak Harbor Southeast Rd. Tributary to Little Portage defines S border.	Primarily upland habitats supporting warm and cool season grasses.	32.61
10	Wetlands Reserve Program	Oak Harbor	Conservation Easement	Packer Creek; Toussaint River; Turtle Creek	Toussaint North Rd, S of Duff Washa Rd	Environmental System	31.11
11	Lakeside Daisy	Lakeside Marblehead	Nature Preserve	Lake Erie	S of Marblehead on E side of Alexander Pike (TR 142).	Only natural US population of Lakeside Daisy.	19.67
12	Wetlands Reserve Program	Oak Harbor	Conservation Easement	Sand Beach Marsh	State Route 2, E of Harris Harbor Dr	Environmental System	13.35
13	Wetlands Reserve Program	Oak Harbor	Conservation Easement	unnamed waterbody	W Duff Washa Rd & Moore Rd	Environmental System	12.26
14	Wetlands Reserve Program	Port Clinton	Conservation Easement	Rusha Creek	N side of W Lakeshore Dr, between Rankie Rd and Co. Rd. 26	Environmental System	4.32

Managed Lands

#	Name	City	Area(acres)
1	Camp Perry Training Site	Port Clinton	7,444.68
2	Winous Point Marsh	Port Clinton	2,536.29
3	Rusha Creek Marsh (Private)	Oak Harbor	1,932.88
4	Magee Marsh	Oak Harbor	1,789.06
5	East Harbor	Lakeside-Marblehead	1,682.20
6	Ottawa, Navarre Unit	Oak Harbor	822.96
7	Ottawa, Darby Unit	Port Clinton	633.50
8	North Bass Island	North Bass Island	601.08
9	Little Portage	Port Clinton	384.73
10	Toussaint	Oak Harbor	222.57
11	Ottawa	Oak Harbor	167.55
12	Middle Bass Island	Middle Bass	120.44
13	Oak Harbor Cons. Wildlife Restoration Fisheries	Oak Harbor	104.49
14	West Harbor	Port Clinton	81.32
15	Portage River Access	Port Clinton	74.36
16	Dempsey's Sandusky Bay Access	Lakeside Marblehead	66.12
17	South Bass Island	Put-In-Bay	33.91
18	Perry's Victory and International Peace Memorial	Put-in-Bay	24.87
19	Kuehnle	Middle Bass	21.17
20	Mazurik Lake Erie Access	Lakeside Marblehead	16.71
21	Green Island (OH)	Green Island	16.67
22	Marblehead Lighthouse	Marblehead	12.98
23	Catawba Island	Port Clinton	12.28
24	Put-in-Bay	South Bass Island	1.71

Managed Lands (Cont'd)

#	Name	City	Category	Waterbody	Location	Comments	Area(acres)
1	Camp Perry Training Site	Port Clinton	Military Reservation	Lake Erie	<i>No Data</i>	Fee	7,444.68
2	Winous Point Marsh	Port Clinton	Recreation Area	Sandusky River; Sandusky Bay, Lake Erie	Located on the W end of Sandusky Bay known as Muddy Creek Bay. At the confluence of the Sandusky River, Muddy, Green and South Creeks.	4,500 acres. Winous Point has the largest aggregation of migrating waterfowl in a 500 mile radius, up to 100,000 ducks visit during fall migration. Muddy Cr. Bay is OH's largest natural coastal wetland.	2,536.29
3	Rusha Creek Marsh (Private)	Oak Harbor	Habitat Restoration Area	Rusha Creek; Toussaint River	Site is adjacent to Ottawa National Wildlife Refug	Coastal Wetlands.	1,932.88
4	Magee Marsh	Oak Harbor	Wildlife Management Area	Lake Erie	17 miles W of Port Clinton on State Route 2, and 10 miles N of Oak Harbor on State Route 19.	Unknown	1,789.06
5	East Harbor	Lakeside-Marblehead	State Park	Lake Erie	<i>No Data</i>	Unknown	1,682.20
6	Ottawa, Navarre Unit	Oak Harbor	National Wildlife Refuge	Lake Erie; Toussaint River	<i>No Data</i>	Coastal Wetland. Access with permit only	822.96
7	Ottawa, Darby Unit	Port Clinton	National Wildlife Refuge	Lake Erie; Toussaint River	<i>No Data</i>	Coastal Wetland. Access with permit only	633.50
8	North Bass Island	North Bass Island	Park	Lake Erie	Located on 87% of North Bass Island on Lake Erie.	589 acres, including 2.5 acres of undeveloped shoreline, 58 acres of natural coastal wetlands and unique geologic features.	601.08
9	Little Portage	Port Clinton	Wildlife Management Area	Portage River; Little Portage River	At the confluence of the Little Portage and Portage rivers, approximately six miles W of Port Clinton. It is easily reached from State Route 53, four miles SW of Port Clinton, by traveling two miles W on Darr-Hopfinger Rd	Fee	384.73

10	Toussaint	Oak Harbor	Wildlife Management Area	Toussaint River	Located off State Route 19, approximately five miles N of Oak Harbor. Access to the marsh units is from Township Road 92, one-half mile W of State Route 19.	Fee	222.57
11	Ottawa	Oak Harbor	National Wildlife Refuge	Lake Erie	Adjacent to Magee Marsh Wildlife area.	Unknown	167.55
12	Middle Bass Island	Middle Bass	State Park	Put-In-Bay, Lake Erie	Located at the southern portion of the island.	Natural and historically significant land, including a marina and one mile of unspoiled shoreline habitat.	120.44
13	Oak Harbor Cons. Wildlife Restoration Fisheries	Oak Harbor	Fish Hatchery	Toussaint Creek	<i>No Data</i>	<i>No Data</i>	104.49
14	West Harbor	Port Clinton	Wildlife Refuge	West Harbor, Lake Erie	<i>No Data</i>	<i>No Data</i>	81.32
15	Portage River Access	Port Clinton	State Public Access	Portage River	Near intersection of SR 2 and CR 53, 1 mile E of Port Clinton on S bank of the Portage River.	Boat launching access to the Portage River.	74.36
16	Dempsey's Sandusky Bay Access	Lakeside Marblehead	State Public Access	Sandusky Bay	Located E of Danbury	Wildlife access area.	66.12
17	South Bass Island	Put-In-Bay	State Park	Lake Erie	<i>No Data</i>	Fee	33.91
18	Perry's Victory and International Peace Memorial	Put-in-Bay	National Monument	Put-in-Bay, Lake Erie	Located E of Put-in-bay on isthmus. Stretches width of land from Put-in-Bay to Lake Erie.	352 foot high tower erected to commemorate the Battle for lake Erie in the War of 1812 and lasting peace between the US and Canada.	24.87
19	Kuehnle	Middle Bass	Wildlife Management Area	Put-In-Bay, Lake Erie	Located in the NE portion of the island.	22 acres open to public for recreation, fishing and hunting.	21.17
20	Mazurik Lake Erie Access	Lakeside Marblehead	Access Area	Lake Erie	Located just E of East Harbor State Park.	<i>No Data</i>	16.71
21	Green Island (OH)	Green Island	Wildlife Management Area	Lake Erie	Green Island is located approximately 1.5 miles W of South Bass Island in Lake Erie.	<i>No Data</i>	16.67

22	Marblehead Lighthouse	Marblehead	State Park	Lake Erie	Located NE of Sandusky Bay.	Nine acres surrounding the lighthouse, which includes a museum.	12.98
23	Catawba Island	Port Clinton	State Park	Lake Erie	<i>No Data</i>	Fee	12.28
24	Put-in-Bay	South Bass Island	State Fish Hatchery	Put-in-Bay, Lake Erie	Located on South Bass Island adjacent to Oak Point State Park.	<i>No Data</i>	1.71

Other Environmentally Sensitive Areas

#	Name	City	Area(acres)
1	Perry Street Wetland	Port Clinton	10.68
2	East Harbor Wetland #2	Lakeside-Marblehead	9.00
3	East Harbor Wetland #1	Lakeside-Marblehead	3.95

Other Environmentally Sensitive Areas (Cont'd)

#	Name	City	Category	Waterbody	Location	Comments	Area(acres)
1	Perry Street Wetland	Port Clinton	Important Aquatic Habitat	Lake Erie	Located north of State Route 163 along the Lake Erie shoreline.	Residential development exists	10.68
2	East Harbor Wetland #2	Lakeside-Marblehead	Important Aquatic Habitat	East Harbor	Located south of East Harbor State Park	Residential development exists	9.00
3	East Harbor Wetland #1	Lakeside-Marblehead	Important Aquatic Habitat	East Harbor	Located south of East Harbor State Park near the inlet to East Harbor.	Residential development exists	3.95

Threatened and Endangered Species

#	Species	Status	Habitat	Area(acres)
1	Indiana bat	Endangered	Hibernacula = Caves and mines;	374,435.35
2	Northern long-eared bat	Threatened	Hibernates in caves and mines - swarming in surrounding wooded areas in autumn. During late spring and summer roosts and forages in upland forests.	374,435.35
3	Kirtland's warbler	Endangered	Kirtland's warblers are known to migrate along the Lake Erie shoreline counties (Ashtabula, Cuyahoga, Erie, Lake, Lorain, Lucas, Ottawa, Sandusky counties) through Ohio in late April-May and late August-early October.	374,435.35
4	Piping plover	Endangered	Beaches along shorelines of the Great Lakes	374,435.35
5	Red Knot	Threatened	Present in Ohio during spring and fall migration	374,435.35
6	Eastern massasauga	Threatened	Wetlands and adjacent uplands	374,435.35
7	Eastern prairie fringed orchid	Threatened	Mesic to wet prairies and meadows	374,435.35
8	Lakeside daisy	Threatened	Dry rocky prairies; limestone rock surfaces including outcrops and quarries	374,435.35

Hazardous Materials Storage

#	Name	City	Count
1	Verizon Wireless Long Beach (81779)	Oak Harbor	2
2	AT&T - Oh1969	Port Clinton	1
3	AT&T - Oh1780	Port Clinton	1
4	AT&T - Oht790	Genoa	1
5	Davis-Besse	Oak Harbor	1
6	First Energy - Davis-Besse/Davis-Besse Sub	Oak Harbor	1
7	Frontier Communications Catawba Island Co	Catawba Island	1
8	Frontier Communications Catawba Island Co	Port Clinton	1
9	Frontier Communications Curtice-Oregon Co	Curtice	1
10	Frontier Communications Elmore Co	Elmore	1
11	Frontier Communications Genoa Co	Genoa	1
12	Frontier Communications Marblehead Co	Marblehead	1
13	Frontier Communications Oak Harbor Co	Oak Harbor	1
14	Frontier Communications Port Clinton Church Rd.	Port Clinton	1
15	Frontier Communications Port Clinton Co	Port Clinton	1
16	Frontier Communications Port Clinton West Co	Port Clinton	1
17	Luckey Farmers Inc.-Graytown Branch	Graytown	1
18	Materion Brush Inc.	Elmore	1
19	Oh-1385_Time Warner Cable, Oak Harbor Hub Site	Oak Harbor	1
20	Oh-1389_Time Warner Cable, Port Clinton Headend	Port Clinton	1
21	Time Warner Cable Oh-1385-Oak Harbor Hub Site	Oak Harbor	1
22	Us Customs And Border Protection-Sandusky Bay Station	Port Clinton	1
23	Time Warner Cable Oh-1389-Port Clinton Headend	Port Clinton	1
24	AT&T Corp. - Graytown	Graytown	1
25	Fenner Dunlop Holdings, Inc.	Port Clinton	1
26	Frontier Communications Port Clinton Church Rd	Marblehead	1

Hazardous Materials Storage (Cont'd)

#	Name	City	Contact Phone	Materials/CAS	Count
1	AT&T - Oh1969	Port Clinton	(419) 584-2355	7664-93-9	1
2	AT&T - Oh1780	Port Clinton	N/A	7664-93-9	1
3	AT&T - Oh1790	Genoa	N/A	7664-93-9	1
4	Davis-Besse	Oak Harbor	(419) 898-2571	7664-93-9, 302-01-2	1
5	First Energy - Davis-Besse/Davis-Besse Sub	Oak Harbor	(419) 898-2571	7664-93-9, 302-01-2	1
6	Frontier Communications Catawba Island Co	Catawba Island	N/A	7664-93-9	1
7	Frontier Communications Catawba Island Co	Port Clinton	N/A	7664-93-9	1
8	Frontier Communications Curtice-Oregon Co	Curtice	N/A	7664-93-9	1
9	Frontier Communications Elmore Co	Elmore	N/A	7664-93-9	1
10	Frontier Communications Genoa Co	Genoa	(303) 390-3603	7664-93-9	1
11	Frontier Communications Marblehead Co	Marblehead	N/A	7664-93-9	1
12	Frontier Communications Oak Harbor Co	Oak Harbor	N/A	7664-93-9	1
13	Frontier Communications Port Clinton Church Rd.	Port Clinton	N/A	7664-93-9	1
14	Frontier Communications Port Clinton Co	Port Clinton	N/A	7664-93-9	1
15	Frontier Communications Port Clinton West Co	Port Clinton	N/A	7664-93-9	1
16	Luckey Farmers Inc.- Graytown Branch	Graytown	(419) 862-3213	1910-42-5	1
17	Materion Brush Inc.	Elmore	(419) 862-4115	7664-93-9, 7664-39-3, 7697-37-2	1
18	Oh-1385_Time Warner Cable, Oak Harbor Hub Site	Oak Harbor	N/A	7664-93-9	1
19	Oh-1389_Time Warner Cable, Port Clinton Headend	Port Clinton	N/A	7664-93-9	1
20	Time Warner Cable Oh-1385-Oak Harbor Hub Site	Oak Harbor	N/A	7664-93-9	1
21	Us Customs And Border Protection-Sandusky Bay Station	Port Clinton	(440) 891-0038	7664-93-9	1
22	Verizon Wireless Long Beach (81779)	Oak Harbor	(562) 432-7744	7664-93-9	1

23	Time Warner Cable Oh-1389-Port Clinton Headend	Port Clinton	N/A	7664-93-9	1
24	Verizon Wireless Long Beach (81779)	Oak Harbor	(562) 432-7744	<i>No Data</i>	1
25	AT&T Corp. - Graytown	Graytown	N/A	7664-93-9	1
26	Fenner Dunlop Holdings, Inc.	Port Clinton	(419) 635-2191	50-00-0	1
27	Frontier Communications Port Clinton Church Rd	Marblehead	N/A	7664-93-9	1

Risk Management Plan (RMP) Facilities

#	Name	Address	City	Facility Registry Service Report	Count
1	MATERION BRUSH INC	14710 WEST PORTAGE RIVER SOUTH ROAD	ELMORE	http://oaspub.epa.gov/en_viro/fac_gateway.main?p_regid=110000383184	1
2	OTTAWA COUNTY REGIONAL WATER TREATMENT PLANT	1405 W. FREMONT ROAD	PORT CLINTON	http://oaspub.epa.gov/en_viro/fac_gateway.main?p_regid=110000569894	1

Railroads

#	Railroad	Emergency Phone	Contact Phone	Class	Length(mi)
1	Norfolk Southern	800-453-2530	855-667-3655	1	65.50
2	CSX Transportation	800-232-0144	904-359-3100	1	0.56

Petroleum Pipelines

#	Name	System	Emergency Phone	Contact Phone	Length(mi)
1	Buckeye Partners, LP	DS316BD	800-331-4115	800-432-4960	17.96

Oil and Natural Gas Pipelines

#	Name	System	Description	Length(mi)
1	Columbia Gas Transmission Corp.	Tco	Natural Gas Pipeline	37.60
2	Buckeye Pipe Line Co., LP	Buckeye	Refined Petroleum Pipeline	17.95
3	East Ohio Gas Co.	<i>No Data</i>	Natural Gas Pipeline	17.04

Marinas

#	Name	Address	City	Emergency Phone	Contact Phone	Waterbody	Count
1	Magee East Marina	10655 WState Route 2	Oak Harbor	419-734-4404	419-607-6089	Turtle Creek	1
2	Fenwick Marina	10261 W State Route 2	Oak Harbor	419-734-4404	419-898-7009	Turtle Creek	1
3	Turtle Point Marina	10275 Lakeview	Oak Harbor	419-734-4404	419-898-2003	Turtle Creek	1
4	Turtle Creek Marina & Campground	6338 N Humphrey Rd.	Oak Harbor	419-734-4404	419-898-7745	Turtle Creek	1
5	Lamberjacks Marina, Campground & Cottages	10221 W Locust Point Rd.	Oak Harbor	419-734-4404	419-898-1974	Turtle Creek	1
6	Wild Wings Marina & RV Park	6395 N Russell Rd.	Oak Harbor	419-734-4404	419-898-1416	Turtle Creek	1
7	Al's Harbor	9115 W Long Beach Rd.	Oak Harbor	419-734-4404	419-898-5346	Lake Erie-Green Cove	1
8	Beef Creek Marina	4385 N Rider Rd.	Oak Harbor	419-734-4404	419-898-1829	Toussaint River	1
9	Riverbend CampGround	6 Riverbend Rd.	Oak Harbor	419-734-4404	419-734-2596	Portage River	1
10	Chets Place	7154 W Harbor Rd.	Port Clinton	419-734-4404	419-898-1104	Portage River	1
11	Portage View Campgrounds	265 S Meacham Rd.	Port Clinton	419-734-4404	419-635-4479	Portage River	1
12	Erie Island Resort & Marina	4495 W Darr-Hopfinger Rd.	Port Clinton	419-734-4404	419-734-9117	Portage River	1
13	River Retreat Camp & Marina	3830 W Harbor Rd.	Port Clinton	419-734-4404	419-635-2472	Portage River	1
14	Johnnie Camp & Marina	3930 W Johnnie Place	Port Clinton	419-734-4404	419-734-6566	Portage River	1
15	Nugent Canal Yacht Club	3035 W Canal St.	Port Clinton	419-734-4404	419-734-4530	Portage River	1
16	White Caps	2186 W Lakeshore Dr.	Port Clinton	419-734-4404	419-734-3816	Lake Erie-Port Clinton	1
17	Lakefront Marina	1805 W Lakeshore Dr.	Port Clinton	419-734-4404	800-745-3625	Lake Erie	1
18	Portage River Marina	204 W Rose Lane	Port Clinton	419-734-4404	419-734-4783	Portage River	1
19	Angel Bay Marina	1170 W Richey	Port Clinton	419-734-4404	419-734-3803	Portage River	1
20	Witterhaven Marina	1100 Richey Rd.	Port Clinton	419-734-4404	419-734-2029	Portage River	1
21	Riverside Marina (Port Clinton)	1090 W Richey	Port Clinton	419-734-4404	419-734-9596	Portage River	1
22	Brands West Dock	925 W Lakeshore Dr.	Port Clinton	419-734-4404	419-734-9753	Portage River	1
23	Clinton Reef Club	800 W Lakeshore Dr.	Port Clinton	419-734-4404	419-734-6139	Portage River	1
24	Coastal Marine II	537 W Lakeshore Dr.	Port Clinton	419-734-4404	419-732-2165	Portage River	1
25	Brands Marina	451 Lakeside Dr.	Port Clinton	419-734-4404	419-734-4212	Portage River	1

26	Drawbridge Marina	247 Lakeshore Dr.	Port Clinton	419-734-4404	419-734-4422	Portage River	1
27	Port Clinton Yacht Club	127 Brooklyn St.	Port Clinton	419-734-4404	419-734-2424	Portage River	1
28	Harbor Winds	7511 E Harbor Rd.	Marblehead	419-734-4404	419-734-1356	Lake Erie-East Harbor	1
29	Northwest Catawba Marina	1560 NW Catawba Rd.	Port Clinton	419-734-4404	419-797-4680	Lake Erie	1
30	Catawba Island Marina	4235 E Beachclub Rd.	Port Clinton	419-734-4404	419-797-4424	Lake Erie-Catawba Island	1
31	Catawba Island Marina South	4422 E Barnum Rd.	Port Clinton	419-734-4404	419-797-4414	Lake Erie-Catawba Island	1
32	Harbor Park Marina	5314 E Marina Dr.	Port Clinton	419-734-4404	419-797-2377, 419-734-2226	Lake Erie-West Harbor	1
33	South Bass Island State Park	Put-in-Bay Rd.	Put-In-Bay	419-734-4404	419-285-2112	South Bass Island	1
34	Midway Marina (OH)	1871 NE Catawba Rd.	Port Clinton	419-734-4404	419-747-4491	Lake Erie-West Harbor	1
35	Hanks Place	2350 S Danbury Station Rd.	Port Clinton	419-734-4404	419-734-5282	Lake Erie-Sandusky Bay	1
36	West Harbor Marina	1600 N Buck Rd.	Marblehead	419-734-4404	419-734-2226	Lake Erie-West Harbor	1
37	N.E. Port, Inc.	2185 NE Catawba Rd.	Port Clinton	419-734-4404	419-797-4370	Lake Erie-West Harbor	1
38	Herls Harbor	2263 NE Catawba Rd.	Port Clinton	419-734-4404	419-797-2173	Lake Erie-West Harbor	1
39	Skyline View	2393 NE Catawba	Port Clinton	419-734-4404	419-797-2555	Lake Erie-West Harbor	1
40	Hidden Harbor (OH)	2545 Harborside Lane	Port Clinton	419-734-4404	419-797-2124	Lake Erie-West Harbor	1
41	Catawba Landing	2021 NE Catawba Rd.	Port Clinton	419-734-4404	419-797-6000	Lake Erie-West Harbor	1
42	Pier 53 Marine	2555 NE Catawba Rd.	Port Clinton	419-734-4404	419-797-2300	Lake Erie-West Harbor	1
43	Catawba Moorings	2313 NE Catawba Rd.	Port Clinton	419-734-4404	419-797-4775	Lake Erie-West Harbor	1
44	Oak Point State Park	State Route 357	Put-in-Bay	419-734-4404	419-285-2112	Lake Erie-Put-In-Bay	1
45	Scarpellis Marina	740 Bayview Ave.	Put-In-Bay	419-734-4404	419-285-3407	Lake Erie-Put-In-Bay	1
46	Foxhaven Marina	2737 NE Catawba Rd.	Port Clinton	419-734-4404	419-797-4654	Lake Erie-West Harbor	1
47	Millers Marina	Bayview Ave.	Put-In-Bay	419-734-4404	419-285-5902	Lake Erie-Put-In-Bay	1
48	Put-In-Bay Yacht Club	536 Bayview Ave.	Put-In-Bay	419-734-4404	419-285-4505	Lake Erie-Put-In-Bay	1
49	Crews Nest	460 BayView Ave.	Put-In-Bay	419-734-4404	419-285-3625	Lake Erie-Put-In-Bay	1
50	Anchors Away Marina	5925 E Saylor Rd.	Marblehead	419-734-4404	419-734-1395	Lake Erie-West Harbor	1
51	East Harbor State Park Marina	2188 N Buck Rd.	Marblehead	419-734-4404	419-734-2289	Lake Erie-West Harbor	1
52	Nor' Easter Club	2801 Nor'Easter Cove Dr.	Port Clinton	419-734-4404	419-797-4466	Lake Erie-West Harbor	1

53	Gem Beach Marina	3000 N Carolina St.	Port Clinton	419-734-4404	419-797-4451	Lake Erie-West Harbor	1
54	Burgundy Bay	411 Burgundy Blvd.	Middle Bass	419-734-4404	419-285-4016	Lake Erie-Middle Bass Island	1
55	Camp Kozy & Marina	2450 S Meter Rd.	Marblehead	419-734-4404	419-732-2421	Lake Erie-Sandusky Bay	1
56	The Harbors Edge	999 N Buck Rd.	Marblehead	419-734-4404	419-734-4653	Lake Erie-East Harbor	1
57	Skippers Marina Resort	7555 E Harbor Rd.	Marblehead	419-734-4404	419-734-3664	Lake Erie-East Harbor	1
58	Park Place Boat Club	229 Bayview	Put-In-Bay	419-734-4404	419-285-3695	South Bass Island	1
59	Bass Haven Marina	6657 E Harbor Rd.	Marblehead	419-734-4404	419-734-2544	Lake Erie-East Harbor	1
60	Behlke	6538 E Bayshore	Marblehead	419-734-4404	419-734-1126	Lake Erie-Sandusky Bay	1
61	Middle Bass Island State Park Marina	1965 Fox Rd.	Middle Bass	419-734-4404	419-797-4530	Lake Erie-Middle Bass Island	1
62	Marina Del Isle	6801 E Harbor Rd.	Marblehead	419-734-4404	419-732-2587	Lake Erie-East Harbor	1
63	Tibbels Marina	6965 E Harbor Rd.	Marblehead	419-734-4404	419-734-1143	Lake Erie-East Harbor	1
64	Schmidlin Hidden Harbor	1265 Deist Rd.	Middle Bass	419-734-4404	419-285-3813	Lake Erie-Middle Bass Island	1
65	Marine City	7401 E Harbor Rd.	Marblehead	419-734-4404	419-740-5555	Lake Erie-East Harbor	1
66	Mar-Lu Marina	326 N Steele Rd.	Marblehead	419-734-4404	419-732-3300	Lake Erie-East Harbor	1
67	Channel Grove Marina	389 Channel Grove Rd.	Marblehead	419-734-4404	419-732-2225	Lake Erie-East Harbor	1
68	North Shore Estates and Marina	8175 N Shore Blvd.	Lakeside	419-734-4404	419-798-5103	Lake Erie-East Harbor	1
69	Rocky Point Marina	8254 E Joann Lane	Marblehead	419-734-4404	419-798-5882	Lake Erie-Marblehead	1
70	Little Ted's Cottages	8390 Northshore Blvd.	Marblehead	419-734-4404	419-520-5266	Lake Erie-East Harbor	1
71	Lakevue Marina	8549 E N Shore Blvd.	Marblehead	419-734-4404	419-798-5221	Lake Erie-Marblehead	1
72	Marblehead Harbor Marina	501 Miley Rd.	Marblehead	419-734-4404	419-798-5649	Lake Erie-Marblehead	1
73	South Beach Resort	8620 E Bayshore	Marblehead	419-734-4404	419-798-5503	Lake Erie-Sandusky Bay	1
74	Shrocks Marina, Inc.	530 Hidden Beach Rd.	Lakeside	419-734-4404	419-798-4635	Lake Erie-Marblehead	1
75	Lakeside Marine, Inc.	160 Erie Beach Rd.	Lakeside	419-734-4404	419-798-4406	Lake Erie-Marblehead	1
76	Castaway Harbor	9438 E Bayshore Rd.	Marblehead	419-734-4404	419-798-5600	Lake Erie-Sandusky Bay	1
77	Historic Harbor	9948 E Bayshore Rd.	Marblehead	419-734-4404	419-798-8325	Lake Erie-Sandusky Bay	1
78	Taylors Resort	10526 E Bayshore Rd.	Marblehead	419-734-4404	419-798-5101	Lake Erie-Sandusky Bay	1

79	Bay Point Marina	10948 E Bayshore Rd.	Marblehead	419-734-4404	419-798-4434	Lake Erie-Sandusky Bay	1
80	Island View Marina/Cottages	241 E Main	Marblehead	419-734-4404	419-798-4660	Lake Erie-Marblehead	1
81	Orib Boat Club	11152 E Bayshore	Marblehead	419-734-4404	419-798-4457	Lake Erie-Marblehead	1
82	Lakeland Motel & Charters	121 E Perry St.	Port Clinton	419-734-4404	419-734-2101	Portage River	1
83	Jefferson Street Transient Docks	N end of Jefferson St.	Port Clinton	419-734-4404	419-734-5522	Portage River	1
84	Knechts Beach & Marina	2129 E Sand Rd.	Port Clinton	419-734-4404	419-734-3694	Lake Erie-Catawba Island	1
85	Toussaint River Marina	4685 N Toussaint Rd. S	Oak Harbor	419-734-4404	419-898-7020	Toussaint River	1

Boat Access

#	Name	Operator	Waterbody	Latitude	Longitude	Count
1	Catawba Island State Park	ODNR Division of Parks & Recreation	Lake Erie-direct access	41.57369999960065	-82.85699999984354	1
2	Dempsey Wildlife Area	ODNR Division of Wildlife-District Two	Lake Erie-Sandusky Bay	41.5061000008136	-82.75980000011623	1
3	Turtle Creek Fishing Access	ODNR Division of Wildlife - District 2	Lake Erie-Turtle Creek	41.604199999943376	-83.1577000003308	1
4	Mazurik State Wildlife Area	ODNR Division of Wildlife-District Two	Lake Erie-Marblehead	41.54260000027716	-82.76460000034422	1
5	Summer Breeze Assoc.	Summer Breeze Association	Lake Erie-Catawba Island	41.517799999564886	-82.89790000021458	1
6	Toussaint Wildlife Area	ODNR Division of Wildlife - District 2	Lake Erie-Toussaint River	41.57950000092387	-83.14759999979287	1
7	West Harbor Public Ramp	Catawba Twp Trustees	Lake Erie-West Harbor	41.55250000022352	-82.83249999955297	1
8	Little Portage Wildlife Area	Division of Wildlife - District 2	Little Portage River	41.498800000175834	-83.03930000029504	1
9	East Harbor State Park - Campground Boat Ramp	ODNR Division of Parks & Recreation	Lake Erie-East Harbor	41.54270000010729	-82.81130000017583	1
10	Portage River Wildlife Access	Division of Wildlife - District 2	Lake Erie-Portage River	41.51950000040233	-82.97499999962747	1

Non-navigational Dams

#	Name	Latitude	Longitude	Count
1	Settling Pond	41.48890000022948	-83.20999999996275	1
2	Unknown	41.49110000021756	-83.21719999983907	1
3	Genoa Ug Sewage Disposal Lgn Cells 1,2,3&4	41.51029999926686	-83.34140000026673	1
4	Genoa Ug Sewage Disposal Lagoon Cells 1&2	41.51170000061393	-83.34250000026077	1
5	Graymont Sludge Lagoons No. 3, 4, 5 & 6	41.5132999997586	-83.34669999964535	1
6	Settling Pond	41.48890000022948	-83.20830000005662	1
7	Us Gypsum North Lagoon	41.495799999684095	-82.8652999997139	1
8	Us Gypsum West Lagoon	41.497199999168515	-82.8652999997139	1
9	Us Gypsum East Lagoon	41.495799999684095	-82.86390000022948	1

Rivers and Streams

#	Name	Feature	Length(mi)
1	<i>No Data</i>	Stream	30.37
2	Packer Creek	Stream	14.91
3	Toussaint Creek	Stream	13.64
4	Portage River	Stream	12.46
5	Toussaint Creek	Artificial Path	5.53
6	Sugar Creek	Stream	5.17
7	Muddy Creek	Stream	4.28
8	<i>No Data</i>	Canal	2.21

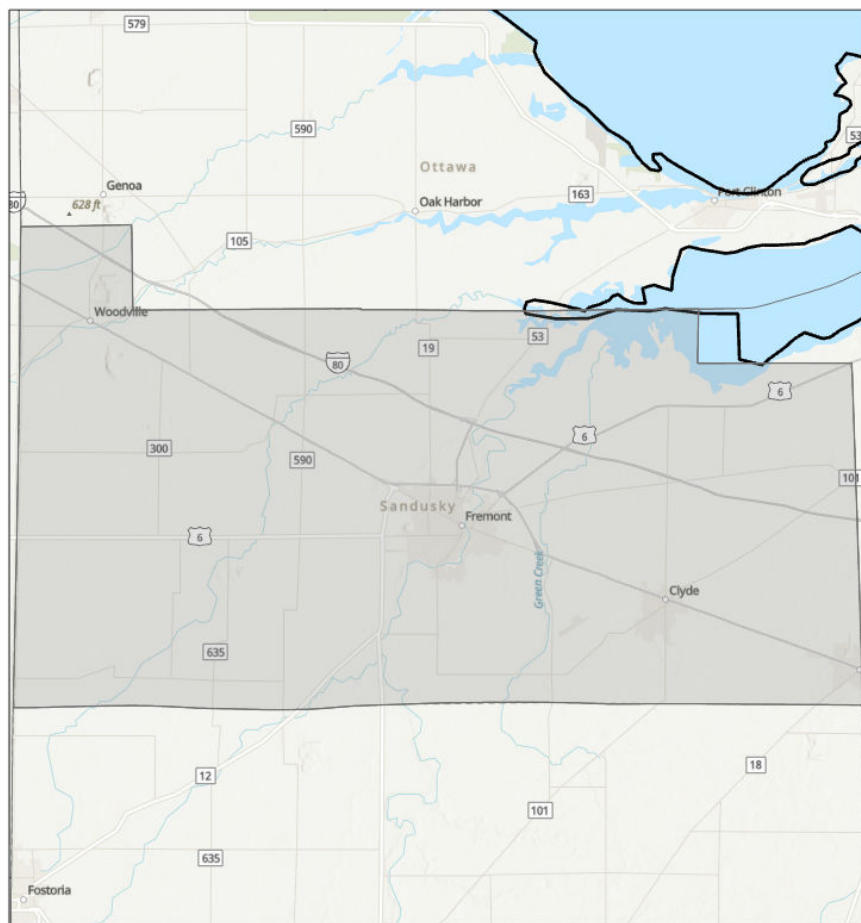
Lakes and Ponds

#	Name	Description	Area(acres)
1	<i>No Data</i>	Lake/Pond: Hydrographic Category = Perennial	3,233.29
2	<i>No Data</i>	Reservoir; Reservoir Type = Treatment	8.74
3	<i>No Data</i>	Lake/Pond: Hydrographic Category = Perennial; Stage = Average Wat	4.52

Area of Interest (AOI) Information

Area : 11,644,995,358.45 ft²

Nov 15 2021 17:36:43 Central Standard Time



 States
 CountyLayer

1:341,860
0 2.25 4.5 9 mi
0 3.5 7 14 km

This EPA Geospatial data set is generated from the following national environmental programs: Superfund National Priorities List (NPL); from the Superfund Enterprise Management System (SEMS); Resource Conservation and Recovery Act (RCRA); Air Facility System (ICIS-AIR) Major dischargers of air pollutants; Toxics Release Inventory (TRI) Program for 2004 - 2008 TRI.

Summary

Name	Count	Area(ft²)	Length(ft)
Local EOC	1	N/A	N/A
Public Health Departments	1	N/A	N/A
Counties	1	11,644,995,358.45	N/A
State Contacts	1	11,621,499,804.94	N/A
Major Cities and Towns	13	N/A	N/A
Tribal Lands	0	0	N/A
Tribal Lands (Cont'd)	0	0	N/A
Hospitals	4	N/A	N/A
Hospitals (Cont'd)	4	N/A	N/A
Urgent Care Facilities	0	N/A	N/A
Water Intakes	13	N/A	N/A
Water Intakes (Cont'd)	13	N/A	N/A
Special Designated Areas	15	84,922,041.44	N/A
Special Designated Areas (Cont'd)	15	84,922,041.44	N/A
Managed Lands	9	256,798,112.28	N/A
Managed Lands (Cont'd)	9	256,798,112.28	N/A
Other Environmentally Sensitive Areas	1	1,472,742.32	N/A
Other Environmentally Sensitive Areas (Cont'd)	1	1,472,742.32	N/A
Historic Places	0	N/A	N/A
Archaeological Sites	0	0	N/A
Threatened and Endangered Species	0	0	N/A
Aboveground Storage Tanks	0	N/A	N/A
Aboveground Storage Tanks (Cont'd)	0	N/A	N/A
Hazardous Materials Storage	37	N/A	N/A
Hazardous Materials Storage (Cont'd)	37	N/A	N/A
Railroads	37	N/A	412,128.05
Petroleum Pipelines	1	N/A	111,007.54
Natural Gas Liquid Pipelines	22	N/A	468,192.80
Marinas	4	N/A	N/A
Boat Access	3	N/A	N/A
Navigation Locks & Dams	0	N/A	N/A
Non-navigational Dams	8	N/A	N/A
Response Strategies	0	N/A	N/A
Response Strategies (Cont'd)	0	N/A	N/A
Response Strategies (Cont'd)	0	N/A	N/A

Local EOC

#	Name	Address	City	Phone	Has Generator	Directions	Count
1	SANDUSKY COUNTY EMERGENCY MANAGEMENT AGENCY	2323 COUNTRYSIDE DRIVE	FREMONT	419-334-8933	Y	No Data	1

Public Health Departments

#	Name	Address	City	Phone	Website	Count
1	SANDUSKY COUNTY HEALTH DEPARTMENT	2000 COUNTRYSIDE DRIVE	FREMONT	419-334-6377	No Data	1

Counties

#	County	Point of Contact	Emergency Management Phone	LEPC Chair	LEPC Phone	Local Health Dept Phone	Area(ft²)
1	Sandusky, Ohio	Lisa Kuelling	419-680-6994	Lisa Kuelling	419-680-6994	419-334-6377	11,644,995,358.45

State Contacts

#	State Emergency Management Phone	24-hr Emergency Management Phone	State Health Dept Phone	Homeland Security	Area(ft²)
1	614-889-7150	614-224-0946 (in state)	614-466-3543	614-387-6171	11,621,499,804.94

Major Cities and Towns

#	Name	Population	Elevation (Feet)	Count
1	Fremont	16734	627	1
2	Bellevue	8202	751	1
3	Ballville	2976	623	1
4	Clyde	6325	696	1
5	Burgoon	172	705	1
6	Lindsey	446	620	1
7	Helena	224	696	1
8	Gibsonburg	2581	682	1
9	Woodville	2135	636	1
10	Hessville	214	630	1
11	Vickery	121	600	1
12	Whites Landing	375	577	1
13	Wightmans Grove	72	574	1

Hospitals

#	Name	City	Count
1	BELLEVUE HOSPITAL	BELLEVUE	1
2	MEMORIAL HOSPITAL	FREMONT	1
3	PHYSICIAN'S CHOICE HOSPITAL - FREMONT, LLC	FREMONT	1
4	EDEN SPRINGS HEALTHCARE LLC	GREEN SPRINGS	1

Hospitals (Cont'd)

#	Name	City	Trauma Level	Helipad	Number of Beds	Owner	Count
1	BELLEVUE HOSPITAL	BELLEVUE	NOT AVAILABLE	Y	59	NON-PROFIT	1
2	MEMORIAL HOSPITAL	FREMONT	NOT AVAILABLE	Y	100	NON-PROFIT	1
3	PHYSICIAN'S CHOICE HOSPITAL - FREMONT, LLC	FREMONT	NOT AVAILABLE	Y	-999	NON-PROFIT	1
4	EDEN SPRINGS HEALTHCARE LLC	GREEN SPRINGS	NOT AVAILABLE	Y	176	PROPRIETARY	1

Water Intakes

#	Name	Waterbody	Count
1	Pickeral Creek Wildlife Area	Pickeral Creek, Portable Pump	4
2	Pickeral Creek Wildlife Area	Raccoon Creek	3
3	Pickeral Creek Wildlife Area	Wet Woods	2
4	Pickeral Creek Wildlife Area	Scherz Ditch	2
5	Fremont City Sandusky River Intake	Sandusky River	1
6	Pickeral Creek Wildlife Area	Farm Fields	1

Water Intakes (Cont'd)

#	Name	Waterbody	Water Use	Intake Info	Location	Comments	Count
1	Pickeral Creek Wildlife Area	Pickeral Creek, Portable Pump	Fish and Wildlife	12 intakes	<i>No Data</i>	<i>No Data</i>	4
2	Pickeral Creek Wildlife Area	Raccoon Creek	Fish and Wildlife	12 intakes	<i>No Data</i>	<i>No Data</i>	3
3	Pickeral Creek Wildlife Area	Wet Woods	Fish and Wildlife	12 intakes	<i>No Data</i>	<i>No Data</i>	2
4	Pickeral Creek Wildlife Area	Scherz Ditch	Fish and Wildlife	12 intakes	<i>No Data</i>	<i>No Data</i>	2
5	Fremont City Sandusky River Intake	Sandusky River	Public Water Supply	1 intake	Oakwood St & River St	<i>No Data</i>	1
6	Pickeral Creek Wildlife Area	Farm Fields	Fish and Wildlife	12 intakes	<i>No Data</i>	<i>No Data</i>	1

Special Designated Areas

#	Name	City	Area(ft²)
1	Sandusky State Scenic River	Fremont	51,500,807.32
2	Blue Heron Reserve	Vickery	6,870,550.66
3	Wetlands Reserve Program	Fremont	6,332,253.47
4	Wetlands Reserve Program	Vickery	6,274,775.91
5	Wildlife Habitat Restoration Area	Millersville	3,976,523.87
6	Wildlife Habitat Restoration Area	Green Springs	3,308,510.92
7	Wildlife Habitat Restoration Area	Shannon	2,425,480.29
8	Wildlife Habitat Restoration Area	Girton	2,058,404.41
9	Wildlife Habitat Restoration Area	Hessville	2,003,685.95
10	Bradner	Bradner	143,998.71
11	Baker	Kansas	27,049.92

Special Designated Areas (Cont'd)

#	Name	City	Category	Waterbody	Location	Comments	Area(ft²)
1	Sandusky State Scenic River	Fremont	Scenic River	Sandusky River	Sandusky River from Upper Sandusky to Fremont, OH.	Only Ohio stream home to all Redhorse Suckers including state endangered River Redhorse.	51,500,807.32
2	Blue Heron Reserve	Vickery	Nature Preserve	Pickerel Creek	Located at the NW corner of county road 260 and US route 6. Just S of Pickerel Creek Wildlife Area.	Contains unique natural features such as a calcareous fen and seasonal wetlands.	6,870,550.66
3	Wetlands Reserve Program	Vickery	Conservation Easement	Raccoon Creek	W side of Minier Rd, S of US Hwy 6	Environmental System	4,642,200.17
4	Wetlands Reserve Program	Fremont	Conservation Easement	none	N side of Coonrod Rd, just W of the Yellow Swale	Environmental System	3,730,758.57
5	Wildlife Habitat Restoration Area	Green Springs	Habitat Restoration Area	Green Creek trib.	Bordered by Hayden Rd., Shaw Rd., CR 19, and Seneca County Line Rd.	Primarily upland habitats supporting warm and cool season grasses	3,308,510.92
6	Wildlife Habitat Restoration Area	Shannon	Habitat Restoration Area	Bark Creek	Bordered by CR 198, Marzke Rd., Werth Rd., and I-80/I-90. Bear Creek bisect property from E to NW.	Primarily upland habitats supporting warm and cool season grasses.	2,425,480.29
7	Wildlife Habitat Restoration Area	Millersville	Habitat Restoration Area	Muddy Creek	Bordered by Miller Rd., US 6, CR 635, and Greensburg Pike. Muddy Creek bisects NW corner of property.	Primarily upland habitats supporting warm and cool season grasses.	2,163,331.26
8	Wildlife Habitat Restoration Area	Girton	Habitat Restoration Area	Muddy Creek, N Branch	Bordered by Rollersville Rd., Girton Rd. Anderson Rd., and Center Rd.	Primarily upland habitats supporting warm and cool season grasses.	2,058,404.41
9	Wildlife Habitat Restoration Area	Hessville	Habitat Restoration Area	Muddy Creek trib.	Mud Creek Rd. at Rock Rd. Tributary defines N border.	Primarily upland habitats supporting warm and cool season grasses	2,003,685.95
10	Wildlife Habitat Restoration Area	Millersville	Habitat Restoration Area	Muddy Creek; Gries Ditch	One mi. E of Millersville.	Primarily upland habitats supporting warm and cool season grasses.	1,813,192.61
11	Wetlands Reserve Program	Fremont	Conservation Easement	Druckenmiller Ditch	E side of Kline Rd, between State Route 523 and Woodrich Rd	Environmental System	1,774,924.85
12	Wetlands Reserve Program	Vickery	Conservation Easement	unnamed wetlands	N dead-end of Minier Rd; W side of Pickerel Creek WMA	Environmental System	1,632,575.75
13	Wetlands Reserve Program	Fremont	Conservation Easement	Little Muddy Creek	N dead-end of Co. Rd. 184	Environmental System	826,570.06
14	Bradner	Bradner	Nature Preserve	Schwan Creek	Located on State Route 23 between Caldwell and Greensburg Pike Roads. Just E of Bradner.	182 acres of woods, savanna and wet meadows, still under development stage.	143,998.71

15	Baker	Kansas	Habitat Restoration Area	Wolf Creek	Located 1.5 miles NE of Kansas, on the SW corner of the interst. of Seneca Co. Line Rd. & Loft Rd.	<i>No Data</i>	27,049.92
----	-------	--------	--------------------------	------------	--	----------------	-----------

Managed Lands

#	Name	City	Area(ft ²)
1	Pickerel Creek	Vickery	124,520,842.64
2	Winous Point Marsh	Port Clinton	86,170,125.30
3	White Star	Gibsonburg	29,006,870.40
4	Green Springs	Green Springs	5,182,887.45
5	Wolf Creek	Fremont	4,872,530.65
6	Resthaven	Castalia	2,804,209.53
7	Willow Point	Vickery	1,873,335.62
8	Aldrich Pond	Elmore	1,852,537.73
9	Miller Blue Hole	Vickery	514,772.96

Managed Lands (Cont'd)

#	Name	City	Category	Waterbody	Location	Comments	Area(ft ²)
1	Pickerel Creek	Vickery	Wildlife Management Area	Lake Erie; Pickerel Creek; Raccoon Creek	Between the S shore of Sandusky Bay and US Route 6 in Townsend and Riley townships	Fee	124,520,842.64
2	Winous Point Marsh	Port Clinton	Recreation Area	Sandusky River; Sandusky Bay, Lake Erie	Located on the W end of Sandusky Bay known as Muddy Creek Bay. At the confluence of the Sandusky River, Muddy, Green and South Creeks.	4,500 acres. Winous Point has the largest aggregation of migrating waterfowl in a 500 mile radius, up to 100,000 ducks visit during fall migration. Muddy Cr. Bay is OH's largest natural coastal wetland.	86,170,125.30
3	White Star	Gibsonburg	Park	White Star Quarry	<i>No Data</i>	<i>No Data</i>	29,006,870.40
4	Green Springs	Green Springs	State Nursery	unnamed pond	NW corner of E County Rd 62 & S Township Line Rd	Fee	5,182,887.45
5	Wolf Creek	Fremont	Park	Sandusky River	CR 53 at Beier Road on W bank of Sandusky River.	93 Acres with canoe access to river. Owned by the state and managed by Sandusky County Park District.	4,872,530.65
6	Resthaven	Castalia	Wildlife Management Area	Cold Creek	At the northern edge of Castalia on the W side of State Route 269	Unknown	2,804,209.53
7	Willow Point	Vickery	Wildlife Management Area	Lake Erie	Seven miles W of the city of Sandusky on Wahl Rd	Unknown	1,873,335.62
8	Aldrich Pond	Elmore	Wildlife Management Area	Aldrich Pond; Indian Creek	Bordered by Sommers Rd., Hessville Rd., Waggoner Rd. and Sandusky/Ottawa County line.	Managed Area is square pond.	1,852,537.73
9	Miller Blue Hole	Vickery	Wildlife Management Area	Millers Spring	Ten miles NE of Fremont.	<i>No Data</i>	514,772.96

Other Environmentally Sensitive Areas

#	Name	City	Area(ft²)
1	Thompson Township	Flat Rock	1,472,742.32

Other Environmentally Sensitive Areas (Cont'd)

#	Name	City	Category	Waterbody	Location	Comments	Area(ft²)
1	Thompson Township	Flat Rock	Conservation Area	Unnamed Lake	Twp Rd 80, between C.R. 34 and C.R. 113	This is an important area for native species, communities and representative ecosystems.	1,472,742.32

Hazardous Materials Storage

#	Name	City	Count
1	Penske Logistics, LLC	Clyde	2
2	Style Crest Enterprises, Inc.	Fremont	2
3	Amcort Rigid Plastics	Bellevue	1
4	Abc Inoac Exterior Systems, LLC	Fremont	1
5	Amp- Fremont Energy Center	Fremont	1
6	AT&T - Oht780	Vickery	1
7	Bemis Company Inc. - Fremont.	Fremont	1
8	First Energy - Fremont West Sub	Fremont	1
9	Crown Battery Manufacturing Company	Fremont	1
10	Fremont 332 Co - L52305	Fremont	1
11	Fremont Logistics LLC	Fremont	1
12	Frontier Communications Clyde Co	Clyde	1
13	Heinz North America, A Division Of H.J. Heinz Co., LP	Fremont	1
14	Luckey Farmers, Inc - Lindsey Branch	Lindsey	1
15	Martin Marietta Magnesia Specialties, LLC	Woodville	1
16	Level 3 Communications - Fremont - Frmtohfv	Fremont	1
17	Level 3 Communications - Vickery - Vckrohab	Vickery	1
18	Lindsay 665 Co - L52307	Lindsay	1
19	Penske Logisticsllc	Clyde	1
20	Oh-360_Time Warner Cable, Clyde Hubsite	Clyde	1
21	Oh-389_Time Warner Cable, Fremont Hubsite	Fremont	1
22	Oh-396_Time Warner Cable, Gibsonburg Hubsite	Gibsonburg	1
23	Oh-4140_Time Warner Cable, Castalia Hub Site	Townsend Township	1
24	Revere Plastics Systems, LLC	Clyde	1
25	Rexam Beverage Can	Fremont	1
26	Stylecrest Enterprises, Inc.	Fremont	1
27	The Andersons, Inc. @ Gibsonburg	Gibsonburg	1
28	Rt Number 2976 - Frmtohu0003	Fremont	1
29	Sunrise Cooperative (Ballville)	Fremont	1
30	The Andersons, Inc. @ Fremont	Fremont	1
31	Whirlpool Corporation - Clyde Operations	Clyde	1
32	Artiflex Manufacturing Gerstco Clyde	Clyde	1
33	Evergreen Plastics	Clyde	1
34	Tower Automotive Operations USA I LLC	Bellevue	1
35	Zimmerman Paint Contractors Co.	Fremont	1

Hazardous Materials Storage (Cont'd)

#	Name	City	Contact Phone	Materials/CAS	Count
1	Penske Logistics, LLC	Clyde	(419) 332-0054	7664-93-9	2
2	Style Crest Enterprises, Inc.	Fremont	(419) 332-7369	7664-93-9	2
3	Amtcor Rigid Plastics	Bellevue	(419) 483-4343	7664-93-9, 7439-92-1	1
4	Abc Inoac Exterior Systems, LLC	Fremont	(248) 619-6057	7664-93-9, 78-93-3	1
5	Amp- Fremont Energy Center	Fremont	(419) 333-5100	7664-93-9	1
6	AT&T - Oht780	Vickery	N/A	7664-93-9	1
7	Bemis Company Inc. - Fremont.	Fremont	N/A	7664-93-9	1
8	First Energy - Fremont West Sub	Fremont	N/A	7664-93-9	1
9	Crown Battery Manufacturing Company	Fremont	(419) 334-7181	7664-93-9	1
10	Fremont 332 Co - L52305	Fremont	N/A	7664-93-9	1
11	Fremont Logistics LLC	Fremont	(419) 333-3200	7664-93-9	1
12	Frontier Communications Clyde Co	Clyde	N/A	7664-93-9	1
13	Heinz North America, A Division Of H.J. Heinz Co., LP	Fremont	(419) 355-9689	7664-93-9, 7722-84-1, 64-19-7	1
14	Luckey Farmers, Inc - Lindsey Branch	Lindsey	(419) 665-2322	732-11-6	1
15	Martin Marietta Magnesia Specialties, LLC	Woodville	(231) 723-1300	7697-37-2	1
16	Level 3 Communications - Fremont - Frmtohfv	Fremont	N/A	7664-93-9	1
17	Level 3 Communications - Vickery - Vckrohab	Vickery	N/A	7664-93-9	1
18	Lindsay 665 Co - L52307	Lindsay	N/A	7664-93-9	1
19	Penske Logisticsllc	Clyde	(419) 332-0054	7664-93-9	1
20	Oh-360_Time Warner Cable, Clyde Hubsite	Clyde	N/A	7664-93-9	1
21	Oh-389_Time Warner Cable, Fremont Hubsite	Fremont	N/A	7664-93-9	1
22	Oh-396_Time Warner Cable, Gibsonburg Hubsite	Gibsonburg	N/A	7664-93-9	1
23	Oh-4140_Time Warner Cable, Castalia Hub Site	Townsend Township	N/A	7664-93-9	1
24	Revere Plastics Systems, LLC	Clyde	(419) 547-6918	7664-93-9	1
25	Rexam Beverage Can	Fremont	(419) 334-4461	7664-93-9, 7664-39-3, 7697-37-2	1
26	Stylecrest Enterprises, Inc.	Fremont	(419) 332-7369	7664-93-9	1
27	The Andersons, Inc. @ Gibsonburg	Gibsonburg	N/A	16752-77-5, 13071-79-9, 1910-42-5	1
28	Rt Number 2976 - Frmtohu0003	Fremont	N/A	7664-93-9	1
29	Sunrise Cooperative (Ballville)	Fremont	(419) 332-6468	1910-42-5	1
30	The Andersons, Inc. @ Fremont	Fremont	(419) 332-1548	16752-77-5, 1910-42-5	1
31	Whirlpool Corporation - Clyde Operations	Clyde	N/A	7664-93-9, 7697-37-2	1
32	Artiflex Manufacturing Gerstco Clyde	Clyde	(419) 547-9211	7664-93-9	1
33	Evergreen Plastics	Clyde	(419) 547-1400	7664-93-9	1
34	Tower Automotive Operations USA I LLC	Bellevue	(567) 998-7300	7664-93-9, 13598-37-3	1

35	Zimmerman Paint Contractors Co.	Fremont	(419) 332-7009	91-08-7	1
----	---------------------------------	---------	----------------	---------	---

Railroads

#	Railroad	Emergency Phone	Contact Phone	Class	Length(ft)
1	Norfolk Southern	800-453-2530	855-667-3655	1	299,436.03
2	Northern Ohio & Western Railway	800-533-9416	419-448-8896	No Data	79,629.41
3	CSX Transportation	800-232-0144	904-359-3100	1	33,062.61

Petroleum Pipelines

#	Company	System	Emergency Phone	Contact Phone	Length(ft)
1	Buckeye Partners, LP	DS316BD	800-331-4115	800-432-4960	111,007.54

Natural Gas Liquid Pipelines

#	Operator	Pipe Type	Length(ft)
1	Columbia Gas Transmission Co.	Interstate	358,660.03
2	East Ohio Gas Co.	Intrastate	109,532.77

Marinas

#	Name	Address	City	Emergency Phone	Contact Phone	Waterbody	Count
1	Tackle Box 2	420 Sandusky Ave.	Fremont	419-332-2613	419-334-3930	Sandusky River	1
2	Riverfront Marina (OH)	4257 OH Hwy 53	Fremont	419-332-2613	419-332-2753	Sandusky River	1
3	Memory Marina	2815 N Co. Rd. 198	Fremont	419-332-2613	419-334-3313	Sandusky River	1
4	Bay Harbor Marina (OH)	5950 Bay Blvd.	Vickery	419-332-2613	419-684-7776	Lake Erie-Sandusky Bay	1

Boat Access

#	Name	Operator	Waterbody	Latitude	Longitude	Count
1	Raccoon Creek Reservoir	City of Clyde	Raccoon Creek Reservoir	41.29209999926388	-82.97620000038296	1
2	Wolf Creek Park / Canoe Launch	Sandusky County Park District	Sandusky River-Wolf Creek	41.27940000034869	-83.16770000010729	1
3	Tackle Box 2	Tackle Box 2	Lake Erie-Sandusky River	41.35139999911189	-83.10690000001341	1

Non-navigational Dams

#	Name	Latitude	Longitude	Count
1	Raccoon Creek Upground Reservoir	41.28999999910593	-82.97829999960959	1
2	City Park Lake Dam	41.29939999990165	-82.98110000044107	1
3	Conley Lake Dam	41.36419999971986	-82.91000000014901	1
4	Waste Lagoons	41.37170000001788	-82.98000000044703	1
5	Fremont Sewage Lagoon	41.357499999925494	-83.10639999993145	1
6	Wise Lake Dam	41.26579999923706	-83.1972000002861	1
7	Ballville Dam	41.32640000060201	-83.13640000019222	1
8	Fox Lake Dam	41.38939999975264	-83.11639999970794	1

Area of Interest (AOI) Information

Area : 15,410,997,981.11 ft²

Nov 15 2021 17:39:21 Central Standard Time



This EPA Geospatial data set is generated from the following national environmental programs: Superfund National Priorities List (NPL); from the Superfund Enterprise Management System (SEMS); Resource Conservation and Recovery Act (RCRA); Air Facility System (ICIS-AIR) Major dischargers of air pollutants; Toxics Release Inventory (TRI) Program for 2004 - 2008 TRI.

Summary

Name	Count	Area(ft²)	Length(ft)
Local EOC	1	N/A	N/A
Public Health Departments	1	N/A	N/A
Counties	1	15,410,997,981.11	N/A
State Contacts	1	15,410,997,981.11	N/A
Major Cities and Towns	14	N/A	N/A
Tribal Lands	0	0	N/A
Tribal Lands (Cont'd)	0	0	N/A
Hospitals	2	N/A	N/A
Hospitals (Cont'd)	2	N/A	N/A
Urgent Care Facilities	0	N/A	N/A
Water Intakes	4	N/A	N/A
Water Intakes (Cont'd)	4	N/A	N/A
Special Designated Areas	9	74,924,226.11	N/A
Special Designated Areas (Cont'd)	9	74,924,226.11	N/A
Managed Lands	6	14,102,029.54	N/A
Managed Lands (Cont'd)	6	14,102,029.54	N/A
Other Environmentally Sensitive Areas	2	115,910,446.21	N/A
Other Environmentally Sensitive Areas (Cont'd)	2	115,910,446.21	N/A
Historic Places	0	N/A	N/A
Archaeological Sites	0	0	N/A
Threatened and Endangered Species	0	0	N/A
Aboveground Storage Tanks	1	N/A	N/A
Aboveground Storage Tanks (Cont'd)	1	N/A	N/A
Hazardous Materials Storage	29	N/A	N/A
Hazardous Materials Storage (Cont'd)	29	N/A	N/A
Railroads	80	N/A	704,640.72
Petroleum Pipelines	3	N/A	486,601.48
Natural Gas Liquid Pipelines	17	N/A	684,356.77
Marinas	0	N/A	N/A
Boat Access	2	N/A	N/A
Navigation Locks & Dams	0	N/A	N/A
Non-navigational Dams	19	N/A	N/A
Response Strategies	0	N/A	N/A
Response Strategies (Cont'd)	0	N/A	N/A
Response Strategies (Cont'd)	0	N/A	N/A

Local EOC

#	Name	Address	City	Phone	Has Generator	Directions	Count
1	SENECA COUNTY EMERGENCY MANAGEMENT AGENCY	126 HOPEWELL AVENUE	TIFFIN	419-447-0266	Y	No Data	1

Public Health Departments

#	Name	Address	City	Phone	Website	Count
1	SENECA COUNTY GENERAL HEALTH DISTRICT	71 SOUTH WASHINGTON STREET	TIFFIN	419-447-3691	No Data	1

Counties

#	County	Point of Contact	Emergency Management Phone	LEPC Chair	LEPC Phone	Local Health Dept Phone	Area(ft ²)
1	Seneca, Ohio	Dan Stahl	419-447-3456	Dan Stahl	419-447-3456	419-447-3691	15,410,997,981.11

State Contacts

#	State Emergency Management Phone	24-hr Emergency Management Phone	State Health Dept Phone	Homeland Security	Area(ft ²)
1	614-889-7150	614-224-0946 (in state)	614-466-3543	614-387-6171	15,410,997,981.11

Major Cities and Towns

#	Name	Population	Elevation (Feet)	Count
1	Green Springs	1368	709	1
2	Fostoria	13441	781	1
3	Tiffin	17963	745	1
4	Attica	899	948	1
5	Bettsville	661	702	1
6	Bloomville	956	928	1
7	Republic	549	886	1
8	New Riegel	249	833	1
9	Bascom	390	774	1
10	Flat Rock	233	797	1
11	Fort Seneca	254	699	1
12	Kansas	179	728	1
13	Melmore	153	863	1
14	Old Fort	186	686	1

Hospitals

#	Name	City	Count
1	MERCY TIFFIN HOSPITAL	TIFFIN	1
2	SOJOURN AT SENECA	TIFFIN	1

Hospitals (Cont'd)

#	Name	City	Trauma Level	Helipad	Number of Beds	Owner	Count
1	MERCY TIFFIN HOSPITAL	TIFFIN	NOT AVAILABLE	Y	120	NON-PROFIT	1
2	SOJOURN AT SENECA	TIFFIN	NOT AVAILABLE	N	24	NON-PROFIT	1

Water Intakes

#	Name	Waterbody	Count
1	Beaver Creek Reservoir Intake	Beaver Creek Reservoir	1
2	Clyde City Beaver Creek Intake	Beaver Creek	1
3	Intake Honey Creek	Honey Creek	1
4	Intake Sandusky River	Sandusky River	1

Water Intakes (Cont'd)

#	Name	Waterbody	Water Use	Intake Info	Location	Comments	Count
1	Beaver Creek Reservoir Intake	Beaver Creek Reservoir	Public Water Supply	2 intakes	NE corner of the reservoir	<i>No Data</i>	1
2	Clyde City Beaver Creek Intake	Beaver Creek	Public Water Supply	2 intakes	S of Rowe Rd	<i>No Data</i>	1
3	Intake Honey Creek	Honey Creek	Public Water Supply	1 intake	East St & State Route 4	<i>No Data</i>	1
4	Intake Sandusky River	Sandusky River	Public Water Supply	1 intake	Near S River Rd & Ella St	<i>No Data</i>	1

Special Designated Areas

#	Name	City	Area(ft²)
1	Sandusky State Scenic River	Fremont	29,554,980.75
2	Collier	Tiffin	16,458,619.87
3	Garlo Heritage	Bloomville	11,763,523.75
4	Springville Marsh	Carey	8,910,831.89
5	Cleveland	Green Springs	3,066,161.65
6	Baker	Kansas	2,101,115.10
7	Murray, N	Green Springs	1,751,183.95
8	Forrest	Tiffin	1,317,809.15

Special Designated Areas (Cont'd)

#	Name	City	Category	Waterbody	Location	Comments	Area(ft ²)
1	Sandusky State Scenic River	Fremont	Scenic River	Sandusky River	Sandusky River from Upper Sandusky to Fremont, OH.	Only Ohio stream home to all Redhorse Suckers including state endangered River Redhorse.	29,554,980.75
2	Collier	Tiffin	Nature Preserve	Sandusky River	<i>No Data</i>	Fee	14,734,074.33
3	Garlo Heritage	Bloomville	Nature Preserve	Silver Creek	Located 1.7 miles S of Bloomville on State Route 19 and just N of County Road 6.	<i>No Data</i>	11,763,523.75
4	Springville Marsh	Carey	Nature Preserve	none	Located 3.5 miles N of Carey W of US 23/ SR199., in SW Seneca County.	One of the largest inland wetlands in the till plains area.	8,910,831.89
5	Cleveland	Green Springs	Habitat Restoration Area	Sugar Creek	Located 4 miles SW of Green Springs, on the NW corner of the intersection of Young Rd. & Adams Pleasant Twp. Line Rd.	<i>No Data</i>	3,066,161.65
6	Baker	Kansas	Habitat Restoration Area	Wolf Creek	Located 1.5 miles NE of Kansas, on the SW corner of the interst. of Seneca Co. Line Rd. & Loft Rd.	<i>No Data</i>	2,101,115.10
7	Murray, N	Green Springs	Habitat Restoration Area	Green Creek	Located 2 miles SW of Green Springs, .5 miles S of County Rd. 44 on Lamalie Rd.	<i>No Data</i>	1,751,183.95
8	Collier	Tiffin	Habitat Restoration Area	Sandusky River	Located 6 miles SW of Tiffin, .5 miles E of Bethel Rd. on Twp. Rd. 26	<i>No Data</i>	1,724,545.54
9	Forrest	Tiffin	Nature Preserve	Honey Creek	Located .7 miles E of State Route 231.	23 acres of the most picturesque land in Seneca County.	1,317,809.15

Managed Lands

#	Name	City	Area(ft ²)
1	Sugar Creek (OH)	Tiffin	5,515,129.42
2	Seneca Caverns	Flat Rock	3,045,484.22
3	Knobbys Prairie	Green Springs	2,041,670.69
4	Silver Creek Marsh	Bloomville	1,865,764.68
5	Sandusky Scenic River Abbotts Bridge Access	Tiffin	1,211,465.67
6	Sandusky Scenic River Izaak Walton Access	Tiffin	422,514.85

Managed Lands (Cont'd)

#	Name	City	Category	Waterbody	Location	Comments	Area(ft²)
1	Sugar Creek (OH)	Tiffin	Wildlife Management Area	Sugar Creek	NW corner of Dunkard Church Rd & CR 15	Fee	5,515,129.42
2	Seneca Caverns	Flat Rock	Private Land	Emmerson Creek	Located E of Fireside and S W of Flat Rock in Northeastern Seneca County.	This is a registered National Landmark and one of Ohio's largest underground caverns, and one of America's most fascinating geological wonders	3,045,484.22
3	Knobbys Prairie	Green Springs	Wildlife Management Area	none	NE corner of Twp Rd 148 & CR 15	Fee	2,041,670.69
4	Silver Creek Marsh	Bloomville	Wildlife Management Area	none	S side of Spittler Rd, E of State Route 19	Fee	1,865,764.68
5	Sandusky Scenic River Abbotts Bridge Access	Tiffin	Scenic Area	Sandusky River	Located 5.5 miles NE of Tiffin, on SW corner of intersection of N River Rd. & Old Fort Rd.	No Data	1,211,465.67
6	Sandusky Scenic River Izaak Walton Access	Tiffin	Scenic Area	Sandusky River	Located 1 mile NE of Tiffin, .1 mile E of intersection of N River Rd. & Miller Rd.	No Data	422,514.85

Other Environmentally Sensitive Areas

#	Name	City	Area(ft²)
1	Thompson Township	Flat Rock	115,910,446.21

Other Environmentally Sensitive Areas (Cont'd)

#	Name	City	Category	Waterbody	Location	Comments	Area(ft²)
1	Thompson Township	Flat Rock	Conservation Area	Unnamed Lake	NE Seneca county	This is an important area for native species, communities and representative ecosystems.	89,812,213.89
2	Thompson Township	Flat Rock	Conservation Area	Unnamed Lake	Twp Rd 80, between C.R. 34 and C.R. 113	This is an important area for native species, communities and representative ecosystems.	26,098,232.32

Aboveground Storage Tanks

#	Name	City	Count
1	Buckeye - Tiffin Terminal	Tiffin	1

Aboveground Storage Tanks (Cont'd)

#	Name	City	Products	Oil Volume	Oil Tanks	Comments	Count
1	Buckeye - Tiffin Terminal	Tiffin	Petroleum Products	6307712	20	No Data	1

Hazardous Materials Storage

#	Name	City	Count
1	New Cingular Wireless Pcs LLC	Tiffin	2
2	Church & Dwight Co., Inc. Fostoria Distribution Center	Fostoria	1
3	Church & Dwight Co., Inc. Old Fort Plant	Old Fort	1
4	Autolite	Fostoria	1
5	Fostoria Ethanol LLC DbA Poet Biorefining-Fostoria	Fostoria	1
6	Crop Production Services 3031	Attica	1
7	Crop Production Services 3058	Carey	1
8	Fostoria 435 Co - L52101	Fostoria	1
9	Fostoria, OH Pop	Fostoria	1
10	Fry Foods Inc.	Tiffin	1
11	National Electrical Carbon/Morgan Advanced Materials	Fostoria	1
12	Mci- Fostoh (Vzb- Ohfostoh)	Fostoria	1
13	Mci- Fstfoh (Vzb- Ohfstfoh)	Fostoria	1
14	Mci- Rblfoh (Vzb- Ohrblfoh)	Republic	1
15	New Cingular Wireless Pcs, LLC	Tiffin	1
16	Nippon Steel & Sumikin Crankshaft	Fostoria	1
17	Ohio Bell Telephone Company	Fostoria	1
18	Ohio Bell Telephone Company	New Riegel	1
19	Ohio Bell Telephone Company	Tiffin	1
20	New Riegel 595 Co - L52505	New Riegel	1
21	Old Fort - Usid113712	Tiffin	1
22	Roppe Corporation	Fostoria	1
23	Sunrise Coopeartive (Attica)	Attica	1
24	Taiho Corporation Of America	Tiffin	1
25	Sunrise Coopeartive (Green Springs Branch)	Green Springs	1
26	Tiffin 447 Co - L52501	Tiffin	1
27	Zto_Bascom - Usid153393	Tiffin	1
28	Zto_Tiffin - Usid153715	Tiffin	1

Hazardous Materials Storage (Cont'd)

#	Name	City	Contact Phone	Materials/CAS	Count
1	New Cingular Wireless Pcs LLC	Tiffin	(561) 347-6037	7664-93-9	2
2	Church & Dwight Co., Inc. Fostoria Distribution Center	Fostoria	(419) 436-5055	7664-93-9	1
3	Church & Dwight Co., Inc. Old Fort Plant	Old Fort	N/A	7664-93-9	1
4	Autolite	Fostoria	N/A	7664-93-9, 78-00-2, 8006-61-9	1
5	Fostoria Ethanol LLC Dba Poet Biorefining-Fostoria	Fostoria	(419) 436-0954	7664-93-9, 7664-41-7	1
6	Crop Production Services 3031	Attica	N/A	115-29-7, 56-72-4, 13194-48-4, 23135-22-0, 7664-41-7, 1910-42-5, 60-51-5, 298-02-2, 79-21-0	1
7	Crop Production Services 3058	Carey	N/A	7664-41-7, 298-02-2, 1910-42-5	1
8	Fostoria 435 Co - L52101	Fostoria	N/A	7664-93-9	1
9	Fostoria, OH Pop	Fostoria	N/A	7664-93-9	1
10	Fry Foods Inc.	Tiffin	(419) 448-0831	7664-41-7	1
11	National Electrical Carbon/Morgan Advanced Materials	Fostoria	(419) 435-8182	108-95-2, 7664-93-9	1
12	Mci- Fostoh (Vzb-Ohfostoh)	Fostoria	N/A	7664-93-9	1
13	Mci- Fstfoh (Vzb-Ohfstfoh)	Fostoria	N/A	7664-93-9	1
14	Mci- Rblfoh (Vzb-Ohrblfoh)	Republic	N/A	7664-93-9	1
15	New Cingular Wireless Pcs, LLC	Tiffin	(561) 347-6037	7664-93-9	1
16	Nippon Steel & Sumikin Crankshaft	Fostoria	419-435-0411	7664-93-9	1
17	Ohio Bell Telephone Company	Fostoria	(513) 565-0583	7664-93-9	1
18	Ohio Bell Telephone Company	New Riegel	(513) 565-0583	7664-93-9	1
19	Ohio Bell Telephone Company	Tiffin	(513) 565-0583	7664-93-9	1
20	New Riegel 595 Co - L52505	New Riegel	N/A	7664-93-9	1
21	Old Fort - Usid113712	Tiffin	N/A	7664-93-9	1
22	Roppe Corporation	Fostoria	(800) 537-9527	108-95-2	1
23	Sunrise Coopeartive (Attica)	Attica	(419) 426-4343	732-11-6, 7664-41-7, 1910-42-5	1
24	Taiho Corporation Of America	Tiffin	(419) 443-1645	7664-93-9	1
25	Sunrise Coopeartive (Green Springs Branch)	Green Springs	N/A	7664-41-7	1
26	Tiffin 447 Co - L52501	Tiffin	N/A	7664-93-9	1
27	Zto_Bascom - Usid153393	Tiffin	N/A	7664-93-9	1
28	Zto_Tiffin - Usid153715	Tiffin	N/A	7664-93-9	1

Railroads

#	Railroad	Emergency Phone	Contact Phone	Class	Length(ft)
1	CSX Transportation	800-232-0144	904-359-3100	1	330,277.56
2	Norfolk Southern	800-453-2530	855-667-3655	1	323,146.60
3	Northern Ohio & Western Railway	800-533-9416	419-448-8896	No Data	51,216.56

Petroleum Pipelines

#	Company	System	Emergency Phone	Contact Phone	Length(ft)
1	Buckeye Partners, LP	CG415GE	800-331-4115	800-432-4960	165,122.03
2	Sunoco Pipeline, LP	Region 03 - Inkster	800-786-7440	610-670-3200	161,361.50
3	Buckeye Partners, LP	CG425GE	800-331-4115	800-432-4960	160,117.94

Natural Gas Liquid Pipelines

#	Operator	Pipe Type	Length(ft)
1	Columbia Gas Transmission Co.	Interstate	288,984.53
2	North Coast Gas Transmission Co.	Intrastate	275,048.18
3	Rover Pipeline	Interstate	120,324.06

Boat Access

#	Name	Operator	Waterbody	Latitude	Longitude	Count
1	Beaver Creek Reservoir	City of Clyde	Beaver Creek Reservoir	41.23949999921024	-83.01620000042021	1
2	Katies Bel-Mar	Katies Bel-Mar	Sandusky River	41.09860000014305	-83.19079999998212	1

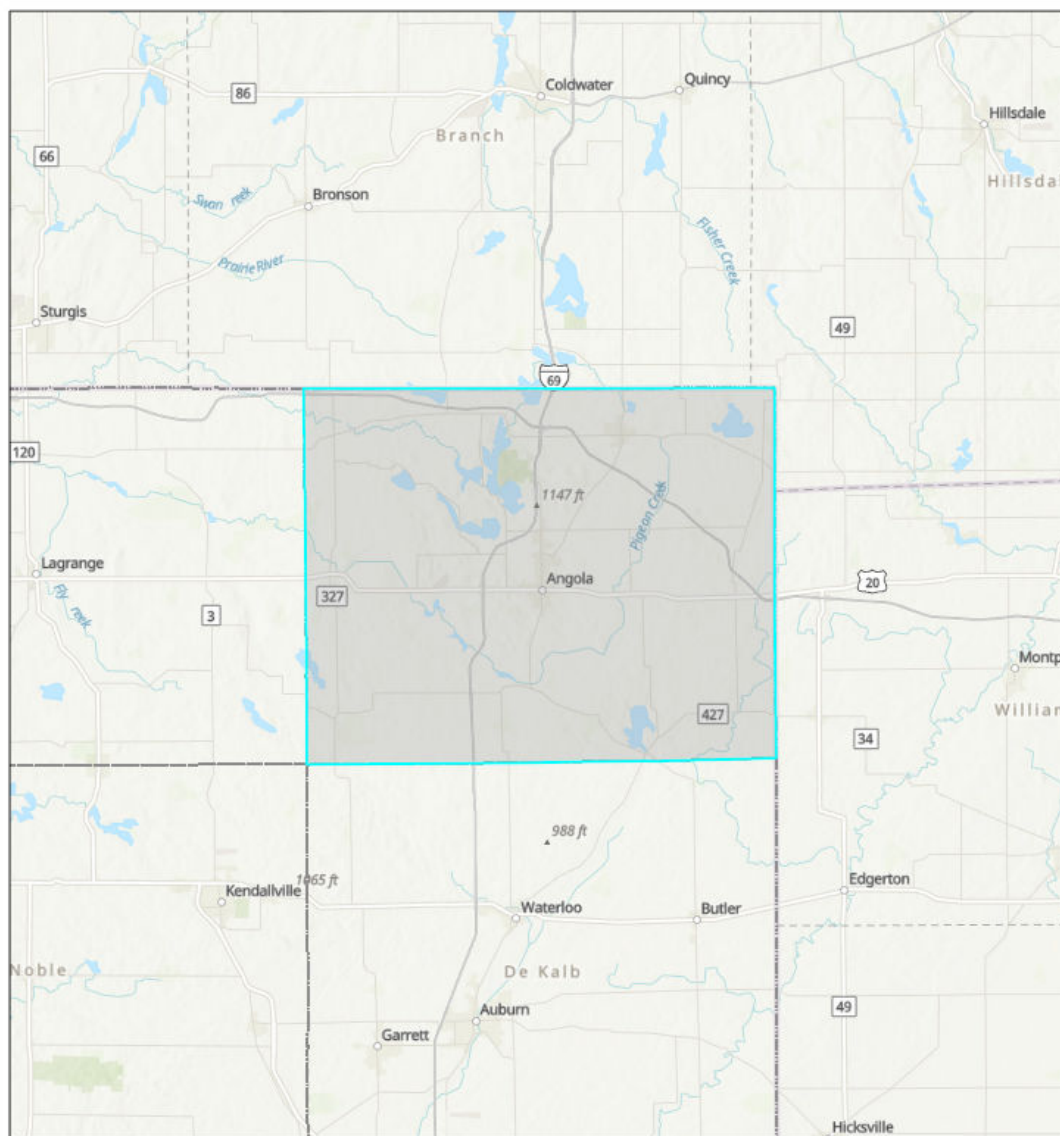
Non-navigational Dams

#	Name	Latitude	Longitude	Count
1	Beaver Creek Upground Reservoir	41.23829999938607	-83.02060000039637	1
2	Wilbert Lake Dam	41.21330000087619	-83.12170000001788	1
3	Shults Lake Dam	41.19500000029802	-83.1871999995783	1
4	Wise Lake Dam	41.19580000080168	-83.1308000003919	1
5	Bacon Low Head Dam	41.12360000051558	-83.17219999991357	1
6	Ella Street Low Head Dam	41.10060000047088	-83.18829999957234	1
7	St. John'S Dam	41.02999999932945	-83.21580000035465	1
8	Buchman Lake Dam	41.05250000022352	-83.19359999988228	1
9	Attica Upground Reservoir	41.0527999997139	-82.89030000008643	1
10	Marsh Dike	41.02830000035465	-83.0116999996826	1
11	Jacobs Pond Dam	41.12419999949634	-83.12060000002384	1
12	Republic Wwt Lagoon	41.12170000001788	-83.02830000035465	1
13	Mohawk Lake Dam	41.064200000837445	-83.1719000004232	1
14	Nye Lake Dam	41.04829999990761	-83.21109999995679	1
15	Welter Lake Dam	41.02500000037253	-83.21889999974519	1
16	Schoen Lake Dam	41.12749999947846	-83.09219999983907	1
17	Funk'S Lake Dam	41.13719999976456	-83.07670000009239	1
18	Estep Lake Dam	41.12250000052154	-83.08440000005066	1
19	Attica Upground Reservoir #2	41.06000000052154	-82.88609999977052	1

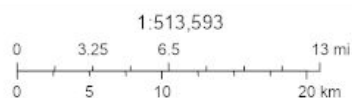
Area of Interest (AOI) Information

Area : 206,378.25 acres

Sep 1 2020 14:13:39 Central Daylight Time



 U.S. County Boundaries



Sources: Esri, Airbus DS, USGS, NGA, NASA, CGIAR, N Robinson, NCEAS, NLS, OS, NMA, Geodatasynthesen, Rijkswaterstaat, GSA, Geoland, FEMA, Intermap and the GIS user community, Sources: Esri, HERE, Garmin, FAO, NOAA, USGS, © OpenStreetMap contributors, and the GIS User Community, Upper Mississippi River Basin Association, Great Lakes Commission, USEPA

Summary

Name	Count	Area(acres)	Length(mi)
Local EOC	1	N/A	N/A
Public Health Departments	1	N/A	N/A
County Contacts	1	206,378.25	N/A
State Contacts	1	206,378.25	N/A
Major Cities and Towns	6	N/A	N/A
Tribal Lands	0	0	N/A
Tribal Lands (Cont'd)	0	0	N/A
Hospitals	1	N/A	N/A
Hospitals (Cont'd)	1	N/A	N/A
Urgent Care Facilities	1	N/A	N/A
Water Intakes	2	N/A	N/A
Water Intakes (Cont'd)	2	N/A	N/A
Wastewater Treatment Facilities	18	N/A	N/A
Special Designated Areas	9	878.23	N/A
Special Designated Areas (Cont'd)	9	878.23	N/A
Managed Lands	39	6,939.29	N/A
Managed Lands (Cont'd)	39	6,939.29	N/A
Other Environmentally Sensitive Areas	0	0	N/A
Other Environmentally Sensitive Areas (Cont'd)	0	0	N/A
Historic Places	9	N/A	N/A
Archaeological Sites	0	0	N/A
Threatened and Endangered Species	6	1,238,269.47	N/A
Aboveground Storage Tanks	0	N/A	N/A
Aboveground Storage Tanks (Cont'd)	0	N/A	N/A
Hazardous Materials Storage	25	N/A	N/A
Hazardous Materials Storage (Cont'd)	25	N/A	N/A
Facility Response Plan (FRP) Facilities	0	N/A	N/A
Risk Management Plan (RMP) Facilities	2	N/A	N/A
Railroads	5	N/A	38.96
Petroleum Pipelines	0	N/A	0
Oil and Natural Gas Pipelines	156	N/A	183.61
Marinas	8	N/A	N/A
Boat Access	25	N/A	N/A
Navigational Locks and Dams	0	N/A	N/A
Non-navigational Dams	11	N/A	N/A
Rivers and Streams	31	N/A	86.36
Lakes and Ponds	190	8,861.17	N/A

Response Strategies	0	N/A	N/A
Response Strategies (Cont'd)	0	N/A	N/A
Response Strategies (Cont'd)	0	N/A	N/A

Local EOC

#	Name	Address	City	Phone	Has Generator	Directions	Count
1	STEBEN COUNTY EMERGENCY MANAGEMENT AGENCY	205 SOUTH MARTHA STREET	ANGOLA	260-668-1000	Y	<i>No Data</i>	1

Public Health Departments

#	Name	Address	City	Phone	Website	Count
1	STEBEN COUNTY HEALTH DEPARTMENT	317 SOUTH WAYNE STREET	ANGOLA	260-668-1000	<i>No Data</i>	1

County Contacts

#	County	Point of Contact	Emergency Management Phone	LEPC Chair	LEPC Phone	Local Health Department Phone	Area(acres)
1	Steuben, Indiana	Randy Brown	260-668-1000 x 3400	Randy Brown	260-316-0027	260-668-1000 x 1500	206,378.25

State Contacts

#	State Emergency Management Phone	24-hr Emergency Management Phone	State Health Department Phone	Homeland Security	Area(acres)
1	317-232-3986	888-233-7745	317-233-1325	317-232-3986	206,378.25

Major Cities and Towns

#	Name	Population	Elevation (Feet)	Count
1	Angola	8612	1063	1
2	Clear Lake	339	1040	1
3	Orland	434	961	1
4	Fremont	2138	1053	1
5	Hamilton	1532	902	1
6	Hudson	518	991	1

Hospitals

#	Name	City	Count
1	CAMERON MEMORIAL COMMUNITY HOSPITAL INC	ANGOLA	1

Hospitals (Cont'd)

#	Name	City	Trauma Level	Helipad	Number of Beds	Owner	Count
1	CAMERON MEMORIAL COMMUNITY HOSPITAL INC	ANGOLA	NOT AVAILABLE	Y	25	NON-PROFIT	1

Urgent Care Facilities

#	Name	Address	Address2	City	Phone	Directions	Count
1	CAMERON MEMORIAL COMMUNITY HOSPITAL URGENT CARE	1381 NORTH WAYNE STREET	<i>No Data</i>	ANGOLA	260-665-8222	LOCATED ON THE WEST SIDE OF NORTH WAYNE STREET, LESS THAN .1MI NORTH OF CALVARY LANE.	1

Water Intakes

#	Name	Waterbody	Count
1	Irving Gravel Co., Inc.	Unnamed Pond	1
2	R. Smith and Sons Trucking, Inc.	Unnamed Pond	1

Water Intakes (Cont'd)

#	Name	Waterbody	Water Use	Intake Info	Location	Comments	Count
1	Irving Gravel Co., Inc.	Unnamed Pond	Industrial	1	N/A	2500 GPM	1
2	R. Smith and Sons Trucking, Inc.	Unnamed Pond	Industrial	1	N/A	750 GPM	1

Wastewater Treatment Facilities

#	Name	Address	City	Waterbody	Count
1	HAMILTON LAKE CONSERVANCY DISTRICT	4810 E 775 S	HAMILTON	FISH CREEK TO ST. JOSEPH RIVER	2
2	STEBEN COUNTY LAKES COUNCIL	207 SOUTH WAYNE	ANGOLA	<i>No Data</i>	2
3	PRESIDENT OF THE TOWN BOAR	TOWN HAL	HUDSON	<i>No Data</i>	2
4	ASHLEY WWTP	400 N GRAND ST	ASHLEY	PIGEON CR VIA JOHNSON DITCH	2
5	FREMONT WASTEWATER TREATMENT PLANT	1715 SR 120 W	FREMONT	CROOKED CR VIA MARSH LK VIA TRIB	2
6	HAMILTON MUNICIPAL STP	4810 EAST 775 SOUTH	HAMILTON	FISH CR (HAMILTON LK) TO ST JOSEPH	2
7	ANGOLA WWTP	270 E REDDING RD	ANGOLA	PIGEON CREEK VIA MUD CREEK VIA H.D. WOOD DITCH	2
8	UNKNOWN	UNKNOWN	<i>No Data</i>	í □	2
9	STEBEN LAKES RWD	8119 W 150 N RD	ANGOLA	LM/ST JOSEPH/PIGEON R/PIGEON CREEK	2

Special Designated Areas

#	Name	City	Area(acres)
1	Ropchan Wildlife Refuge	Fremont	231.88
2	Wing Haven	Angola	175.70
3	Fish Creek	N/A	104.68
4	Beechwood Nature Preserve	Fremont	88.91
5	Robb Hidden Canyon	Hamilton	83.67
6	Ropchan Memorial Nature Preserve	Orland	78.60
7	Fawn River	N/A	75.40
8	Woodland Bog	Scott Twp	24.65
9	Pigeon River	N/A	14.74

Special Designated Areas (Cont'd)

#	Name	City	Category	Waterbody	Location	Comments	Area(acres)
1	Ropchan Wildlife Refuge	Fremont	Wetland Conservation Area	unnamed pond	SR 827 and I-80	Open With Restrictions	231.88
2	Wing Haven	Angola	Private Nature Preserve	Falling Lake; Seven Sisters Lake	N/A	Open	175.70
3	Fish Creek	N/A	Outstanding Resource Waters	Fish Creek	Ohio/Indiana line to Indiana/Ohio Line	State Heritage Program site	104.68
4	Beechwood Nature Preserve	Fremont	Local Land Trust Preserve	Little Otter Lake	N/A	Open	88.91
5	Robb Hidden Canyon	Hamilton	Private Nature Preserve	Ball Lake	On Ball Lake	Open	83.67
6	Ropchan Memorial Nature Preserve	Orland	Private Nature Preserve	None	W on SR 120 to 750W, turn right. preserve is on right in 1/2 mile	Open	78.60
7	Fawn River	N/A	Outstanding Resource Waters	Fawn River	Nevada Mills to Indiana/Michigan Line and Indiana/Michigan to Indiana/Michigan line	State Heritage Program site	75.40
8	Woodland Bog	Scott Twp	Private Nature Preserve	None	US 20 E to 100E, turn left. travel 1.3 mi to 100N, turn right. preserve on left in 1.3 mi	Open	24.65
9	Pigeon River	N/A	Outstanding Resource Waters	Pigeon River	SR 327 to Indiana/Michigan Line	State Heritage Program site	14.74

Managed Lands

#	Name	City	Area(acres)
1	Pigeon River Fish and Wildlife Area	Howe	2,271.07
2	Pokagon State Park	Angola	1,204.78
3	Cedar Lake (Marsh) Wetland Conservation Area	Fremont	934.26
4	Marsh Lake Wetlands State Fish and Wildlife Area	Fremont	779.96
5	Ropchan Wildlife Refuge	Fremont	231.88
6	Trine State Recreation Area	Angola	183.19
7	Douglas Woods Nature Preserve (N)	Hamilton	176.67
8	Wing Haven Nature Preserve	Angola	175.70
9	Loon Lake Nature Preserve	Angola	114.21
10	Anspaugh (Loon Lake) Wildlife Trust Area	Angola	109.64
11	Lime Lake Nature Preserve	Orland	104.92
12	Beechwood Nature Preserve	Fremont	88.91
13	McClue (Charles) Nature Preserve	Angola	81.98
14	Tamarack Lake	Orland	81.10
15	Cheeseboro Lake	Angola	79.79
16	Binkley Bog Nature Preserve	Inverness	78.90
17	Jimmerson Lake (Nevada Mills) Wetland Conservation Area	Angola	71.49
18	Fawn River State Fish Hatchery	Orland	59.47
19	Little Grass Lake	Angola	46.17
20	Loon Lake Nature Preserve - Wyatt Tract	Angola	12.02
21	Big Otter Lake Wetland Conservation Area	N/A	10.90
22	Otter Lake Public Access Site	Flint	5.36
23	Fish Lake (Fremont) Public Access Site	Fremont	4.51
24	Lime Lake Public Access Site/Public Fishing Area	Orland	3.83
25	Ball Lake Public Access Site	Hamilton	3.72
26	Big Bower Lake Public Fishing Area	Angola	3.47
27	Potawatomi Snowmobile Trail Area	Angola	2.99
28	Little Turkey Lake Public Access Site (Steuben)	Hudson	2.90
29	Silver Lake Legal Drain	Angola	2.60
30	Loon Lake Public Access Site (Steuben)	Angola	2.41
31	Hamilton Lake Spillway	Hamilton	2.17
32	Golden Lake Public Access Site	Angola	1.89
33	Pigeon Lake Public Access Site	Angola	1.65
34	Big Otter Lake Public Access Site	Fremont	1.13
35	Clear Lake Public Access Site	Clear Lake	1.01
36	Beaverdam Lake Public Access Site (La Grange)	Orland	0.87
37	Fox Lake Public Access Site	Angola	0.82
38	Hamilton Lake Public Access Site	Hamilton	0.57
39	Hamilton Lake Water Control Structure	Hamilton	0.38

Managed Lands (Cont'd)

#	Name	City	Category	Waterbody	Location	Comments	Area(acres)
1	Pigeon River Fish and Wildlife Area	Howe	Wildlife Management Area	Pigeon River; Ontario Millpond; Deep L.; Mongo Reservoir; Shallow L.; Nasby Dam; Beaverdam L.	SR 120 E of Howe to CR 225E, then S to CR 450N, then E to A-2 parking lot	Open With Restrictions	2,271.07
2	Pokagon State Park	Angola	State Park	Lake James	On Lake James	Open	1,204.78
3	Cedar Lake (Marsh) Wetland Conservation Area	Fremont	Wetland Conservation Area	Cedar Lake	Cedar Swamp and Toledo St	Open With Restrictions	934.26
4	Marsh Lake Wetlands State Fish and Wildlife Area	Fremont	Wetland Conservation Area	Marsh Lake	Five miles N of Angola on SR 127 to CR 50W, then E on Feather Valley Rd.	Open With Restrictions	779.96
5	Ropchan Wildlife Refuge	Fremont	Wetland Conservation Area	unnamed pond	SR 827 and I-80	Open With Restrictions	231.88
6	Trine State Recreation Area	Angola	State Park	Falling Lake	N/A	Open	183.19
7	Douglas Woods Nature Preserve (N)	Hamilton	Forest	Fish Creek	E 775 S and S 650 E	Open	176.67
8	Wing Haven Nature Preserve	Angola	Private Nature Preserve	Falling Lake; Seven Sisters Lake	N/A	Open	175.70
9	Loon Lake Nature Preserve	Angola	State Nature Preserve	Loon Lake	On Loon Lake	Open	114.21
10	Anspaugh (Loon Lake) Wildlife Trust Area	Angola	Wildlife Preserve	Loon Lake	W 100 N and W Landis Ln	Open With Restrictions	109.64
11	Lime Lake Nature Preserve	Orland	State Nature Preserve	Lime Lake	S of I-80, E of N 1200 E	Restricted	104.92
12	Beechwood Nature Preserve	Fremont	Local Land Trust Preserve	Little Otter Lake	N/A	Open	88.91
13	McClue (Charles) Nature Preserve	Angola	Nature Preserve	None	W of N 100 E	Open; Also managed by Pokagon State Park	81.98
14	Tamarack Lake	Orland	Miscellaneous Land	Tamarack Lake	W Bachelor Rd, between N 800 W and N 675 W	Open	81.10
15	Cheeseboro Lake	Angola	Miscellaneous Land	Cheeseboro Lake	W 100 N between N 450 W and N 600 W	Restricted	79.79
16	Binkley Bog Nature Preserve	Inverness	State Nature Preserve	None	W of Jimmerson Lake	Restricted	78.90
17	Jimmerson Lake (Nevada Mills) Wetland Conservation Area	Angola	Wetland Conservation Area	Jimmerson Lake	Three miles S of SR 120 on CR 300W, W on Nevada Mills Rd. to Ln 340 Jimmerson Lake	Open With Restrictions	71.49
18	Fawn River State Fish Hatchery	Orland	State Fish Hatchery	Fawn River	N/A	Restricted- By Permission Only	59.47

19	Little Grass Lake	Angola	Miscellaneous Land	Little Grass Lake	W 200 N between N 600 W and N 500 W	Open	46.17
20	Loon Lake Nature Preserve - Wyatt Tract	Angola	State Nature Preserve	Loon Lake	On Loon Lake	Restricted	12.02
21	Big Otter Lake Wetland Conservation Area	N/A	Wetland Conservation Area	Big Otter Lake	Off N 150 W	Open With Restrictions	10.90
22	Otter Lake Public Access Site	Flint	Recreation Area	Otter Lake	Seven miles W of Angola on US Hwy 20	Open	5.36
23	Fish Lake (Fremont) Public Access Site	Fremont	Recreation Area	Fish Lake	One mile N of Fremont on Wayne St., then follow CR 325 E	Open	4.51
24	Lime Lake Public Access Site/Public Fishing Area	Orland	Recreation Area	Lime Lake	Eight miles W of Angola, on Lime Lake	Open	3.83
25	Ball Lake Public Access Site	Hamilton	Recreation Area	Ball Lake	S 175 E and Lane 201 Ball Lk	Open	3.72
26	Big Bower Lake Public Fishing Area	Angola	Recreation Area	Bower Lake	2.5 miles S of SR 20 on Golden Lake Rd.	Open	3.47
27	Potawatomi Snowmobile Trail Area	Angola	State Trail	None	US Hwy 20 and 460E	Closed	2.99
28	Little Turkey Lake Public Access Site (Steuben)	Hudson	Recreation Area	Little Turkey Lake	Turkey Lake Rd. and W 700 S	Open	2.90
29	Silver Lake Legal Drain	Angola	Miscellaneous Land	Silver Lake	Church Camp Rd and S 450 W	Restricted	2.60
30	Loon Lake Public Access Site (Steuben)	Angola	Recreation Area	Loon Lake	One mile W of Angola on US Hwy 20, then 1.5 miles N on CR 200W, then one mile W on CR 100N	Open	2.41
31	Hamilton Lake Spillway	Hamilton	Miscellaneous Land	Fish Creek; Hamilton Lake	S Wayne St between SR 1 and Interprise Dr	Restricted	2.17
32	Golden Lake Public Access Site	Angola	Recreation Area	Golden Lake	Two miles W of Angola on US Hwy 20, then three miles S on Golden Lake Rd.	Open	1.89
33	Pigeon Lake Public Access Site	Angola	Recreation Area	Pigeon Lake	Four miles E of Angola on US Hwy 20 to CR 200E, then N 3/4 mile	Open	1.65
34	Big Otter Lake Public Access Site	Fremont	Recreation Area	Big Otter Lake	Off of W SR 120	Open	1.13
35	Clear Lake Public Access Site	Clear Lake	Recreation Area	None	Lake Drive Clear Lake and Channel Drive Clear Lake	Open	1.01

36	Beaverdam Lake Public Access Site (La Grange)	Orland	Recreation Area	Beaverdam Lake	S of Orland on SR 327 to CR 350N	Open	0.87
37	Fox Lake Public Access Site	Angola	Recreation Area	Fox Lake	On the SW side of Angola	Open	0.82
38	Hamilton Lake Public Access Site	Hamilton	Recreation Area	Hamilton Lake	Off S SR 1	Open	0.57
39	Hamilton Lake Water Control Structure	Hamilton	Miscellaneous Land	Hamilton Lake	S Wayne and Interprise Dr	Closed	0.38

Historic Places

#	Name	Address	City	Emergency Phone	Contact Phone	Comments	Count
1	Michael, Enos, House	200 E. Toledo St.	Fremont	260-665-3131	317-232-1646	N/A	1
2	Steuben County Jail	201 S. Wayne	Angola	260-665-3131	317-232-1646	N/A	1
3	Steuben County Courthouse	Public Sq.	Angola	260-665-3131	317-232-1646	N/A	1
4	Lords, William L., House	Clear Lake Rd.	Fremont	260-665-3131	317-232-1646	N/A	1
5	Free Church	Old Road 1 N.	Angola	260-665-3131	317-232-1646	N/A	1
6	Combination Shelter	Pokagon State Park	Angola	260-665-3131	317-232-1646	N/A	1
7	Griffin, Cornish, Round Barn	2015 SW. Fox Lake Rd.	Pleasant Lake	260-665-3131	317-232-1646	N/A	1
8	Pleasant Lake Depot	1469 W. Main St.	Pleasant Lake	260-665-3131	317-232-1646	N/A	1
9	Collins School	IN 120, 0.7 mi. E of Cty. Rte 450W	Fremont	260-665-3131	317-232-1646	N/A	1

Threatened and Endangered Species

#	Species	Status	Habitat	Area(acres)
1	Indiana bat	Endangered	Hibernation occurs in caves and mines, with swarming in surrounding wooded areas. Summer roosting and foraging habitat occurs in wooded stream corridors and in bottomland and upland forests and woods.	206,378.25
2	Northern long-eared bat	Threatened	Hibernates in caves and mines - swarming in surrounding wooded areas in autumn. Roosts and forages in upland forests and woods.	206,378.25
3	Copperbelly water snake	Threatened	Wooded and permanently wet areas such as oxbows, sloughs, brushy ditches and floodplain woods	206,378.25
4	Eastern massasauga	Threatened	Wetlands and adjacent uplands	206,378.25
5	Clubshell	Endangered	Fish Creek	206,378.25
6	Rayed Bean Mussel	Endangered	Fish Creek	206,378.25

Hazardous Materials Storage

#	Name	City	Count
1	Univertical Corp.	Angola	1
2	Moore Wallace North America, Inc.	Angola	1
3	Level 3 Communications Anglinxa	Angola	1
4	K-Tech Specialty Coatings, Inc.	Ashley	1
5	T & S Equipment Co.	Angola	1
6	Cardinal Ig Fremont	Fremont	1
7	Frontier Communications - Angola	Angola	1
8	Con-Way Freight - Xcw	Fremont	1
9	United Telephone Co. Indiana D/B/A Century Link Ashley Co.	Ashley	1
10	Four Winds International	Elkhart	1
11	Azz Galvanizing	Hamilton	1
12	Ventra Angola, Llc	Angola	1
13	Verizon Wireless	Angola	1
14	K Copack Llc	Ashley	1
15	Verizon	Hamilton	1
16	Angola Water Works	Angola	1
17	Cold Heading Company	Fremont	1
18	The Cold Heading Company	Hudson	1
19	Amerigas Propane Lp Incorporated	Angola	1
20	Verizon Pokagon	Angola	1
21	Amcast Automotive Fremont	Fremont	1
22	Millers Amish Country Poultry	Orland	1
23	Verizon Communications Incorporated	Pleasant Lake	1
24	Bates Technologies Incorporated	Angola	1
25	Moyer Spring Company	Angola	1

Hazardous Materials Storage (Cont'd)

#	Name	City	Contact Phone	Materials/CAS	Count
1	Univertical Corp.	Angola	260-665-7831	7664939, 151508, 7647010, 143339, 7722841	1
2	Moore Wallace North America, Inc.	Angola	765-364-2755	7664939	1
3	Level 3 Communications Anglinxa	Angola	248-359-2527	7664939	1
4	K-Tech Specialty Coatings, Inc.	Ashley	260-587-9113	7647010	1
5	T & S Equipment Co.	Angola	260-668-5677	7664939	1
6	Cardinal Ig Fremont	Fremont	260-495-6970	7446095	1
7	Frontier Communications - Angola	Angola	978-469-1661	7664939	1
8	Con-Way Freight - Xcw	Fremont	735-757-1657	7664939	1
9	United Telephone Co. Indiana D/B/A Century Link Ashley Co.	Ashley	407-889-5690	7664939	1
10	Four Winds International	Elkhart	574-266-1111	7664939	1
11	Azz Galvanizing	Hamilton	817-810-0095	7647010	1
12	Ventra Angola, Llc	Angola	260-665-8288	7664939	1
13	Verizon Wireless	Angola	260-624-2400	7664939	1
14	K Copack Llc	Ashley	260-587-3155	7647010	1
15	Verizon	Hamilton	260-624-2400	7664939	1
16	Angola Water Works	Angola	260-665-9363	7782505	1
17	Cold Heading Company	Fremont	260-495-6970	7664939	1
18	The Cold Heading Company	Hudson	260-587-3026	7664939	1
19	Amerigas Propane Lp Incorporated	Angola	260-347-2266	74986	1
20	Verizon Pokagon	Angola	260-624-2400	7664939	1
21	Amcast Automotive Fremont	Fremont	260-495-5602	7664939	1
22	Millers Amish Country Poultry	Orland	260-829-6550	7664417	1
23	Verizon Communications Incorporated	Pleasant Lake	260-484-5262	7664939	1
24	Bates Technologies Incorporated	Angola	260-665-9457	65996932	1
25	Moyer Spring Company	Angola	260-665-2363	7697372	1

Risk Management Plan (RMP) Facilities

#	Name	Address	City	Facility Registry Service Report	Count
1	MILLER AMISH COUNTRY POULTRY	9622 WEST CR 350 NORTH	ORLAND	https://ofmpub.epa.gov/frs_public2/fii_query_detail_disp_program_facility?p_registry_id=110032590471	1
2	CARPER FARM SUPPLY INC.	309 N GRAND	ASHLEY	https://ofmpub.epa.gov/frs_public2/fii_query_detail_disp_program_facility?p_registry_id=110038277487	1

Railroads

#	Railroad	Emergency Phone	Contact Phone	Class	Length(mi)
1	Indiana Northeastern Railway	517-439-4677	260-351-2421	No Data	32.59
2	Pigeon River Railroad	517-439-4677	260-351-2421	No Data	6.10
3	Hillsdale County Railway Co.	517-439-4677	260-351-2421	No Data	0.27

Oil and Natural Gas Pipelines

#	Name	System	Description	Length(mi)
1	Northern Indiana Fuel & Light Co., Inc.	No Data	Natural Gas Pipeline	118.32
2	ANR Pipeline Co.	ANR	Natural Gas Pipeline	50.74
3	ANR Pipeline Co.	No Data	Natural Gas Pipeline	14.55

Marinas

#	Name	Address	City	Emergency Phone	Contact Phone	Waterbody	Count
1	Clear Lake Marina	6320 N 700 E	Fremont	260-665-3131	(260) 495-4915	Clear Lake	1
2	Pokagon State Park	450 Lane 100 Lake James	Angola	260-665-3131	(260) 833-2012	Lake James	1
3	Corner Landing	3945 N 300 W	Angola	260-665-3131	(260) 833-2112	Jimmerson Lake Channel	1
4	Clark's Landing Marina, LLC	80 Ln 101B Hamilton Lake	Hamilton	260-665-3131	(260) 488-2169	Hamilton Lake	1
5	Hamilton Lake Marine, Inc.	7580 S Wayne St.	Hamilton	219-668-1000	(800) 606-2357	Hamilton Lake	1
6	Sowles Bay Yacht Club and Marina	920 Lane 200 Lake James	Angola	219-833-3359	(260) 750-9758	Lake James	1
7	Casey's Cove Marina	35 Lane 345 Crooked Lake	Angola	260-665-3131	(260) 833-2536	Crooked Lake	1
8	Northwest Landing	515 Lane 510, Lake James	Fremont	260-833-1818	260-833-1810	Lake James	1

Boat Access

#	Name	Operator	Waterbody	Latitude	Longitude	Count
1	Ball Lake	Pigeon River Fish & Wildlife Area	Ball Lake	41.5397	-84.9545	1
2	Beaver Dam Lake	Pigeon River Fish and Wildlife Area	Beaver Dam Lake	41.6965	-85.1952	1
3	Big Bower Lake	Pigeon River Fish & Wildlife Area	Big Bower Lake	41.6011	-85.0571	1
4	Big Otter Lake	Pigeon River Fish & Wildlife Area	Big Otter Lake	41.7279	-85.0081	1
5	Clear Lake	Pigeon River Fish and Wildlife Area	Clear Lake	41.73	-84.8253	1
6	Fox Lake	IN DNR Forestry	Fox Lake	41.6231	-85.0174	1
7	Golden Lake	Pigeon River Fish & Wildlife Area	Golden Lake	41.5961	-85.0632	1
8	Hamilton Lake	Pigeon River Fish & Wildlife Area	Hamilton Lake	41.5505	-84.9093	1
9	Jimmerson Lake	Pigeon River Fish & Wildlife Area	Jimmerson Lake	41.7146	-85.0681	1
10	Lime Lake	Pigeon River Fish & Wildlife Area	Lake Gage	41.7097	-85.1155	1
11	Little Turkey Lake	Pigeon River Fish and Wildlife Area	Little Turkey Lake	41.5363	-85.1047	1
12	Loon Lake	Pigeon River Fish and Wildlife Area	Loon Lake	41.6558	-85.0481	1
13	Marsh Lake	Pigeon River Fish & Wildlife Area	Marsh Lake	41.7185	-84.9878	1
14	West Otter Lake	Pigeon River Fish & Wildlife Area	Otter Lake	41.6438	-85.1694	1
15	Pigeon Lake	Pigeon River Fish & Wildlife Area	Pigeon Lake	41.6394	-84.9516	1
16	Pigeon River (175 North)	Pigeon River Fish & Wildlife Area	Pigeon River	41.6674	-85.1914	1
17	Pigeon River (SR 327)	Pigeon River Fish & Wildlife Area	Pigeon River	41.6519	-85.1744	1
18	Stayner Lake	Pigeon River Fish & Wildlife Area	Stayner Lake	41.6614	-85.1739	1
19	Fish Lake	Sugar Ridge Fish and Wildlife Area	Fish Lake	41.746	-84.9264	1
20	Crooked Lake	Steuben Co.	Crooked Lake	41.6706	-85.0348	1
21	Fish Lake	Pigeon River Fish & Wildlife Area	Fish Lake	41.74596047	-84.92639164	1
22	Fox Lake	Pigeon River Fish & Wildlife Area	Fox Lake	41.62306971	-85.01737083	1
23	Crooked Lake	Steuben County Parks and Recreation	Crooked Lake	41.67055542	-85.03484501	1
24	Little Turkey Lake	Pigeon River Fish & Wildlife Area	Little Turkey Lake	41.53632171	-85.10466529	1
25	Beaver Dam Lake	Pigeon River Fish & Wildlife Area	Beaver Dam Lake	41.69650427	-85.19519133	1

Non-navigational Dams

#	Name	Latitude	Longitude	Count
1	Jimmerson Lake Dam	41.7229999993	-85.0821000002	1
2	Hamilton Lake-South Dam	41.5318	-84.9128	1
3	Fawn River Fishery Dam	41.7403999995	-85.1744999997	1
4	Gordon T. Anderson Dam	41.6111999992	-84.9681000002	1
5	Hamilton Lake-North Dam	41.5340999998	-84.9129999997	1
6	Long Beach Lake Dam	41.7423	-85.0229000002	1
7	Lake George Dam	41.7421000004	-85.0144999996	1
8	Borror Lake Dam	41.6433000006	-84.8433999997	1
9	Thomas Papaik Lake Dam	41.6095000003	-85.0250000004	1
10	Minifenokee Lake Dam	41.7131999992	-84.9736000001	1
11	Oberlin Lake Dam	41.585502	-84.910265	1

Rivers and Streams

#	Name	Feature	Length(mi)
1	<i>No Data</i>	Stream	27.94
2	Fish Creek	Stream	12.18
3	Pigeon River	Stream	11.88
4	<i>No Data</i>	Artificial Path	8.93
5	Fawn River	Stream	8.35
6	Peckhart Ditch	Stream	4.61
7	Turkey Creek	Stream	3.41
8	Nettle Creek	Stream Intermittent	2.49
9	Peckhart Ditch	Artificial Path	1.76
10	Nettle Creek	Artificial Path	1.47
11	Turkey Creek	Artificial Path	1.23
12	Peckhart Ditch	Canal	0.67
13	Nettle Creek	Stream	0.63
14	Peckhart Ditch	Stream Intermittent	0.61
15	Fish Creek	Stream Intermittent	0.20

Lakes and Ponds

#	Name	Description	Area(acres)
1	No Data	Lake/Pond: Hydrographic Category = Perennial	4,067.93
2	Clear Lake	Lake/Pond: Hydrographic Category = Perennial	794.03
3	Jimmerson Lake	Lake/Pond: Hydrographic Category = Perennial	346.14
4	Gage, Lake	Lake/Pond: Hydrographic Category = Perennial	310.07
5	George, Lake	Lake/Pond: Hydrographic Category = Perennial	308.44
6	Big Turkey Lake	Lake/Pond: Hydrographic Category = Perennial	281.61
7	Silver Lake	Lake/Pond: Hydrographic Category = Perennial	205.97
8	Long Lake	Lake/Pond: Hydrographic Category = Perennial	172.06
9	Third Basin	Lake/Pond: Hydrographic Category = Perennial	140.99
10	Fox Lake	Lake/Pond: Hydrographic Category = Perennial	131.04
11	Loon Lake	Lake/Pond: Hydrographic Category = Perennial	130.73
12	Hogback Lake	Lake/Pond: Hydrographic Category = Perennial	120.70
13	Otter Lake	Lake/Pond: Hydrographic Category = Perennial	115.59
14	Golden Lake	Lake/Pond: Hydrographic Category = Perennial	114.65
15	Lime Lake	Lake/Pond: Hydrographic Category = Perennial	80.49
16	Ball Lake	Lake/Pond: Hydrographic Category = Perennial	80.02
17	No Data	Reservoir: Reservoir Type = Aquaculture	65.19
18	Big Otter Lake	Lake/Pond: Hydrographic Category = Perennial	62.39
19	Marsh Lake	Lake/Pond: Hydrographic Category = Perennial	54.41
20	Bass Lake	Lake/Pond: Hydrographic Category = Perennial	53.04
21	Round Lake	Lake/Pond: Hydrographic Category = Perennial	51.96
22	Tamarack Lake	Lake/Pond: Hydrographic Category = Perennial	51.77
23	Pigeon Lake	Lake/Pond: Hydrographic Category = Perennial	50.21
24	Fish Lake	Lake/Pond: Hydrographic Category = Perennial	49.92
25	Pleasant Lake	Lake/Pond: Hydrographic Category = Perennial	47.10
26	Little Turkey Lake	Lake/Pond: Hydrographic Category = Perennial	41.74
27	Center Lake	Lake/Pond: Hydrographic Category = Perennial	40.42

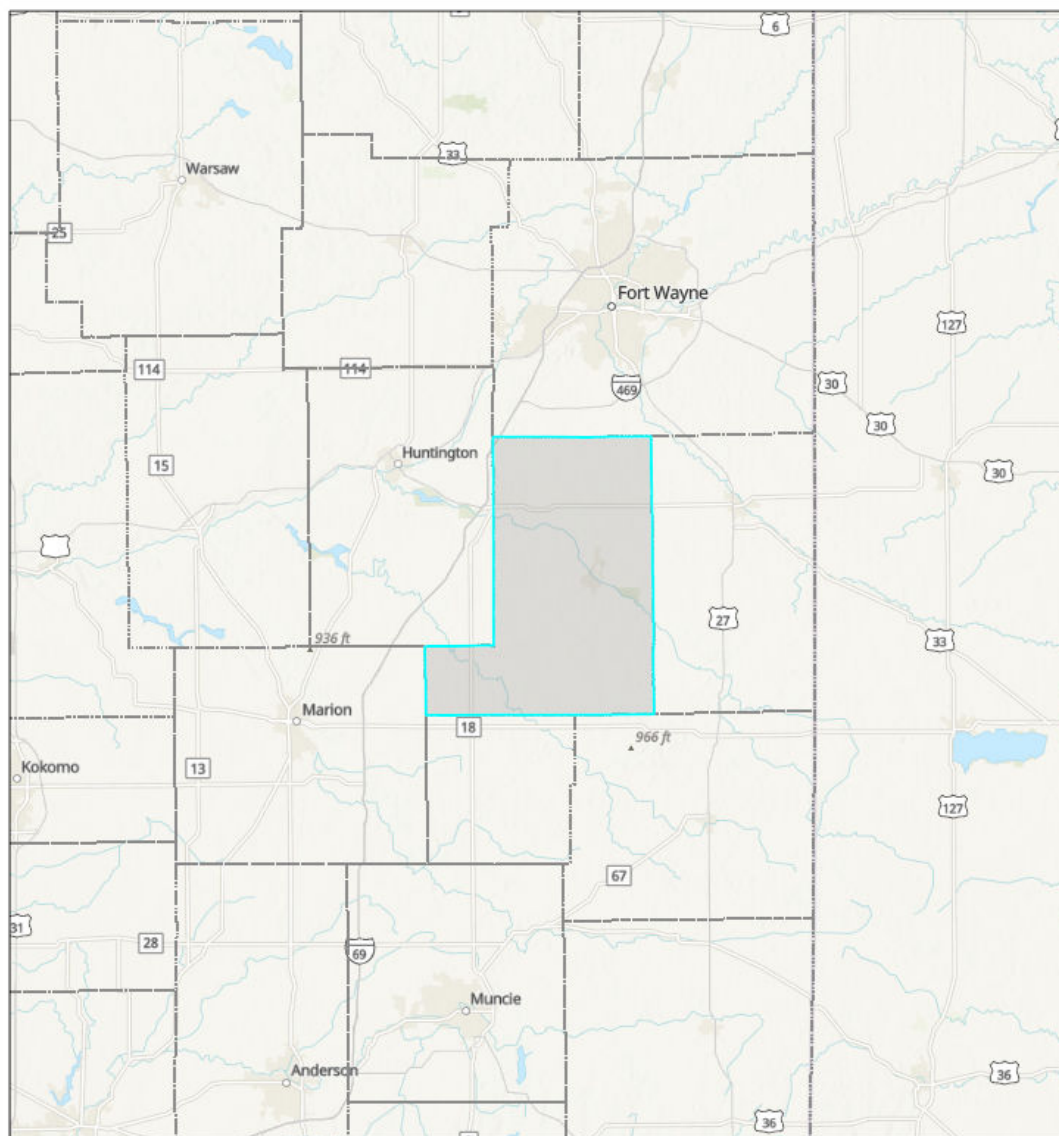
28	Shallow Lake	Lake/Pond: Hydrographic Category = Perennial	36.63
29	Bell Lake	Lake/Pond: Hydrographic Category = Perennial	36.01
30	Long Beach Lake	Lake/Pond: Hydrographic Category = Perennial	35.13
31	Pine Canyon Lake	Lake/Pond: Hydrographic Category = Perennial	33.75
32	Mud Lake	Lake/Pond: Hydrographic Category = Perennial	31.58
33	Cheeseboro Lake	Lake/Pond: Hydrographic Category = Perennial	30.69
34	Minfenokee, Lake	Lake/Pond: Hydrographic Category = Perennial	29.78
35	Little Otter Lake	Lake/Pond: Hydrographic Category = Perennial	29.15
36	Howard Lake	Lake/Pond: Hydrographic Category = Perennial	27.17
37	Warner Lake	Lake/Pond: Hydrographic Category = Perennial	26.36
38	McClish Lake	Lake/Pond: Hydrographic Category = Perennial	24.44
39	Limekiln Lake	Lake/Pond: Hydrographic Category = Perennial	24.34
40	Perch Lake	Lake/Pond: Hydrographic Category = Perennial	22.85
41	Brown Lake	Lake/Pond: Hydrographic Category = Perennial	22.83
42	Gravel Pit Lake	Lake/Pond: Hydrographic Category = Perennial	21.87
43	Green Lake	Lake/Pond: Hydrographic Category = Perennial	21.67
44	Bower Lake	Lake/Pond: Hydrographic Category = Perennial	21.67
45	Johnson Lake	Lake/Pond: Hydrographic Category = Perennial	20.12
46	Grass Lake	Lake/Pond: Hydrographic Category = Perennial	20.06
47	Henry Lake	Lake/Pond: Hydrographic Category = Perennial	19.88
48	Gooseneck Lake	Lake/Pond: Hydrographic Category = Perennial	18.98
49	Buck Lake	Lake/Pond: Hydrographic Category = Perennial	18.37
50	Walters Lake	Lake/Pond: Hydrographic Category = Perennial	18.10
51	Lake Charles East	Lake/Pond: Hydrographic Category = Perennial	17.00
52	Black Lake	Lake/Pond: Hydrographic Category = Perennial	16.96
53	Lake Charles West	Lake/Pond: Hydrographic Category = Perennial	16.15
54	Syl-van, Lake	Lake/Pond: Hydrographic Category = Perennial	15.82

55	Meserve Lake	Lake/Pond: Hydrographic Category = Perennial	15.21
56	Failing Lake	Lake/Pond: Hydrographic Category = Perennial	14.24
57	Anne, Lake	Lake/Pond: Hydrographic Category = Perennial	13.74
58	Sally Owen Lake	Lake/Pond: Hydrographic Category = Perennial	12.56
59	Beaverdam Lake	Lake/Pond: Hydrographic Category = Perennial	12.51
60	Handy Lake	Lake/Pond: Hydrographic Category = Perennial	12.40
61	Arrowhead, Lake	Lake/Pond: Hydrographic Category = Perennial	12.20
62	Rhodes Lake	Lake/Pond: Hydrographic Category = Perennial	12.04
63	Lone Hickory Lake	Lake/Pond: Hydrographic Category = Perennial	11.78
64	Deep Lake	Lake/Pond: Hydrographic Category = Perennial	11.56
65	Little Bower Lake	Lake/Pond: Hydrographic Category = Perennial	11.20
66	Woods, Lake of the	Lake/Pond: Hydrographic Category = Perennial	10.63
67	Michiana, Lake	Lake/Pond: Hydrographic Category = Perennial	8.59
68	Jackson Lake	Lake/Pond: Hydrographic Category = Perennial	7.72
69	Mirror Lake	Lake/Pond: Hydrographic Category = Perennial	7.23
70	Seven Sisters Lakes	Lake/Pond: Hydrographic Category = Perennial	6.95
71	Booth Lake	Lake/Pond: Hydrographic Category = Perennial	6.86
72	Stayner Lake	Lake/Pond: Hydrographic Category = Perennial	6.70
73	Middle Center Lake	Lake/Pond: Hydrographic Category = Perennial	6.56
74	Little Center Lake	Lake/Pond: Hydrographic Category = Perennial	6.26
75	Perfect Lake	Lake/Pond: Hydrographic Category = Perennial	5.58
76	Chair Factory Lake	Lake/Pond: Hydrographic Category = Perennial	5.00
77	Eaton Lake	Lake/Pond: Hydrographic Category = Perennial	4.84
78	Crockett Lake	Lake/Pond: Hydrographic Category = Perennial	4.64
79	Mink Lake	Lake/Pond: Hydrographic Category = Perennial	4.43
80	Reed Lakes	Lake/Pond: Hydrographic Category = Perennial	2.23
81	Terry Lake	Lake/Pond: Hydrographic Category = Perennial	1.55

Area of Interest (AOI) Information

Area : 236,958.67 acres

Sep 1 2020 14:14:56 Central Daylight Time



 U.S. County Boundaries

Sources: Esri, Airbus DS, USGS, NGA, NASA, CGIAR, N Robinson, NCEAS, NLS, OS, NMA, Geodatasynthesen, Rijkswaterstaat, GSA, Geoland, FEMA, Intermap and the GIS user community, Sources: Esri, HERE, Garmin, FAO, NOAA, USGS, © OpenStreetMap contributors, and the GIS User Community, Upper Mississippi River Basin Association, Great Lakes Commission, USEPA

Wells County, Indiana

Summary

Name	Count	Area(acres)	Length(mi)
Local EOC	1	N/A	N/A
Public Health Departments	1	N/A	N/A
County Contacts	1	236,958.67	N/A
State Contacts	1	236,958.67	N/A
Major Cities and Towns	5	N/A	N/A
Tribal Lands	0	0	N/A
Tribal Lands (Cont'd)	0	0	N/A
Hospitals	1	N/A	N/A
Hospitals (Cont'd)	1	N/A	N/A
Urgent Care Facilities	1	N/A	N/A
Water Intakes	3	N/A	N/A
Water Intakes (Cont'd)	3	N/A	N/A
Wastewater Treatment Facilities	12	N/A	N/A
Special Designated Areas	3	204.34	N/A
Special Designated Areas (Cont'd)	3	204.34	N/A
Managed Lands	7	2,623.59	N/A
Managed Lands (Cont'd)	7	2,623.59	N/A
Other Environmentally Sensitive Areas	0	0	N/A
Other Environmentally Sensitive Areas (Cont'd)	0	0	N/A
Historic Places	3	N/A	N/A
Archaeological Sites	0	0	N/A
Threatened and Endangered Species	2	473,917.35	N/A
Aboveground Storage Tanks	0	N/A	N/A
Aboveground Storage Tanks (Cont'd)	0	N/A	N/A
Hazardous Materials Storage	23	N/A	N/A
Hazardous Materials Storage (Cont'd)	23	N/A	N/A
Facility Response Plan (FRP) Facilities	1	N/A	N/A
Risk Management Plan (RMP) Facilities	12	N/A	N/A
Railroads	9	N/A	42.62
Petroleum Pipelines	3	N/A	27.63
Oil and Natural Gas Pipelines	37	N/A	156.84
Marinas	0	N/A	N/A
Boat Access	3	N/A	N/A
Navigational Locks and Dams	0	N/A	N/A
Non-navigational Dams	3	N/A	N/A
Rivers and Streams	7	N/A	81.51
Lakes and Ponds	41	292.49	N/A

Response Strategies	0	N/A	N/A
Response Strategies (Cont'd)	0	N/A	N/A
Response Strategies (Cont'd)	0	N/A	N/A

Local EOC

#	Name	Address	City	Phone	Has Generator	Directions	Count
1	WELLS COUNTY EMERGENCY MANAGEMENT AGENCY	223 WEST WASHINGTON STREET	BLUFFTON	260-824-6433	Y	<i>No Data</i>	1

Public Health Departments

#	Name	Address	City	Phone	Website	Count
1	WELLS COUNTY HEALTH DEPARTMENT	223 WEST WASHINGTON STREET	BLUFFTON	260-824-6489	<i>No Data</i>	1

County Contacts

#	County	Point of Contact	Emergency Management Phone	LEPC Chair	LEPC Phone	Local Health Department Phone	Area(acres)
1	Wells, Indiana	Rick Valasquez	260-824-6433	Brad Poper	260-442-5801	260-824-6489	236,958.67

State Contacts

#	State Emergency Management Phone	24-hr Emergency Management Phone	State Health Department Phone	Homeland Security	Area(acres)
1	317-232-3986	888-233-7745	317-233-1325	317-232-3986	236,958.67

Major Cities and Towns

#	Name	Population	Elevation (Feet)	Count
1	Bluffton	9897	827	1
2	Ossian	3289	840	1
3	Poneto	166	850	1
4	Uniondale	310	814	1
5	Vera Cruz	80	827	1

Hospitals

#	Name	City	Count
1	BLUFFTON REGIONAL MEDICAL CENTER	BLUFFTON	1

Hospitals (Cont'd)

#	Name	City	Trauma Level	Helipad	Number of Beds	Owner	Count
1	BLUFFTON REGIONAL MEDICAL CENTER	BLUFFTON	NOT AVAILABLE	N	79	PROPRIETARY	1

Urgent Care Facilities

#	Name	Address	Address2	City	Phone	Directions	Count
1	CAYLOR NICKEL CLINIC PROFESSIONAL CARE FAMILY PRACTICE - URGENT CARE	125 EAST CHERRY STREET	<i>No Data</i>	BLUFFTON	260-919-3470	LOCATED ON THE NORTHWEST CORNER OF EAST CHERRY STREET AND SOUTH SCOTT STREET.	1

Water Intakes

#	Name	Waterbody	Count
1	Irving Materials, Inc. - Erie Stone, Bluffton	Unnamed Pit	3

Water Intakes (Cont'd)

#	Name	Waterbody	Water Use	Intake Info	Location	Comments	Count
1	Irving Materials, Inc. - Erie Stone, Bluffton	Unnamed Pit	Industrial	3	Corner of Indiana 116 & Erie Quarry Rd.	1200 GPM	2
2	Irving Materials, Inc. - Erie Stone, Bluffton	Unnamed Pit	Industrial	3	Corner of Indiana 116 & Erie Quarry Rd.	1500 GPM	1

Wastewater Treatment Facilities

#	Name	Address	City	Waterbody	Count
1	UNIONDALE WWTP	100 W & 550 N	UNIONDALE	WABASH RIVER	2
2	BLUFFTON WWTP	702 N MAIN ST	BLUFFTON	WABASH RIVER	2
3	BLUFFTON SWG TRMT PLT	UNKNOWN	BLUFFTON	<i>No Data</i>	2
4	PONETO WWTP	2600 LF N & 1000 LF W	PONETO	WABASH R VIA ROCK CREEK	2
5	MONTPELIER WWTP	7611 N 450 E, N STANDARD BLVD	MONTPELIER	SALAMONIE RIVER	2
6	OSSIAN WWTP, TOWN OF	215 LYNN LANE	OSSIAN	OR/WABASH/LITTLE/EIGHT MILE CREEK	2

Special Designated Areas

#	Name	City	Area(acres)
1	Wabash River	N/A	150.29
2	Acres Along The Wabash	Lancaster Twp	33.53
3	Hammer (Anna Brand)	Jefferson Twp	20.52

Special Designated Areas (Cont'd)

#	Name	City	Category	Waterbody	Location	Comments	Area(acres)
1	Wabash River	N/A	Outstanding Resource Waters	Wabash River	Indiana/Ohio Line to confluence with the Ohio River including the Little River and the portage between the Little River and the Maumee River	<i>No Data</i>	150.29
2	Acres Along The Wabash	Lancaster Twp	Private Nature Preserve	Wabash River	Approx. 1.25 mi W of the town of Murray	Open	33.53
3	Hammer (Anna Brand)	Jefferson Twp	Private Nature Preserve	None	1/2 mile W of Meridian Rd	Open	20.52

Managed Lands

#	Name	City	Area(acres)
1	J.E. Roush Lake Fish & Wildlife Area	Huntington	1,285.52
2	Ouabache State Park	Bluffton	1,095.56
3	Bluffton Wetlands	Bluffton	156.44
4	Bluffton Park	Bluffton	64.84
5	Roush Park	Bluffton	15.89
6	Deam Arboretum	Bluffton	4.88
7	Deam Oak Monument	Bluffton	0.46

Managed Lands (Cont'd)

#	Name	City	Category	Waterbody	Location	Comments	Area(acres)
1	J.E. Roush Lake Fish & Wildlife Area	Huntington	State Park	Huntington Lake; Wabash River	SE of Huntington, off US Hwy 224	Open	1,285.52
2	Ouabache State Park	Bluffton	State Park	Kunkel Lake	Ouabache State Park	Open	1,095.56
3	Bluffton Wetlands	Bluffton	State Park	Wabash River	N/A	Open	156.44
4	Bluffton Park	Bluffton	Regional Park	None	Between Clark Ave and Main St, S of Spring St	Open	64.84
5	Roush Park	Bluffton	Regional Park	None	Surrounded by S Indiana St, W Wiley Ave, S Bond St, and W Silver Ave	Open	15.89
6	Deam Arboretum	Bluffton	Forest	Wabash River	Wayne and Market; River Rd and Washington	Restricted	4.88
7	Deam Oak Monument	Bluffton	State Forest	None	SR 116 between E 250 N and Caylor Blvd	Open	0.46

Historic Places

#	Name	Address	City	Emergency Phone	Contact Phone	Comments	Count
1	Stewart-Studebaker House	420 W. Market St.	Bluffton	260-824-3426	317-232-1646	N/A	1
2	Bethel Methodist Episcopal Church	SE fo Bluffton	Bluffton	260-824-3426	317-232-1646	N/A	1
3	Wells County Courthouse	100 W. Market St.	Bluffton	260-824-3426	317-232-1646	N/A	1

Threatened and Endangered Species

#	Species	Status	Habitat	Area(acres)
1	Indiana bat	Endangered	Hibernation occurs in caves and mines, with swarming in surrounding wooded areas. Summer roosting and foraging habitat occurs in wooded stream corridors and in bottomland and upland forests and woods.	236,958.67
2	Northern long-eared bat	Threatened	Hibernates in caves and mines - swarming in surrounding wooded areas in autumn. Roosts and forages in upland forests and woods.	236,958.67

Hazardous Materials Storage

#	Name	City	Count
1	Helena Chemical - Bluffton	Bluffton	2
2	Helena Chemical - Craigville	Craigville	2
3	Cps - 546	Bluffton	1
4	Helena Chemical - Liberty Center	Liberty Center	1
5	Alexin, Llc	Bluffton	1
6	Peytons Northern Distribution	Bluffton	1
7	Montpelier Electric Generating	Poneto	1
8	Helena Chemical - Markle	Markle	1
9	Green Plains Bluffton, Llc	Bluffton	1
10	122 Fighter Wing	Fort Wayne	1
11	The Andersons - Poneto	Poneto	1
12	Wayne Metals, Llc	Markle	1
13	Indiana Bell Telephone Co. D/B/A Sbc - Bluffton	Bluffton	1
14	Lowes Home Centers Incorporated 1773	Bluffton	1
15	D & S Productions	Bluffton	1
16	Legge Elevator Company Incorporated	Uniondale	1
17	Gte Ossian Central Office	Ossian	1
18	Verizon Wireless Services Incorporated	Zanesville	1
19	Dawn Food Products Incorporated	Ossian	1
20	Verizon	Ossian	1
21	Markle Tower	Markle	1

Hazardous Materials Storage (Cont'd)

#	Name	City	Contact Phone	Materials/CAS	Count
1	Cps - 546	Bluffton	970-356-4400	7664417	1
2	Helena Chemical - Bluffton	Bluffton	260-824-1226	86290815, 7664417	1
3	Helena Chemical - Craigville	Craigville	901-761-0050	60515, 1910425, 86500, 732116, 7664417	1
4	Helena Chemical - Bluffton	Bluffton	260-824-1023	7664417	1
5	Helena Chemical - Liberty Center	Liberty Center	901-761-0050	60515, 298000, 116063, 1910425, 96182535, 23135220, 115297, 999007, 91203, 58899, 13071799, 108952, 16752775, 298044, 86500, 732116, 1563662, 82666, 20859738	1
6	Alexin, Llc	Bluffton	270-577-1338	7664939	1
7	Peytons Northern Distribution	Bluffton	260-827-2067	7664939	1
8	Montpelier Electric Generating	Poneto	765-728-5607	7664939	1
9	Helena Chemical - Markle	Markle	901-761-0050	60515, 1910425, 86290815, 23135220, 13071799, 86500, 1563662, 7664417	1
10	Green Plains Bluffton, Llc	Bluffton	260-227-0582	7664417, 7664939	1
11	122 Fighter Wing	Fort Wayne	260-478-3480	302012	1
12	The Andersons - Poneto	Poneto	800-757-8951	7664417	1
13	Wayne Metals, Llc	Markle	260-758-3121	7664939	1
14	Indiana Bell Telephone Co. D/B/A Sbc - Bluffton	Bluffton	765-529-2146	7664939	1
15	Helena Chemical - Craigville	Craigville	901-761-0050	7664417	1
16	Lowes Home Centers Incorporated 1773	Bluffton	260-436-8855	7664939	1
17	D & S Productions	Bluffton	N/A	60515	1
18	Legge Elevator Company Incorporated	Uniondale	260-543-2211	None, 7664417, 1910425	1
19	Gte Ossian Central Office	Ossian	260-622-0005	7664939	1
20	Verizon Wireless Services Incorporated	Zanesville	260-432-9928	7664939	1
21	Dawn Food Products Incorporated	Ossian	260-622-6216	7664417, 7664939	1
22	Verizon	Ossian	260-739-7976	7664939	1
23	Markle Tower	Markle	N/A	7664939	1

Facility Response Plan (FRP) Facilities

#	Name	Address	City	Facility Registry Service Report	Count
1	GREEN PLAINS BLUFFTON, LLC	1441 S ADAMS ST	BLUFFTON	https://ofmpub.epa.gov/frs_public2/fii_query_detail_disp_program_facility?p_registry_id=110032592308	1

Risk Management Plan (RMP) Facilities

#	Name	Address	City	Facility Registry Service Report	Count
1	HELENA AGRI-ENTERPRISES, LLC - MARKLE, IN FAC	325 EAST LOGAN STREET	MARKLE	https://ofmpub.epa.gov/frs_public2/fii_query_detail_disp_program_facility?p_registry_id=110000532987	1
2	BLUFFTON, IN 3936 SATELLITE	3626 E 550 S	BLUFFTON	https://ofmpub.epa.gov/frs_public2/fii_query_detail_disp_program_facility?p_registry_id=110000564005	1
3	TERRA INTERNATIONAL, INC. - BLUFFTON, IN	2529 E 150 N	BLUFFTON	https://ofmpub.epa.gov/frs_public2/fii_query_detail_disp_program_facility?p_registry_id=110000546990	1
4	HELENA AGRI-ENTERPRISES, LLC - CRAIGVILLE, IN FAC	2300 N SR 301	CRAIGVILLE	https://ofmpub.epa.gov/frs_public2/fii_query_detail_disp_program_facility?p_registry_id=110011831367	1
5	LEGGE ELEVATOR CO INC	6025 N MAIN ST	UNIONDALE	https://ofmpub.epa.gov/frs_public2/fii_query_detail_disp_program_facility?p_registry_id=110012126289	1
6	THE ANDERSONS PONETO TERMINAL	0219 W. ST, RT. 218	PONETO	https://ofmpub.epa.gov/frs_public2/fii_query_detail_disp_program_facility?p_registry_id=110000544162	1
7	HELENA AGRI-ENTERPRISES, LLC - VERA CRUZ, IN FAC	3501 S. 700 E.	BLUFFTON	https://ofmpub.epa.gov/frs_public2/fii_query_detail_disp_program_facility?p_registry_id=110000750713	1
8	GREEN PLAINS BLUFFTON, LLC	1441 S ADAMS ST	BLUFFTON	https://ofmpub.epa.gov/frs_public2/fii_query_detail_disp_program_facility?p_registry_id=110032592308	1
9	BLUFFTON WASTEWATER TREATMENT FACILITY	702 N MAIN ST	BLUFFTON	https://ofmpub.epa.gov/frs_public2/fii_query_detail_disp_program_facility?p_registry_id=110000544260	1
10	BLUFFTON WATER DEPARTMENT FILTRATION PLANT	900 COMPROMISE LANE	BLUFFTON	https://ofmpub.epa.gov/frs_public2/fii_query_detail_disp_program_facility?p_registry_id=110000542191	1
11	HELENA AGRI-ENTERPRISES, LLC - BLUFFTON, IN FAC	0472 WEST MAPLE ROAD	BLUFFTON	https://ofmpub.epa.gov/frs_public2/fii_query_detail_disp_program_facility?p_registry_id=110000533003	1
12	JOHNSON CONTROLS, INC. - OSSIAN, IN	2501 E CR 850 N	OSSIAN	https://ofmpub.epa.gov/frs_public2/fii_query_detail_disp_program_facility?p_registry_id=110000400806	1

Railroads

#	Railroad	Emergency Phone	Contact Phone	Class	Length(mi)
1	Norfolk Southern	800-453-2530	855-667-3655	1	27.53
2	Wabash Central Railroad Corp.	N/A	812-738-4230	<i>No Data</i>	15.09

Petroleum Pipelines

#	Name	System	Emergency Phone	Contact Phone	Length(mi)
1	Buckeye Partners, LP	LA402XB	800-331-4115	800-432-4960	13.83
2	Buckeye Partners, LP	XB003LA	800-331-4115	800-432-4960	13.80

Oil and Natural Gas Pipelines

#	Name	System	Description	Length(mi)
1	Panhandle Eastern Pipe Line Co.	Zionsville Discharge	Natural Gas Pipeline	93.31
2	Buckeye Partners, LP	Buckeye	Refined Petroleum Pipeline	27.75
3	Northern Indiana Public Service Co.	<i>No Data</i>	Natural Gas Pipeline	26.80
4	Indiana Gas Co., Inc.	Ab-2297	Natural Gas Pipeline	3.42
5	Indiana Gas Co., Inc.	<i>No Data</i>	Natural Gas Pipeline	2.94
6	Northern Indiana Public Service Co.	Fwbl	Natural Gas Pipeline	2.14
7	Tri - State Pipeline Properties	<i>No Data</i>	Refined Petroleum Pipeline	0.48

Boat Access

#	Name	Operator	Waterbody	Latitude	Longitude	Count
1	Kunkel Lake	Ouabache State Park	Kunkel Lake	40.7207	-85.1054	1
2	White Bridge	Town of Bluffton	Wabash River	40.7283	-85.137	1
3	Roush Lake (Cartop 11)	J.E. Roush Lake Fish & Wildlife Area	Wabash River	40.8206	-85.3182	1

Non-navigational Dams

#	Name	Latitude	Longitude	Count
1	Decker Lake Dam	40.7449999992	-85.1496000001	1
2	Kunkel Lake Dam	40.7166000009	-85.1090000002	1
3	Moser Lake Dam	40.8829999994	-85.2132000001	1

Rivers and Streams

#	Name	Feature	Length(mi)
1	Rock Creek	Stream	21.22
2	Eightmile Creek	Stream	21.03
3	<i>No Data</i>	Stream	18.11
4	Salamonie River	Stream	12.66
5	Prairie Creek	Stream	4.41
6	Black Creek	Stream	2.52
7	Wabash River	Stream	1.56

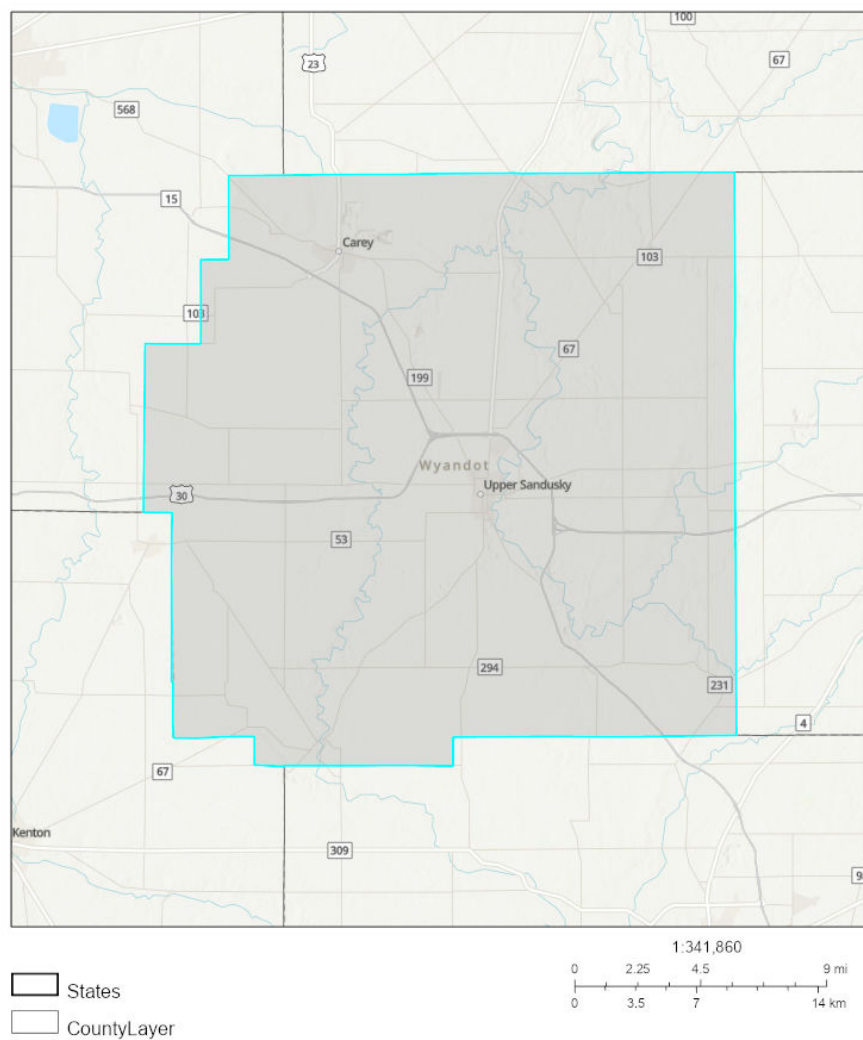
Lakes and Ponds

#	Name	Description	Area(acres)
1	<i>No Data</i>	Lake/Pond: Hydrographic Category = Perennial	184.30
2	<i>No Data</i>	Lake/Pond: Hydrographic Category = Perennial; Stage = Average Wat	51.87
3	Moser Lake	Lake/Pond: Hydrographic Category = Perennial	27.68
4	Kunkel Lake	Lake/Pond: Hydrographic Category = Perennial	19.03
5	Lost Lake	Lake/Pond: Hydrographic Category = Perennial	6.57
6	Spiker Lake	Lake/Pond: Hydrographic Category = Perennial	3.03

Area of Interest (AOI) Information

Area : 11,361,937,586.02 ft²

Nov 15 2021 17:42:36 Central Standard Time



This EPA Geospatial data set is generated from the following national environmental programs: Superfund National Priorities List (NPL); from the Superfund Enterprise Management System (SEMS); Resource Conservation and Recovery Act (RCRA); Air Facility System (ICIS-AIR) Major dischargers of air pollutants; Toxics Release Inventory (TRI) Program for 2004 - 2008 TRI.

Summary

Name	Count	Area(ft²)	Length(ft)
Local EOC	1	N/A	N/A
Public Health Departments	1	N/A	N/A
Counties	1	11,361,937,586.02	N/A
State Contacts	1	11,361,937,586.06	N/A
Major Cities and Towns	9	N/A	N/A
Tribal Lands	0	0	N/A
Tribal Lands (Cont'd)	0	0	N/A
Hospitals	1	N/A	N/A
Hospitals (Cont'd)	1	N/A	N/A
Urgent Care Facilities	0	N/A	N/A
Water Intakes	4	N/A	N/A
Water Intakes (Cont'd)	4	N/A	N/A
Special Designated Areas	5	20,089,929.16	N/A
Special Designated Areas (Cont'd)	5	20,089,929.16	N/A
Managed Lands	3	369,017,387.69	N/A
Managed Lands (Cont'd)	3	369,017,387.69	N/A
Other Environmentally Sensitive Areas	1	1,226,100.17	N/A
Other Environmentally Sensitive Areas (Cont'd)	1	1,226,100.17	N/A
Historic Places	0	N/A	N/A
Archaeological Sites	0	0	N/A
Threatened and Endangered Species	0	0	N/A
Aboveground Storage Tanks	1	N/A	N/A
Aboveground Storage Tanks (Cont'd)	1	N/A	N/A
Hazardous Materials Storage	14	N/A	N/A
Hazardous Materials Storage (Cont'd)	14	N/A	N/A
Railroads	17	N/A	387,478.46
Petroleum Pipelines	3	N/A	207,168.75
Natural Gas Liquid Pipelines	13	N/A	236,764.12
Marinas	0	N/A	N/A
Boat Access	7	N/A	N/A
Navigation Locks & Dams	0	N/A	N/A
Non-navigational Dams	34	N/A	N/A
Response Strategies	0	N/A	N/A
Response Strategies (Cont'd)	0	N/A	N/A
Response Strategies (Cont'd)	0	N/A	N/A

Local EOC

#	Name	Address	City	Phone	Has Generator	Directions	Count
1	WYANDOT COUNTY EMERGENCY MANAGEMENT AGENCY	125 EAST WYANDOT AVENUE	UPPER SANDUSKY	419-294-6406	Y	No Data	1

Public Health Departments

#	Name	Address	City	Phone	Website	Count
1	WYANDOT COUNTY HEALTH DEPARTMENT	127-A SOUTH SANDUSKY AVENUE	UPPER SANDUSKY	419-294-3852	No Data	1

Counties

#	County	Point of Contact	Emergency Management Phone	LEPC Chair	LEPC Phone	Local Health Dept Phone	Area(ft ²)
1	Wyandot, Ohio	Mike Hetzel	419-294-2362	Mike Hetzel	419-294-2362	419-294-3852	11,361,937,586.02

State Contacts

#	State Emergency Management Phone	24-hr Emergency Management Phone	State Health Dept Phone	Homeland Security	Area(ft ²)
1	614-889-7150	614-224-0946 (in state)	614-466-3543	614-387-6171	11,361,937,586.06

Major Cities and Towns

#	Name	Population	Elevation (Feet)	Count
1	Upper Sandusky	6596	853	1
2	Carey	3674	820	1
3	Harpster	204	902	1
4	Kirby	118	873	1
5	Marseilles	112	876	1
6	Nevada	760	932	1
7	Sycamore	861	850	1
8	Wharton	358	883	1
9	McCutchenville	400	794	1

Hospitals

#	Name	City	Count
1	WYANDOT MEMORIAL HOSPITAL	UPPER SANDUSKY	1

Hospitals (Cont'd)

#	Name	City	Trauma Level	Helipad	Number of Beds	Owner	Count
1	WYANDOT MEMORIAL HOSPITAL	UPPER SANDUSKY	NOT AVAILABLE	Y	31	GOVERNMENT - DISTRICT/AUTHORITY	1

Water Intakes

#	Name	Waterbody	Count
1	Intake Sandusky River Reservoir 2	Sandusky River	1
2	Intake Reservoir 2	Reservoir 2	1
3	Intake Reservoir 1	Upper Sandusky Reservoir	1
4	Killdeer Plains UG Reservoir	Upground Reservoir, Tymochtee Creek	1

Water Intakes (Cont'd)

#	Name	Waterbody	Water Use	Intake Info	Location	Comments	Count
1	Intake Sandusky River Reservoir 2	Sandusky River	Public Water Supply	3 intakes	N of High St	<i>No Data</i>	1
2	Intake Reservoir 2	Reservoir 2	Public Water Supply	3 intakes	SW side of Upper Sandusky Reservoir 2	<i>No Data</i>	1
3	Intake Reservoir 1	Upper Sandusky Reservoir	Public Water Supply	3 intakes	west side of Upper Sandusky Reservoir	<i>No Data</i>	1
4	Killdeer Plains UG Reservoir	Upground Reservoir, Tymochtee Creek	Fish and Wildlife	3 Intakes at 843 feet	Located due east of the village of Marseilles.	<i>No Data</i>	1

Special Designated Areas

#	Name	City	Area(ft²)
1	Sandusky State Scenic River	Fremont	13,543,899.67
2	Wetlands Reserve Program	Upper Sandusky	4,330,957.37
3	Wetlands Reserve Program	Wharton	2,215,072.12

Special Designated Areas (Cont'd)

#	Name	City	Category	Waterbody	Location	Comments	Area(ft²)
1	Sandusky State Scenic River	Fremont	Scenic River	Sandusky River	Sandusky River from Upper Sandusky to Fremont, OH.	Only Ohio stream home to all Redhorse Suckers including state endangered River Redhorse.	13,543,899.67
2	Wetlands Reserve Program	Upper Sandusky	Conservation Easement	none	Twp Hwy 108 & County Hwy 71; N side of Killdeer Plains WMA	Environmental System	3,213,864.87
3	Wetlands Reserve Program	Wharton	Conservation Easement	unnamed wetland	N side of Twp Hwy 42A, between Twp Hwy 79C and Twp Hwy 80	Environmental System	2,215,072.12
4	Wetlands Reserve Program	Upper Sandusky	Conservation Easement	Rock Run	Twp Hwy 55 & Twp Hwy 124	Environmental System	683,702.90
5	Wetlands Reserve Program	Upper Sandusky	Conservation Easement	none	Borders the railroad tracks that are near Twp Hwy 124 and Twp Hwy 55	Environmental System	433,389.60

Managed Lands

#	Name	City	Area(ft²)
1	Killdeer Plains	Harpster	354,095,213.18
2	Wyandot	Carey	14,654,774.71
3	Sandusky Scenic River Indian Mill Access	Upper Sandusky	267,399.80

Managed Lands (Cont'd)

#	Name	City	Category	Waterbody	Location	Comments	Area(ft ²)
1	Killdeer Plains	Harpster	Wildlife Management Area	Little Sandusky River; Killdeer Wildlife Pond Number One; Upground Reservoir	Eight miles S of Upper Sandusky. Wyandot County Road 115 provides access from State Route 294, two miles W of Harpster, and from State Route 309, eight miles W of Marion. State Routes 67 and 294 border the area on the W and north.	Unknown	354,095,213.18
2	Wyandot	Carey	Wildlife Management Area	Number Thirtytwo Ditch	One mile S of Carey on US Route 23	Fee	14,654,774.71
3	Sandusky Scenic River Indian Mill Access	Upper Sandusky	Scenic Area	Sandusky River	Located 1.25 miles NE of Upper Sandusky, .1 miles E of intersection of County Rd. 47 & County Rd. 50	<i>No Data</i>	267,399.80

Other Environmentally Sensitive Areas

#	Name	City	Area(ft ²)
1	Hazel Daughmer Savanna	Monnett	1,226,100.17

Other Environmentally Sensitive Areas (Cont'd)

#	Name	City	Category	Waterbody	Location	Comments	Area(ft ²)
1	Hazel Daughmer Savanna	Monnett	Conservation Area	Little Scioto River	SW corner of Crawford County	This is an important area for native species, communities and representative ecosystems.	1,226,100.17

Aboveground Storage Tanks

#	Name	City	Count
1	BP - Upper Sandusky Petroleum	Upper Sandusky	1

Aboveground Storage Tanks (Cont'd)

#	Name	City	Products	Oil Volume	Oil Tanks	Comments	Count
1	BP - Upper Sandusky Petroleum	Upper Sandusky	Gasoline, Distillates	106000	6	<i>No Data</i>	1

Hazardous Materials Storage

#	Name	City	Count
1	Bridgestone Apm - Avd Upper Sandusky Plant	Upper Sandusky	1
2	Bridgestone Apm Plant 3	Upper Sandusky	1
3	Continental Structural Plastic Inc.	Carey	1
4	Custom Glass Solution Upper Arlington	Upper Sandusky	1
5	Crop Production Services 3057	Upper Sandusky	1
6	Heritage Cooperative	Sycamore	1
7	Heritage Cooperative	Upper Sandusky	1
8	Kalmbach Feeds, Inc.	Upper Sandusky	1
9	M-Tek, Inc.	Upper Sandusky	1
10	Mpk Complex	Carey	1
11	The Andersons / Upper Sandusky	Upper Sandusky	1
12	Upper Sandusky - Usid79414	Upper Sandusky	1
13	Upper Sandusky 294 Co - L52604	Upper Sandusky	1
14	Regency Technologies - Upper Sandusky	Upper Sandusky	1

Hazardous Materials Storage (Cont'd)

#	Name	City	Contact Phone	Materials/CAS	Count
1	Bridgestone Apm - Avd Upper Sandusky Plant	Upper Sandusky	(419) 294-4251	7664-93-9	1
2	Bridgestone Apm Plant 3	Upper Sandusky	N/A	26471-62-5	1
3	Continental Structural Plastic Inc.	Carey	(419) 396-9939	7664-93-9, 64742-52-5	1
4	Custom Glass Solution Upper Arlington	Upper Sandusky	(614) 261-1125	7664-93-9	1
5	Crop Production Services 3057	Upper Sandusky	N/A	7664-41-7	1
6	Heritage Cooperative	Sycamore	(419) 927-2345	7664-41-7, 1910-42-5	1
7	Heritage Cooperative	Upper Sandusky	(419) 294-1974	7664-41-7	1
8	Kalmbach Feeds, Inc.	Upper Sandusky	(419) 294-3838	50-00-0	1
9	M-Tek, Inc.	Upper Sandusky	(419) 209-0470	7664-93-9	1
10	Mpk Complex	Carey	N/A	50-00-0	1
11	The Andersons / Upper Sandusky	Upper Sandusky	(419) 396-3586	7664-41-7, 7697-37-2	1
12	Upper Sandusky - Usid79414	Upper Sandusky	N/A	7664-93-9	1
13	Upper Sandusky 294 Co - L52604	Upper Sandusky	N/A	7664-93-9	1
14	Regency Technologies - Upper Sandusky	Upper Sandusky	330-474-3543	7664-93-9	1

Railroads

#	Railroad	Emergency Phone	Contact Phone	Class	Length(ft)
1	CSX Transportation	800-232-0144	904-359-3100	1	163,524.47
2	Chicago, Ft. Wayne & Eastern Railroad	800-979-4958	260-267-9346	No Data	107,036.38
3	Wheeling & Lake Erie Railway	330-767-7309	330-767-3401	No Data	75,136.82
4	N/A	N/A	N/A	No Data	41,780.80

Petroleum Pipelines

#	Company	System	Emergency Phone	Contact Phone	Length(ft)
1	Marathon Pipe Line, LLC	Heath - Findlay 10in.-8in. Products	800-537-6644	855-888-8056	111,980.88
2	Marathon Pipe Line, LLC	Lima - Canton 12in.-16in. Crude	800-537-6644	855-888-8056	95,187.87

Natural Gas Liquid Pipelines

#	Operator	Pipe Type	Length(ft)
1	Columbia Gas Transmission Co.	Interstate	236,764.12

Boat Access

#	Name	Operator	Waterbody	Latitude	Longitude	Count
1	Ellis Lake	Private	Ellis Lake	40.885700000450015	-83.22290000040084	1
2	Killdeer Reservoir	ODNR Division of Wildlife-District Two	Killdeer Reservoir	40.70810000039637	-83.3804999999702	1
3	Upper Sandusky Reservoir	City of Upper Sandusky	Upper Sandusky Reservoir	40.82139999978244	-83.27010000031441	1
4	Harrison Smith Park	City of Upper Sandusky	Smith Park Pond	40.82589999958873	-83.27489999961108	1
5	Killdeer Plains Launch Ramp	ODNR Division of Wildlife - District 2	Killdeer Reservoir	40.709699999541044	-83.36880000028759	1
6	Killdeer Pond # 6	ODNR Division of Wildlife - District 2	Killdeer Reservoir	40.720799999311566	-83.2992000002414	1
7	Upper Sandusky Reservoir #2 Ramp	City of Upper Sandusky	Upper Sandusky Reservoir	40.817500000819564	-83.25769999995828	1

Non-navigational Dams

#	Name	Latitude	Longitude	Count
1	Ellis Lake Dam	40.88580000028014	-83.23060000035912	1
2	Rodgers Lake Dam	40.95060000009835	-83.1452999997467	1
3	Curlis Lake Dam	40.92080000042915	-83.23579999990761	1
4	Goodman Lake Dam	40.90389999933541	-83.22499999962747	1
5	Ellis Lake No. 2 Dam	40.88499999977648	-83.22750000003725	1
6	Bowman Lake Dam	40.93280000053346	-83.25059999991208	1
7	Carey Park Lake Dam	40.94999999925494	-83.31529999990016	1
8	Mckinnon Lake Dam	40.91440000012517	-83.32720000017434	1
9	Strasser Lake Dam	40.845799999311566	-83.24249999970198	1
10	Wyandot Rod & Gun Club Lake Dam	40.769999999552965	-83.23500000033528	1
11	Upper Sandusky Reservoir Dam	40.820599999278784	-83.27170000039041	1
12	Indian Mill Low Head Dam	40.86280000023544	-83.2538999998942	1
13	Upper Sandusky Reservoir #2	40.81829999946058	-83.25889999978244	1
14	Mcclain Lake Dam	40.79829999990761	-83.20669999998063	1
15	Indian Mill Camp Ground Lake No. 1 Dam	40.87280000001192	-83.2383000003174	1
16	Indian Mill Campground Lake No. 2 Dam	40.87250000052154	-83.2418999997899	1
17	Keiffer Lake Dam	40.856100000441074	-83.13920000009239	1
18	Killdeer Wildlife Pond 27 North Cell	40.709699999541044	-83.27780000027269	1
19	Killdeer Wildlife Pond 27 Southeast Cell	40.70920000039041	-83.27780000027269	1
20	Killdeer Upground Reservoir	40.708300000056624	-83.375	1
21	Bud Lake Dam	40.74249999970198	-83.38250000029802	1
22	Jacobs Lake Dam	40.72829999960959	-83.39749999996275	1
23	Unknown	40.705000000074506	-83.45830000005662	1
24	Naus Lake Dam	40.720799999311566	-83.15919999964535	1
25	Hickory Grove Lake Dam	40.74750000052154	-83.22860000003129	1
26	Cannon Lake Dam	40.71440000087023	-83.20920000039041	1
27	Killdeer Wildlife Pond Dam	40.71169999986887	-83.23309999983758	1
28	Killdeer Wildlife Pond Dam	40.70920000039041	-83.23780000023544	1
29	Killdeer Wildlife Pond No. 3 Dam	40.71749999932945	-83.33999999985099	1
30	Killdeer Wildlife Pond Dam	40.70560000091791	-83.29750000033528	1
31	Killdeer Wildlife Pond 27 Southwest Cell	40.70250000059605	-83.28830000013113	1
32	Koehler Lake Dam	40.851700000464916	-83.37249999959022	1
33	Needs Lake Dam	40.88419999927282	-83.2406000001356	1
34	Olen Settling Pond Dam	40.78500000014901	-83.23330000042915	1