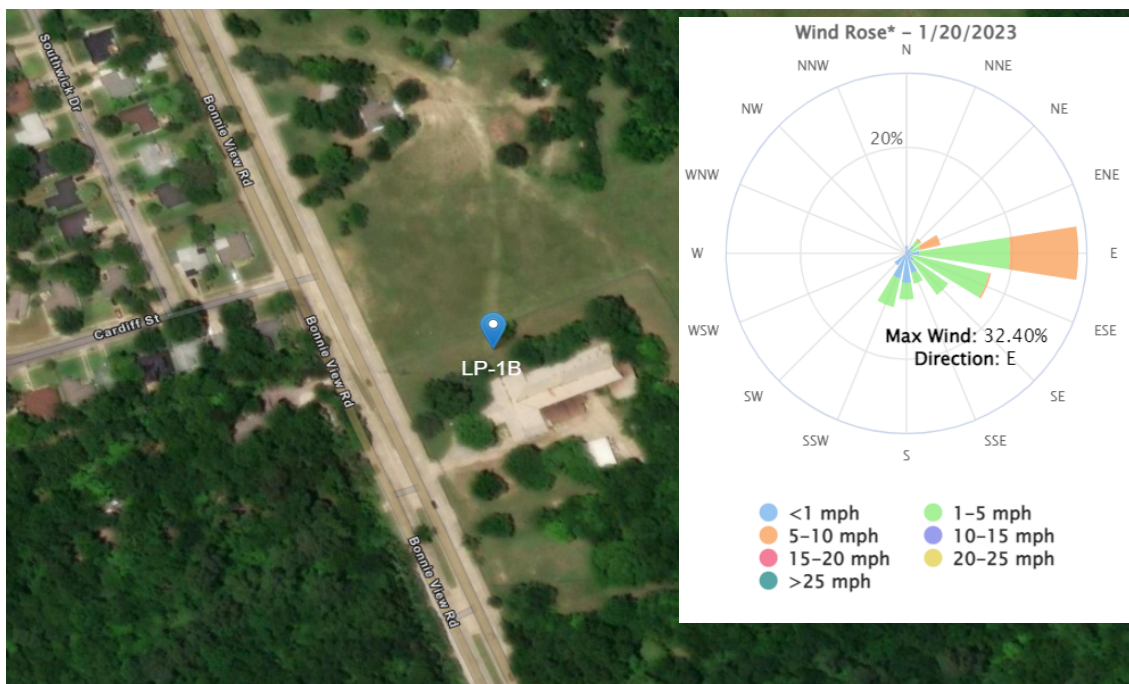




Lane Plating Removal Action

Asbestos Sampling Daily Report (1/20/2023)

For Location LP-1



To better understand in what direction and how strong the wind is blowing at the Lane Plating Site, please see the Wind Rose (shown in the top righthand corner of the map). A Wind Rose is a vivid chart showing the wind's direction, its frequency, and its speed at a specific location. A Wind Rose shows the direction of the wind by the length of the "bars" or "petals." A day with consistent wind directions will have one or two long petals. A day with different wind directions will have many shorter similar-length petals. For instance, a day with one long petal pointing north (N) means that winds mainly blew from the north in a southerly direction. The Wind Rose also shows a percentage (%) of time during which the wind blew in one direction or another.

PCM NIOSH 7400				
Location	Sample Type	Analysis	Sample Number	Fiber Concentration (F/cm3)
LP-1B	Field Sample	PCM - NIOSH Method 7400	LP-1B-20230120-A1	<0.001

Note: PCM NIOSH Method 7400 results indicate further analysis using TEM NIOSH Method 7402 is not necessary.

Comments

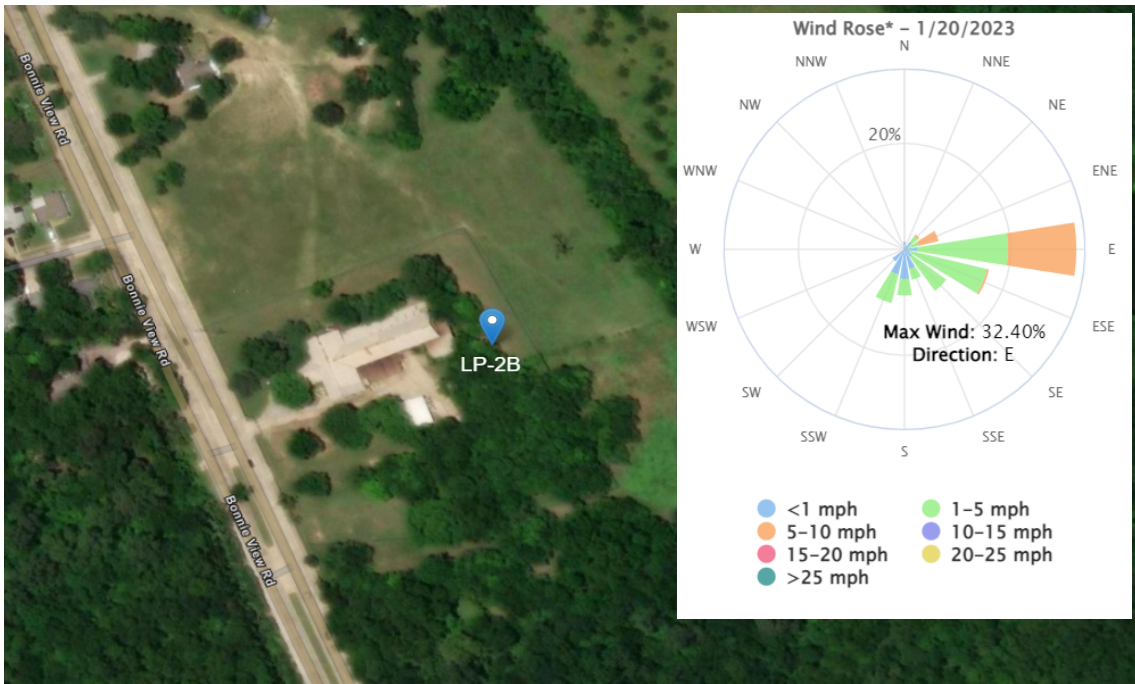
Perimeter air samples analyzed for fibers and asbestos were below site-specific action levels.



Lane Plating Removal Action

Asbestos Sampling Daily Report (1/20/2023)

For Location LP-2



To better understand in what direction and how strong the wind is blowing at the Lane Plating Site, please see the Wind Rose (shown in the top righthand corner of the map). A Wind Rose is a vivid chart showing the wind's direction, its frequency, and its speed at a specific location. A Wind Rose shows the direction of the wind by the length of the "bars" or "petals." A day with consistent wind directions will have one or two long petals. A day with different wind directions will have many shorter similar-length petals. For instance, a day with one long petal pointing north (N) means that winds mainly blew from the north in a southerly direction. The Wind Rose also shows a percentage (%) of time during which the wind blew in one direction or another.

PCM NIOSH 7400				
Location	Sample Type	Analysis	Sample Number	Fiber Concentration (F/cm3)
LP-2B	Field Sample	PCM - NIOSH Method 7400	LP-2B-20230120-A1	<0.001

Note: PCM NIOSH Method 7400 results indicate further analysis using TEM NIOSH Method 7402 is not necessary.

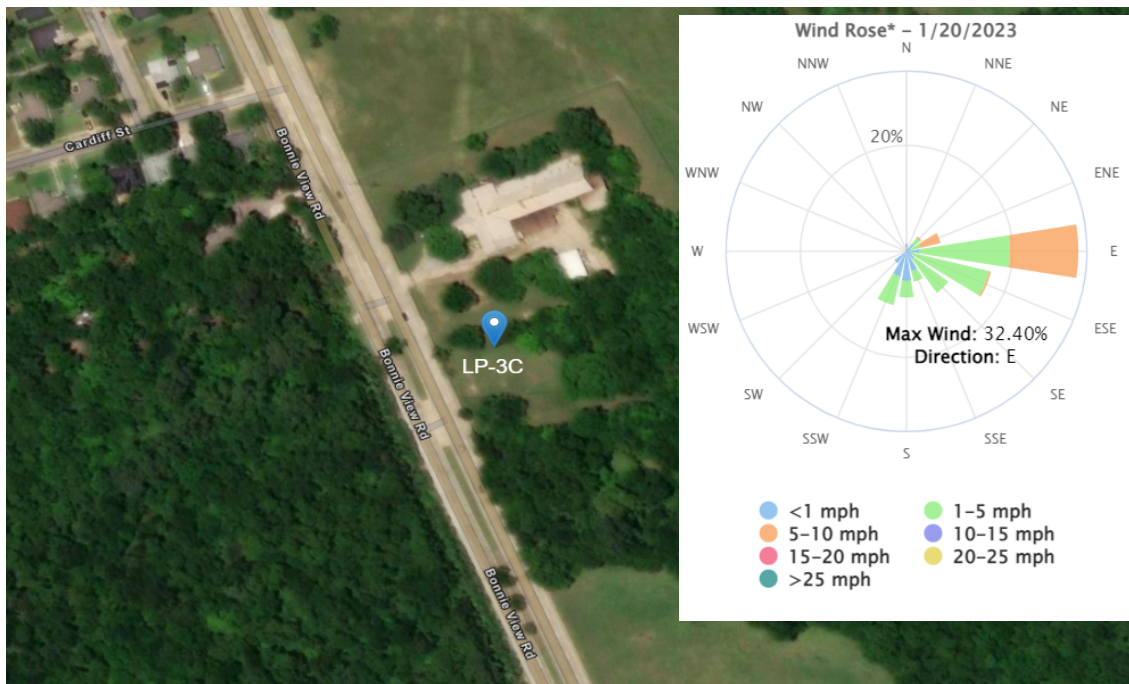
Comments
Perimeter air samples analyzed for fibers and asbestos were below site-specific action levels.



Lane Plating Removal Action

Asbestos Sampling Daily Report (1/20/2023)

For Location LP-3



To better understand in what direction and how strong the wind is blowing at the Lane Plating Site, please see the Wind Rose (shown in the top righthand corner of the map). A Wind Rose is a vivid chart showing the wind's direction, its frequency, and its speed at a specific location. A Wind Rose shows the direction of the wind by the length of the "bars" or "petals." A day with consistent wind directions will have one or two long petals. A day with different wind directions will have many shorter similar-length petals. For instance, a day with one long petal pointing north (N) means that winds mainly blew from the north in a southerly direction. The Wind Rose also shows a percentage (%) of time during which the wind blew in one direction or another.

PCM NIOSH 7400				
Location	Sample Type	Analysis	Sample Number	Fiber Concentration (F/cm3)
LP-3C	Field Sample	PCM - NIOSH Method 7400	LP-3C-20230120-A1	<0.001

Note: PCM NIOSH Method 7400 results indicate further analysis using TEM NIOSH Method 7402 is not necessary.

Comments

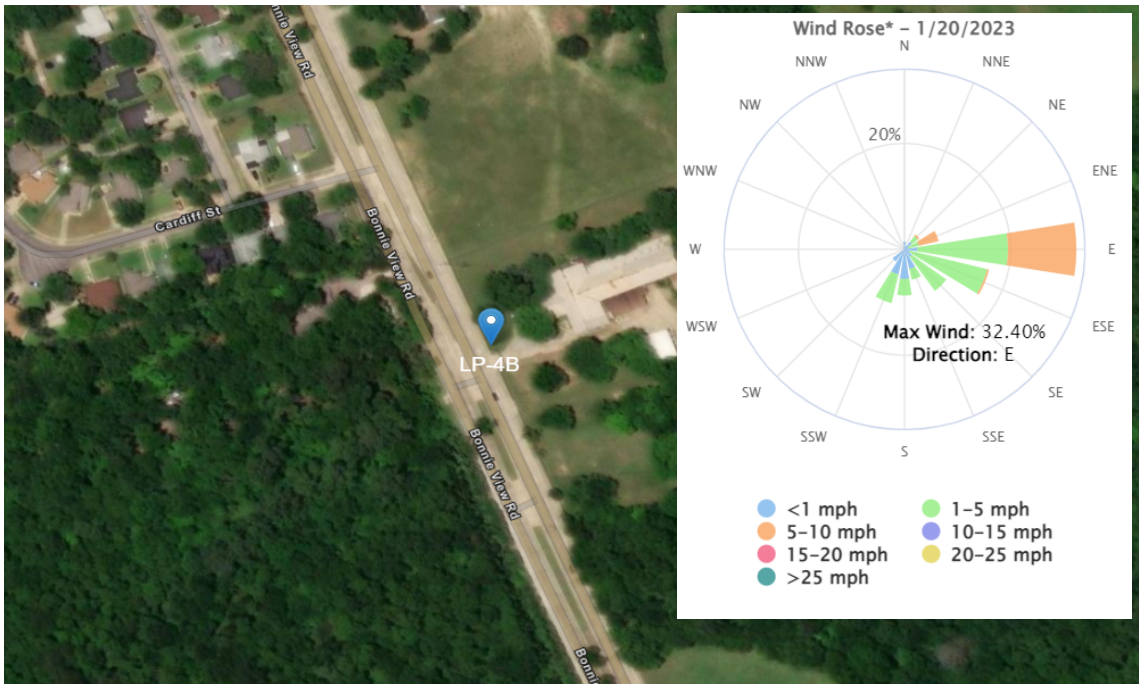
Perimeter air samples analyzed for fibers and asbestos were below site-specific action levels.



Lane Plating Removal Action

Asbestos Sampling Daily Report (1/20/2023)

For Location LP-4



To better understand in what direction and how strong the wind is blowing at the Lane Plating Site, please see the Wind Rose (shown in the top righthand corner of the map). A Wind Rose is a vivid chart showing the wind's direction, its frequency, and its speed at a specific location. A Wind Rose shows the direction of the wind by the length of the "bars" or "petals." A day with consistent wind directions will have one or two long petals. A day with different wind directions will have many shorter similar-length petals. For instance, a day with one long petal pointing north (N) means that winds mainly blew from the north in a southerly direction. The Wind Rose also shows a percentage (%) of time during which the wind blew in one direction or another.

PCM NIOSH 7400				
Location	Sample Type	Analysis	Sample Number	Fiber Concentration (F/cm3)
LP-4B	Field Sample	PCM - NIOSH Method 7400	LP-4B-20230120-A1	<0.001

Note: PCM NIOSH Method 7400 results indicate further analysis using TEM NIOSH Method 7402 is not necessary.

Comments
Perimeter air samples analyzed for fibers and asbestos were below site-specific action levels.