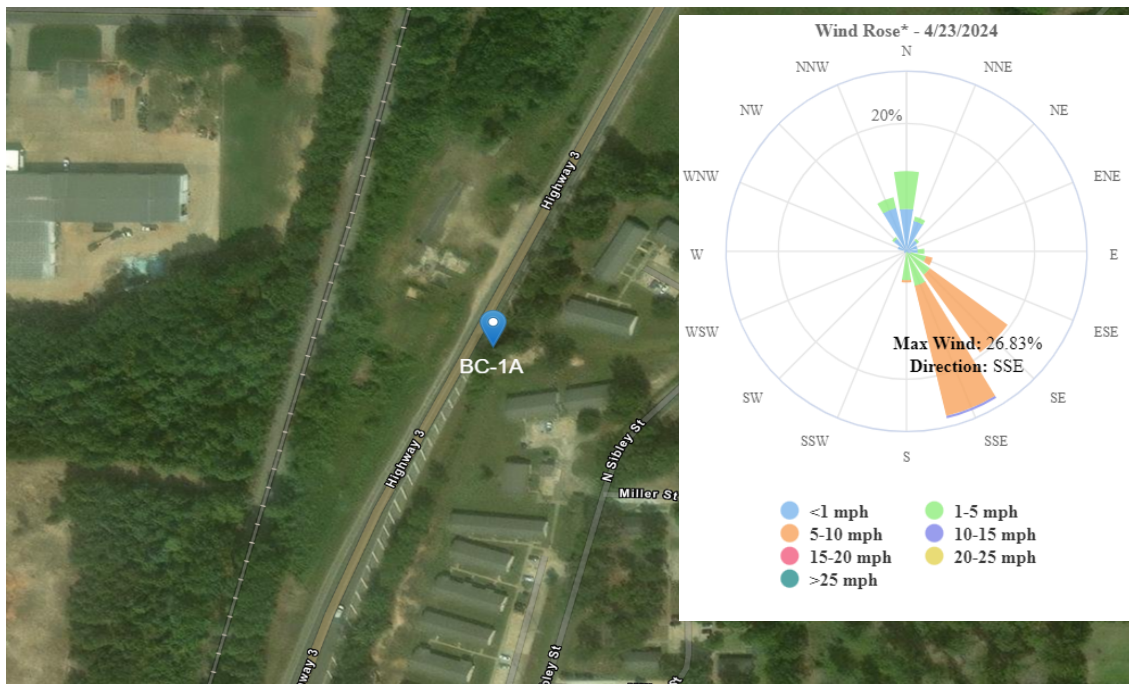




# Benton Creosote

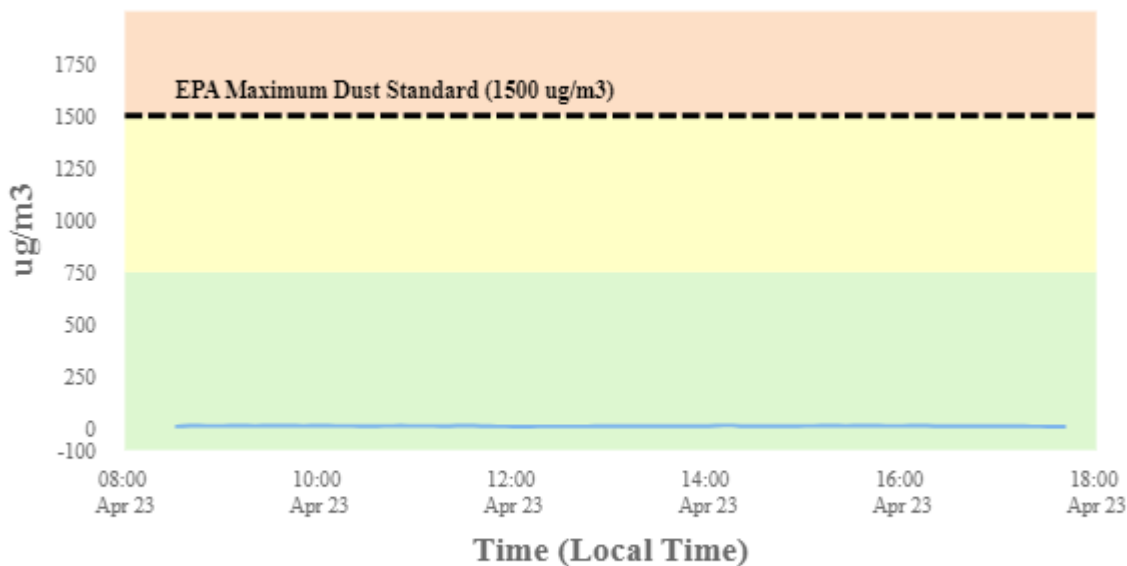
## Perimeter Air Monitoring Daily Report (4/23/2024)

### For Location BC-1A



To better understand in what direction and how strong the wind is blowing at the Benton Creosote Site, please see the Wind Rose (shown in the top righthand corner of the map). A Wind Rose is a vivid chart showing the wind's direction, its frequency, and its speed at a specific location. A Wind Rose shows the direction of the wind by the length of the "bars" or "petals." A day with consistent wind directions will have one or two long petals. A day with different wind directions will have many shorter similar-length petals. For instance, a day with one long petal pointing north (N) means that winds mainly blew from the north in a southerly direction. The Wind Rose also shows a percentage (%) of time during which the wind blew in one direction or another.

## Dust Monitoring



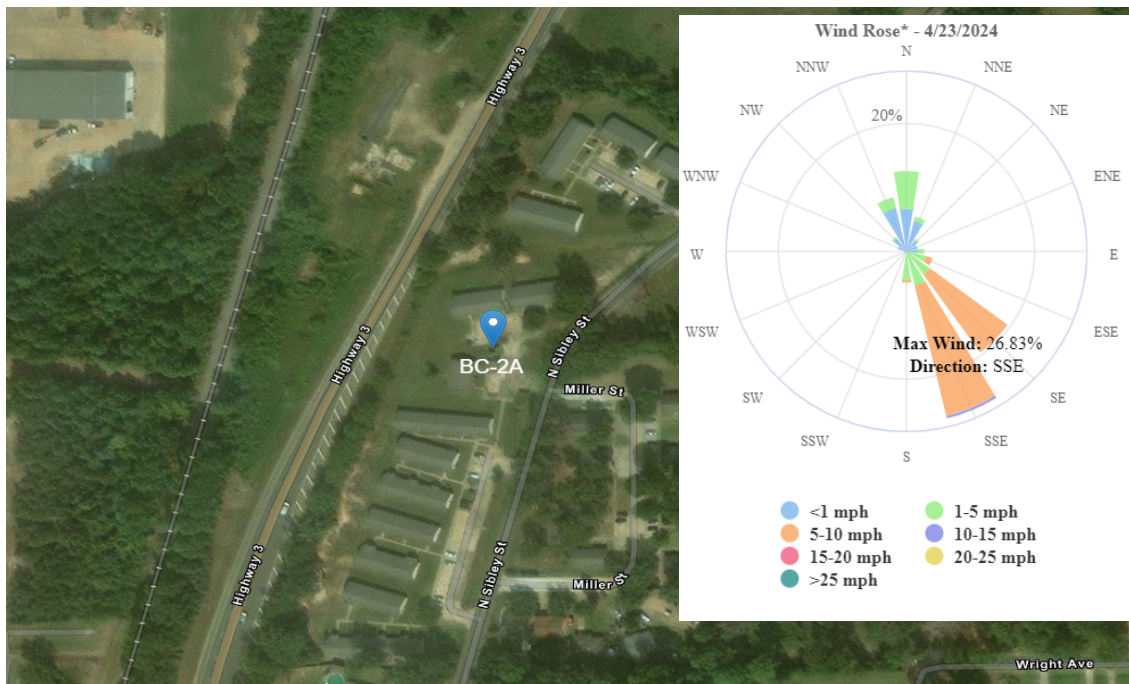
Stat	Reading (ug/m3)	Time Occurred
Min	7.326	5:35:20 PM
Max	13.16	2:10:20 PM
Avg	10.05	4/23/2024
Comments		



# Benton Creosote

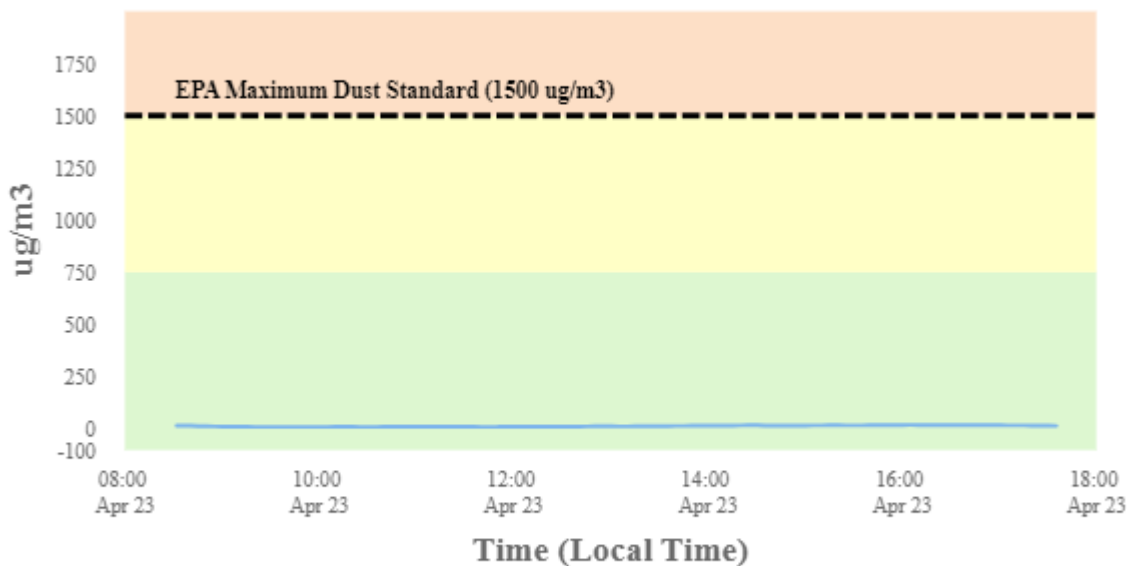
## Perimeter Air Monitoring Daily Report (4/23/2024)

### For Location BC-2A



To better understand in what direction and how strong the wind is blowing at the Benton Creosote Site, please see the Wind Rose (shown in the top righthand corner of the map). A Wind Rose is a vivid chart showing the wind's direction, its frequency, and its speed at a specific location. A Wind Rose shows the direction of the wind by the length of the "bars" or "petals." A day with consistent wind directions will have one or two long petals. A day with different wind directions will have many shorter similar-length petals. For instance, a day with one long petal pointing north (N) means that winds mainly blew from the north in a southerly direction. The Wind Rose also shows a percentage (%) of time during which the wind blew in one direction or another.

## Dust Monitoring



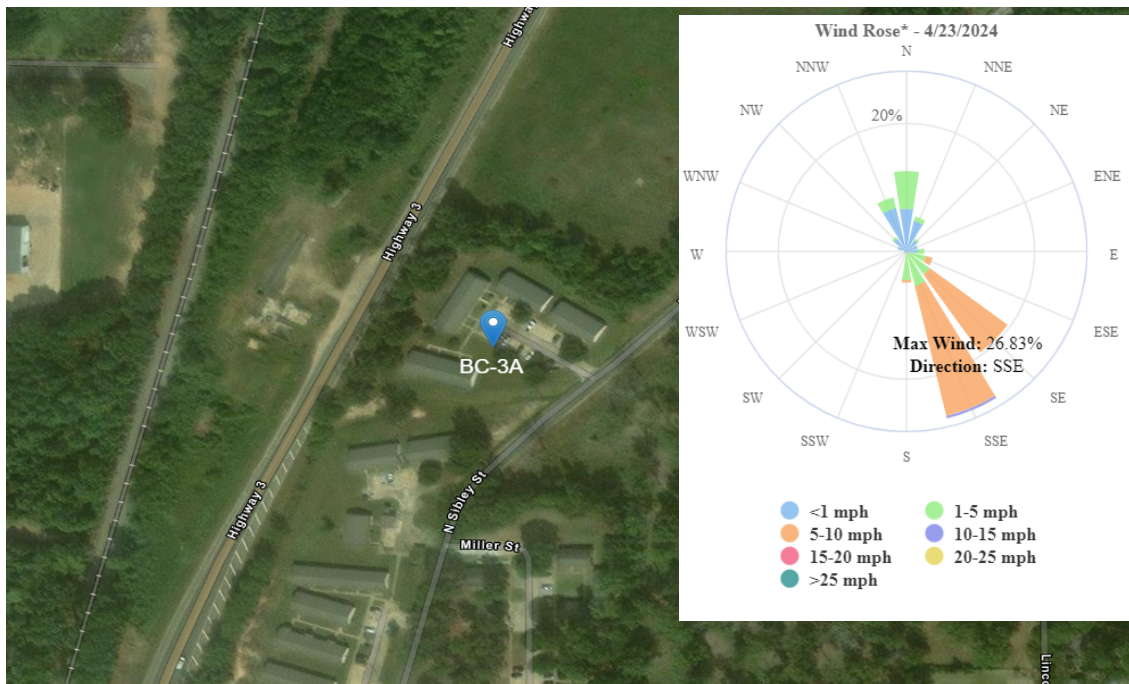
Stat	Reading (ug/m3)	Time Occurred
Min	5.654	10:30:20 AM
Max	15.17	4:05:20 PM
Avg	9.88	4/23/2024
Comments		



# Benton Creosote

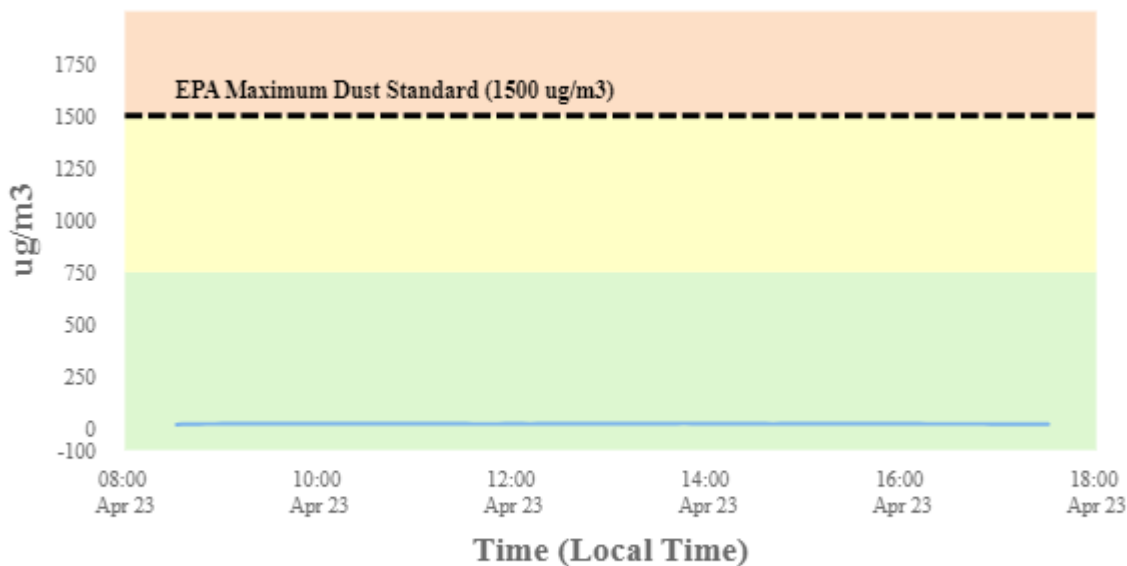
## Perimeter Air Monitoring Daily Report (4/23/2024)

### For Location BC-3A



To better understand in what direction and how strong the wind is blowing at the Benton Creosote Site, please see the Wind Rose (shown in the top righthand corner of the map). A Wind Rose is a vivid chart showing the wind's direction, its frequency, and its speed at a specific location. A Wind Rose shows the direction of the wind by the length of the "bars" or "petals." A day with consistent wind directions will have one or two long petals. A day with different wind directions will have many shorter similar-length petals. For instance, a day with one long petal pointing north (N) means that winds mainly blew from the north in a southerly direction. The Wind Rose also shows a percentage (%) of time during which the wind blew in one direction or another.

## Dust Monitoring



Stat	Reading (ug/m3)	Time Occurred
Min	17.4	8:32:00 AM
Max	22.3	1:45:20 PM
Avg	20.94	4/23/2024
Comments		

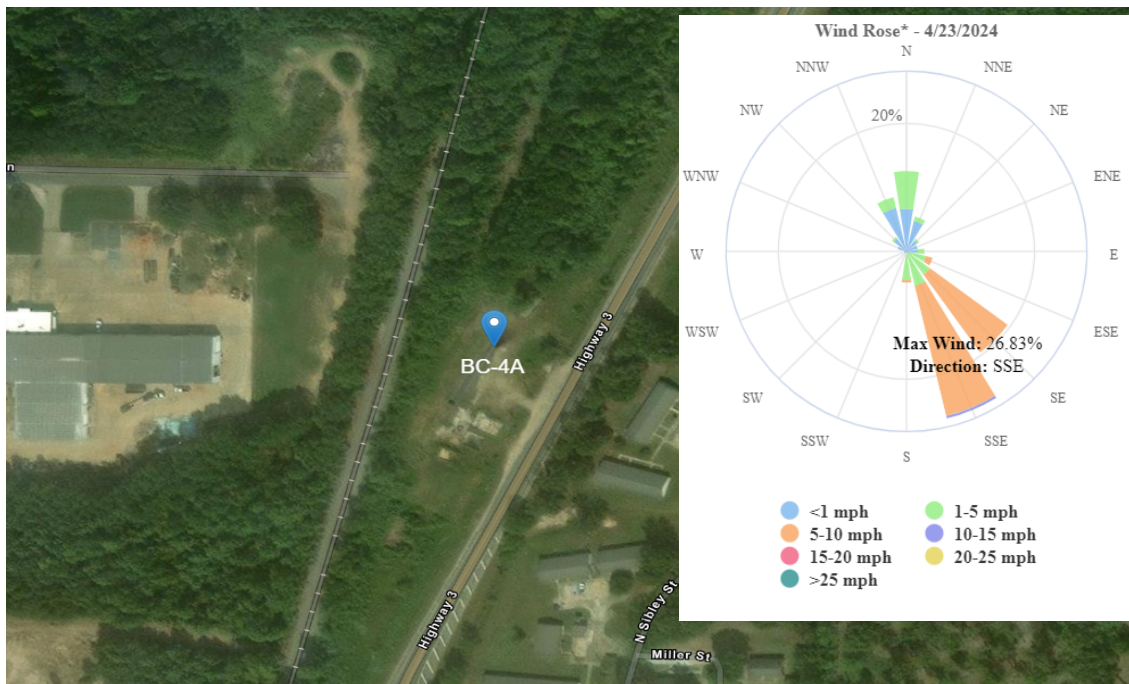




# Benton Creosote

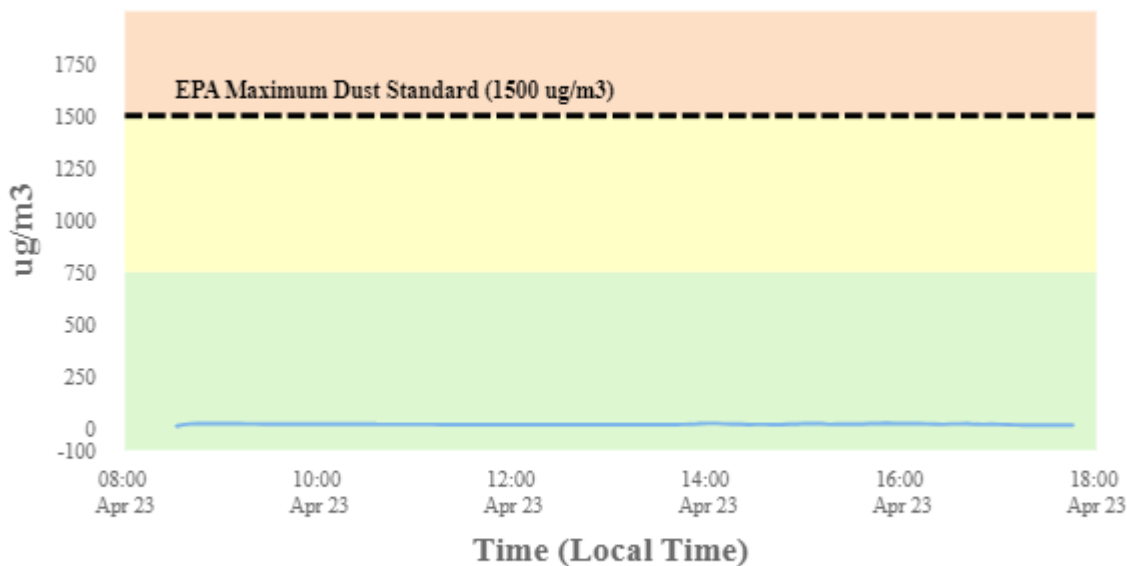
## Perimeter Air Monitoring Daily Report (4/23/2024)

### For Location BC-4A



To better understand in what direction and how strong the wind is blowing at the Benton Creosote Site, please see the Wind Rose (shown in the top righthand corner of the map). A Wind Rose is a vivid chart showing the wind's direction, its frequency, and its speed at a specific location. A Wind Rose shows the direction of the wind by the length of the "bars" or "petals." A day with consistent wind directions will have one or two long petals. A day with different wind directions will have many shorter similar-length petals. For instance, a day with one long petal pointing north (N) means that winds mainly blew from the north in a southerly direction. The Wind Rose also shows a percentage (%) of time during which the wind blew in one direction or another.

## Dust Monitoring



Stat	Reading (ug/m3)	Time Occurred
Min	10.1	8:32:00 AM
Max	23.23	3:50:20 PM
Avg	18.33	4/23/2024
Comments		